North Houston District
Public Hearing, November 12, 2020
Exhibit List

Exhibit 1	Houston Chronicle Affidavit of Publication of Notice of Public Hearing of the North Houston District to Consider the Advisability of Amending the Assessment Roll of the District
Exhibit 2	Notice of Public Hearing of the North Houston District to Consider Advisability of Amending the Assessment Roll of the District
Exhibit 3	Certificate of Mailing
Exhibit 4	2020 Proposed Supplement to the Assessment Roll - Alphabetical Order
Exhibit 5	2020 Proposed Supplement to the Assessment Roll - Tax Account Number Order
Exhibit 6	Service, Improvement and Assessment Plan (2030 Plan)
Exhibit 7	Log of Correspondence from Property Owners
Exhibit 8	List of Omitted Properties to be added to the Assessment Roll

Exhibit 1

Houston Chronicle Affidavit of Publication of Notice of Public Hearing of the North Houston District to Consider the Advisability of Amending the Assessment Roll of the District

HC MEDIA GROUP
HEARST corporation

AFFIDAVIT OF PUBLICATION

STATE OF TEXAS:

Before me, the undersigned authority, a Notary Public in and for the State of Texas, on this day personally appeared, the Newspaper Representative at the HOUSTON CHRONICLE, a daily newspaper published in Harris County, Texas, and generally circulated in the Counties of: HARRIS, TRINITY, WALKER, GRIMES, POLK, SAN JACINTO, WASHINGTON, MONTGOMERY, LIBERTY, AUSTIN, WALLER, CHAMBERS, COLORADO, BRAZORIA, FORT BEND, GALVESTON, WHARTON, JACKSON, and MATAGORDA and that the publication, of which the annexed herein, or attached to, is a true and correct copy, was published to-wit:

NORTH HOUSTON DISTRICT 0034059179 HOUC096560321
RAN A LEGAL NOTICE
SIZE BEING: 3 x81 L

Product	Date	Class	Page
HOU Chronicle	Oct 9 2020	Legal Notices	B 5
HOU Chronicle	Oct 9 2020	Legal Notices	B 5
HOU Chronicle	Oct 9 2020	Legal Notices	B 5
HOU Chronicle	Oct 9 2020	Legal Notices	B 5
HOU Chronicle	Oct 9 2020	Legal Notices	B 5

Victoria Bond & K Clark
NEWSPAPER REPRESENTATIVE

Sworn and subscribed to before me, this 12th Day of October A.D. 2020

DELILAH METZGER 129823618 NOTARY PUBLIC STATE OF TEXAS EXPIRES MAY 19, 2022

Notary Public in and for the State of Texas

Houston Chronicle
Attn: Advertising AR Department
4747 Southwest Freeway
Houston, TX 77027

NORTH HOUSTON DISTRICT
16945 NORTHCHASE DR STE 1900
HOUSTON, TX, 77060

34059179

NOTICE OF PUBLIC HEARING OF THE NORTH HOUSTON DISTRICT TO CONSIDER THE ADVISABILITY OF AMENDING THE ASSESSMENT ROLL OF THE DISTRICT

DATE: November 12, 2020
TIME: 10:00 a.m.
PLACE: Hilton Houston North
12400 Greenspoint Dr. Michaelangelo Room, Lobby Level
Houston, TX 77060

To attend virtually, log onto Zoom.US:
Meeting ID: 883 3040 9876
Passcode: 044310

To attend by telephone only:
(346) 248-7799
Meeting ID: 883 3040 9876
Passcode: 044310

GENERAL NATURE OF THE PROPOSED IMPROVEMENTS AND SERVICES:
The District, in accordance with the service plan approved by the Board of Directors on December 7, 2006, has provided and proposes to continue to provide services and improvements in the District as authorized by Chapter 375, Texas Local Government Code. Such services include: a) public safety; b) planning and infrastructure; c) marketing and public affairs; d) field services; e) financial and support services; and f) establishing programs through Greenspoint Community Partners, a 501(c)(3) corporation created by and acting on behalf of the District.

ESTIMATED AVERAGE COST OF THE PROPOSED SERVICES AND IMPROVEMENTS TO BE PROVIDED TO THE PROPERTY OWNERS:
$4,255,377 annually and $46,809,147 over the eleven remaining years of the twenty-five-year service plan (2006-2030). These costs are paid through the assessments paid collectively by all property owners subject to assessment.

METHOD OF ASSESSMENT:
The District proposes to levy an assessment at a rate not to exceed $0.16742 per $100 valuation of assessable real property as shown by the 2020 appraisal rolls of the Harris County Appraisal District.

AMENDMENT TO THE DISTRICT'S ASSESSMENT ROLL:
To amend or supplement the District's assessment roll, a public hearing is required by the service plan. The District proposes to amend its 2020 assessment roll by adding (1) any property annexed into the District; (2) any value added due to land development or redevelopment; (3) any new construction or any value added due to new construction since the last assessment roll was established under the 2006-2030 Service Plan; (4) any property for which the assessment will exceed the previous year's assessment by more than ten percent (10%); and (5) any property omitted from 2018 and 2019 assessment rolls. The 2020 records of the Harris County Appraisal District indicate properties owned by you meet that criteria.

All residents and property owners within the District and all other persons, are hereby invited to appear in person, via Zoom, or by telephone, or by their attorney, and support, contend for, or contest the amendment/supplement to the Assessment Roll and each proposed assessment and to offer testimony pertinent to any issue presented on the amount of the assessment, purpose of the assessment, special benefit of the assessment, and the penalties and interest on delinquent assessments. Oral or written support or objections to the District's amendment to the Assessment Roll and the levy or assessment as to any parcel in the District will be considered at the hearing.

NOTE: Due to COVID-19 and distancing requirements in effect, in-person attendance is limited and will only be accommodated on a first-come, first-served basis by advance reservation. Any such reservation must be made no later than Tuesday, November 10, 2020, at noon. To make a reservation to attend in person, please call North Houston District at 281-874-2131 to reserve a seat, if available. Otherwise, participation is by Zoom or telephone call, as set forth above.

/s/ Greg Simpson, President
North Houston District

If you desire additional information regarding your assessment or value, please write or call the District's Assessor/Collector, P.O. Box 672346, Houston, Texas 77267-2346, (281) 873-7313.

If you would like information about the North Houston District or its programs, please call (281) 874-2131.

Product	Placement	Position	First Run Date	Last Run Date
HOU Chronicle	Legals	Legal Notices	Friday, October 9, 2020	Friday, October 9, 2020
HOU Online	Legals	Legal Notices	Friday, October 9, 2020	Friday, October 9, 2020

Exhibit 2

Notice of Public Hearing of the North Houston District to Consider Advisability of Amending the Assessment Roll of the District

NOTICE OF PUBLIC HEARING OF THE NORTH HOUSTON DISTRICT TO CONSIDER THE ADVISABILITY OF AMENDING THE ASSESSMENT ROLL OF THE DISTRICT

DATE: November 12, 2020
TIME: 10:00 a.m.
PLACE: Hilton Houston North
12400 Greenspoint Dr. Michaelangelo Room, Lobby Level
Houston, TX 77060

To attend virtually, log onto Zoom.US:
Meeting ID: 883 3040 9876
Passcode: 044310

To attend by telephone only:
(346) 248-7799
Meeting ID: 883 3040 9876
Passcode: 044310

GENERAL NATURE OF THE PROPOSED IMPROVEMENTS AND SERVICES:

The District, in accordance with the service plan approved by the Board of Directors on December 7, 2006, has provided and proposes to continue to provide services and improvements in the District as authorized by Chapter 375, Texas Local Government Code. Such services include: a) public safety; b) planning and infrastructure; c) marketing and public affairs; d) field services; e) financial and support services; and f) establishing programs through Greenspoint Community Partners, a 501(c)(3) corporation created by and acting on behalf of the District.

ESTIMATED AVERAGE COST OF THE PROPOSED SERVICES AND IMPROVEMENTS TO BE PROVIDED TO THE PROPERTY OWNERS:

$4,255,377 annually and $46,809,147 over the eleven remaining years of the twenty-five-year service plan (2006-2030). These costs are paid through the assessments paid collectively by all property owners subject to assessment.

METHOD OF ASSESSMENT:

The District proposes to levy an assessment at a rate not to exceed $0.16742 per $100 valuation of assessable real property as shown by the 2020 appraisal rolls of the Harris County Appraisal District.

AMENDMENT TO THE DISTRICT'S ASSESSMENT ROLL:

To amend or supplement the District's assessment roll, a public hearing is required by the service plan. The District proposes to amend its 2020 assessment roll by adding (1) any property annexed into the District; (2) any value added due to land development or redevelopment; (3) any new construction or any value added due to new construction since the last assessment roll was established under the 2006-2030 Service Plan; (4) any property for which the assessment will exceed the previous year's assessment by more than ten percent (10%); and (5) any property omitted from 2018 and 2019 assessment rolls. The 2020 records of the Harris County Appraisal District indicate properties owned by you meet that criteria.

All residents and property owners within the District and all other persons, are hereby invited to appear in person, via Zoom, or by telephone, or by their attorney, and support, contend for, or contest the amendment/supplement to the Assessment Roll and each proposed assessment and to offer testimony pertinent to any issue presented on the amount of the assessment, purpose of the assessment, special benefit of the assessment, and the penalties and interest on delinquent assessments. Oral or written support or objections to the District's amendment to the Assessment Roll and the levy or assessment as to any parcel in the District will be considered at the hearing.

NOTE: Due to COVID-19 and distancing requirements in effect, in-person attendance is limited and will only be accommodated on a first-come, first-served basis by advance reservation. Any such reservation must be made no later than Tuesday, November 10, 2020, at noon. To make a reservation to attend in person, please call North Houston District at 281-874-2131 to reserve a seat, if available. Otherwise, participation is by Zoom or telephone call, as set forth above.

Greg Simpson, President
North Houston District

If you desire additional information regarding your assessment or value, please write or call the District's Assessor/Collector, P.O. Box 672346, Houston, Texas 77267-2346, (281) 873-7313.

If you would like information about the North Houston District or its programs, please call (281) 874-2131.

Exhibit 3

Certificate of Mailing

CERTIFICATE OF MAILING

THE STATE OF TEXAS §
§
COUNTY OF HARRIS §

I, Karen Davis, do hereby certify that on the 8th day of October, 2020, I mailed, at least thirty (30) days prior to the public hearing to be held by the North Houston District on November 12, 2020, the Notice of Public Hearing attached hereto as **Exhibit "A"** to each owner of property in the District listed on the supplement to the assessment roll attached hereto as **Exhibit "B"**.

EXECUTED this 8th day of October 2020.

Karen Davis

State of Texas
County of Harris

This instrument was acknowledged before me on the 8th day of October 2020 by Karen Davis

(Seal)

BRENDA SPRATT
Notary Public, State of Texas
Comm. Expires 05-23-2024
Notary ID 126531396

Notary Public Signature

Exhibit "A"

NOTICE OF PUBLIC HEARING OF THE NORTH HOUSTON DISTRICT TO CONSIDER THE ADVISABILITY OF AMENDING THE ASSESSMENT ROLL OF THE DISTRICT

DATE: November 12, 2020
TIME: 10:00 a.m.
PLACE: Hilton Houston North
12400 Greenspoint Dr. Michaelangelo Room, Lobby Level
Houston, TX 77060

To attend virtually, log onto Zoom.US:
Meeting ID: 883 3040 9876
Passcode: 044310

To attend by telephone only:
(346) 248-7799
Meeting ID: 883 3040 9876
Passcode: 044310

GENERAL NATURE OF THE PROPOSED IMPROVEMENTS AND SERVICES:

The District, in accordance with the service plan approved by the Board of Directors on December 7, 2006, has provided and proposes to continue to provide services and improvements in the District as authorized by Chapter 375, Texas Local Government Code. Such services include: a) public safety; b) planning and infrastructure; c) marketing and public affairs; d) field services; e) financial and support services; and f) establishing programs through Greenspoint Community Partners, a 501(c)(3) corporation created by and acting on behalf of the District.

ESTIMATED AVERAGE COST OF THE PROPOSED SERVICES AND IMPROVEMENTS TO BE PROVIDED TO THE PROPERTY OWNERS:

$4,255,377 annually and $46,809,147 over the eleven remaining years of the twenty-five-year service plan (2006-2030). These costs are paid through the assessments paid collectively by all property owners subject to assessment.

METHOD OF ASSESSMENT:

The District proposes to levy an assessment at a rate not to exceed $0.16742 per $100 valuation of assessable real property as shown by the 2020 appraisal rolls of the Harris County Appraisal District.

AMENDMENT TO THE DISTRICT'S ASSESSMENT ROLL:

To amend or supplement the District's assessment roll, a public hearing is required by the service plan. The District proposes to amend its 2020 assessment roll by adding (1) any property annexed into the District; (2) any value added due to land development or redevelopment; (3) any new construction or any value added due to new construction since the last assessment roll was established under the 2006-2030 Service Plan; (4) any property for which the assessment will exceed the previous year's assessment by more than ten percent (10%); and (5) any property omitted from 2018 and 2019 assessment rolls. The 2020 records of the Harris County Appraisal District indicate properties owned by you meet that criteria.

All residents and property owners within the District and all other persons, are hereby invited to appear in person, via Zoom, or by telephone, or by their attorney, and support, contend for, or contest the amendment/supplement to the Assessment Roll and each proposed assessment and to offer testimony pertinent to any issue presented on the amount of the assessment, purpose of the assessment, special benefit of the assessment, and the penalties and interest on delinquent assessments. Oral or written support or objections to the District's amendment to the Assessment Roll and the levy or assessment as to any parcel in the District will be considered at the hearing.

NOTE: Due to COVID-19 and distancing requirements in effect, in-person attendance is limited and will only be accommodated on a first-come, first-served basis by advance reservation. Any such reservation must be made no later than Tuesday, November 10, 2020, at noon. To make a reservation to attend in person, please call North Houston District at 281-874-2131 to reserve a seat, if available. Otherwise, participation is by Zoom or telephone call, as set forth above.

Greg Simpson, President
North Houston District

If you desire additional information regarding your assessment or value, please write or call the District's Assessor/Collector, P.O. Box 672346, Houston, Texas 77267-2346, (281) 873-7313.

If you would like information about the North Houston District or its programs, please call (281) 874-2131.

Exhibit "B"

North Houston District

Public Hearing November 12, 2020

Mailing Addresses of Recipients of Individual Hearing Notices

By Mail Item Order

Mail Item	Owner Name	Address Line 1	Address Line 2	Address Line 3
1	10445 GREENS CROSSING LP	C/O MADERA EQUITY LTD	5214 68TH ST STE 402	LUBBOCK TX 79424-1523
2	11818 AIRLINE DRIVE LLC	3200 WILCREST DR STE 430	HOUSTON TX 77042-6016	
3	13725 CAMBURY DRIVE LP	5214 68TH ST STE 402	LUBBOCK TX 79424-1523	
4	16303 IMPERIAL LLC	5214 68TH ST STE 402	LUBBOCK TX 79424-1523	
5	1836 PROPERTIES LLC	1321 SMITH RD	HUFFMAN TX 77336-4311	
6	1924 ALDINE WESTERN LLC	5608 PARKCREST DR STE 325	AUSTIN TX 78731-4987	
7	2 NORTHPOINT DRIVE HOLDINGS	LIMITED PARTNERSHIP	7501 WISCONSIN AVE STE 500W	BETHESDA MD 20814-6581
8	2017 PARTNERS LLC	15015 TURKEY TRAIL CT	HOUSTON TX 77079-5134	
9	255 NORTH SAM HOUSTON HOTEL LLC	11770 N US HWY ONE STE 202	NORTH PALM BEACH FL 33408-3026	
10	3 NORTHBOROUGH LLC	1017 N LOOP 1604 E	SAN ANTONIO TX 78232-1334	
11	400 GREENS ROAD LP	5214 68TH ST STE 402	LUBBOCK TX 79424-1523	
12	407 PARK LP	5214 68TH ST STE 402	LUBBOCK TX 79424-1523	
13	411 RANKIN RD N HOUSTON LLC	411 RANKIN CIR N	HOUSTON TX 77073-4313	
14	4DLRJ PROPERTIES	1030 REGIONAL PARK DR	HOUSTON TX 77060-1117	
15	518 RANKIN CIRCLE N LLC	PO BOX 73345	HOUSTON TX 77273-3345	
16	620 RANKIN CIRCLE NORTH LLC	252 LAKESIDE HILLS DR	MONTGOMERY TX 77316-6953	
17	A & M PROPERTY SERVICES ET AL	8027 BAYOU FOREST DR	HOUSTON TX 77088-4048	
18	A & P HOSPITALITY LLC	19606 CYRESSWOOD CT	SPRING TX 77388-6016	
19	ABASI REAL ESTATE GROUP LLC	4926 IBIS LAKE CT	KATY TX 77449-4877	
20	AB-GO TRAILS AT DOMINION PARK	1628 JOHN F KENNEDY BLVD STE	PHILADELPHIA PA 19103-2135	
21	ACCC INSURANCE COMPANY	390 BENMAR DR	HOUSTON TX 77060-2901	
22	ADVANTAGE R & D INC	16210 W HARDY RD	HOUSTON TX 77060-1664	
23	AGAPE TECHNOLOGY & CONSULTING	1095 EVERGREEN CIR STE 200	SPRING TX 77380-3646	
24	AGUILAR ANGEL A	7606 GOUDIN DR	MISSOURI CITY TX 77489-2348	
25	AGUILAR HECTOR	212 PLAZA VERDE DR UNIT F26	HOUSTON TX 77038-1458	
26	AIRLINE CENTER	11715 AIRLINE DR	HOUSTON TX 77037-1001	
27	AIRLINE CENTER INC	400 N SAM HOUSTON PKWY E STE	HOUSTON TX 77060-3531	
28	AIRLINE PROPERTIES INC	1001 WEST LOOP S STE 880	HOUSTON TX 77027-9085	
29	ALARA GP LLC	ALARA 155 LLC	424 FORT HILL DR STE 144	NAPERVILLE IL 60540-3912
30	ALDINE GREENBRIAR APARTMENTS LLC	HARVEY GIDDENS	132 RED OAK LN	FLOWER MOUND TX 75028-
31	ALLIED BANK NORTH BELT	WELLS FARGO BANK	PO BOX 63931	SAN FRANCISCO CA 94163-
32	AMAC I DRISCOLL PLACE LLC	% AMAC HOLDINGS LLC	333 EARLE OVINGTON BLVD STE 900	UNIONDALE NY 11553-3614
33	AMBER VILLAGE APARTMENTS	1052 CONCORD ST	COSTA MESA CA 92626-2808	
34	AMERICAN COMPLETION TOOLS INC	1255 GRAND PLAZA DR	HOUSTON TX 77067-4330	
35	AMG CITYVIEW 2 LLC	100 GLENBOROUGH DR STE 1000	HOUSTON TX 77067-3621	
36	ANITA CENTER INC	PO BOX 940220	HOUSTON TX 77094-7220	
37	APDRA CONSTRUCTION MGMT LLC	1130 ENCLAVE PKWY	HOUSTON TX 77077-1606	
38	APTMC LLC	2205 AVENUE I STE 117	ROSENBERG TX 77471-2651	
39	ARENA ENTERPRISES LLC	12038 MIRAMAR SHORE	HOUSTON TX 77065-3944	
40	ARREGUIN FILEMON ZUNIGA	11526 EARLY MIST CT	HOUSTON TX 77064-2202	

Mail Item	Owner Name	Address Line 1	Address Line 2	Address Line 3
41	ASHTON SPENCER	11777 WILLOWRIDGE CIR	CONROE TX 77304-5023	
42	ASHTON SPENCER	13511 GREENLOW DR	HOUSTON TX 77067-3235	
43	AUBERI HOLDINGS LLC	31415 BECKY LN	MAGNOLIA TX 77354-2281	
44	AUTOZONE PARTS INC	123 SOUTH FRONT STREET	MEMPHIS TN 38103-3607	
45	AUTOZONE PARTS INC	PO BOX 2198	MEMPHIS TN 38101-2198	
46	AVILES RAFUL	25910 BOURGAIN DR	TOMBALL TX 77377-7232	
47	BAFCO IV LLC	310 SOUTH ST	MORRISTOWN NJ 07960-7355	
48	BARAJAS INVESTMENTS LLC	27 LA JOLLA CIR	MONTGOMERY TX 77356-5364	
49	BARANDA GROUP LLC	5315 CEDAR LODGE CT	KINGWOOD TX 77345-2049	
50	BARANDA JOSE A	RODRIGUEZ KARLA B	212 PLAZA VERDE DR UNIT 34	HOUSTON TX 77038-1450
51	BARANDA TEXAS GROUP LLC	5315 CEDAR LODGE CT	KINGWOOD TX 77345-2049	
52	BASS HARRIET V	5230 SUMMER SNOW DR	HOUSTON TX 77041-6592	
53	BATTLEOAKHOMES LLC	9935 NW PARK PLACE DR	HOUSTON TX 77086-3411	
54	BBK PROPERTIES LLC	2048 JOHANNA DR	HOUSTON TX 77055-1702	
55	BENITEZ FRANCISCO	212 PLAZA VERDE DR UNIT G13	HOUSTON TX 77038-1418	
56	BENMAR INVESTMENTS LLC	16 SAINT CHRISTOPHER CT	SUGAR LAND TX 77479-4204	
57	BOC ENTERPRISES LLC	31275 SIERRA BONITA	TEMECULA CA 92592-3100	
58	BONIUK INTERESTS LTD	3720 SAN JACINTO ST	HOUSTON TX 77004-3922	
59	BOX GANG HOLDINGS LLC	16736 E HARDY RD	HOUSTON TX 77032-1125	
60	BOXER F2 LP	720 N POST OAK RD STE 500	HOUSTON TX 77024-3928	
61	BRENHAM AA HOLDINGS LLC	PO BOX 1950	BRENHAM TX 77834-1950	
62	BRIDGEWATER HOSPITALITY LLC	ATTN: REAL ESTATE DEPT	4515 AIRLINE DR	HOUSTON TX 77022-2902
63	BRISTOL APARTMENTS LP	1500 N POST OAK RD STE 190	HOUSTON TX 77055-5487	
64	BUCKEYE CORRUGATED INC	822 KUMHO DRIVE SUITE 400	AKRON OH 44333-9298	
65	BWS HUMBLE CENTER LP	11312 KINGSWORTHY LN	HOUSTON TX 77024-7433	
66	BYRNE REAL PROPERTY HOLDINGS LLC	13714 PEGASUS RD	CYPRESS TX 77429-5130	
67	CALVO RAUL R	RANGEL ELOISA C	218 PLAZA VERDE DR APT 2208	HOUSTON TX 77038-1441
68	CAMARATA HOLDINGS LTD	16465 W HARDY RD	HOUSTON TX 77060-6226	
69	CARRIE S & DAVID J ARATA TRUST	55 WINGED FOOT	BOERNE TX 78006-5726	
70	CARRIZALES LUIS	206 PLAZA VERDE DR UNIT D-16	HOUSTON TX 77038-1414	
71	CASTANEDA JOSUE	206 PLAZA VERDE DR UNIT D24	HOUSTON TX 77038-1454	
72	CATAPANO PROPERTIES LP	PO BOX 40608	HOUSTON TX 77240-0608	
73	CELSO S JR & ADELFA BORDA FABELLO	REVOCABLE TRUST	40800 N APOLLO WAY	PHOENIX AZ 85086-1549
74	CENTERAMERICA CAPITAL PTNR	3901 BELLAIRE BLVD	HOUSTON TX 77025-1100	
75	CEPIDEH INVESTMENTS LLC	12603 LOUETTA RD STE 105	CYPRESS TX 77429-0015	
76	CFT DEVELOPMENTS LLC	1683 WALNUT GROVE AVE	ROSEMEAD CA 91770-3711	
77	CHAPMAN FAMILY PARTNERSHIP	10461 WESTPARK DR	HOUSTON TX 77042-5314	
78	CHAVARRIA ANTONIO	212 PLAZA VERDE DR UNIT G32	HOUSTON TX 77038-1459	
79	CHISHOLM PARTNERS LLC	7720 WESTVIEW DR	HOUSTON TX 77055-5029	
80	CLEAR SKY CAPITAL NORTH PARK LP	DBA CLEAR SKY CAP NP LP	2398 EAST CAMELBACK RD STE 615	PHOENIX AZ 85016-9004
81	CMI INVESTMENTS LTD	1900 ALDINE WESTERN RD	HOUSTON TX 77038-1204	
82	COCA-COLA SOUTHWEST BEVERAGES	14185 DALLAS PKWY STE 1300	DALLAS TX 75254-1341	
83	COLE AA HOUSTON TX LLC	C/O RYAN LLC	PO BOX 460369	HOUSTON TX 77056-8369
84	COLFIN COBALT I-II OWNER LLC	P O BOX 30428	CHARLOTTE NC 28230-0428	
85	COLUMBIA GREENS LP	PO BOX 295076	KERRVILLE TX 78029-5076	

Mail Item	Owner Name	Address Line 1	Address Line 2	Address Line 3
86	CORTES RAMIRO VALDESPINO	1006 SAURIS CT	HOUSTON TX 77038-2440	
87	COSTA MARIO	17202 IMPERIAL VALLEY DR UNIT A-5	HOUSTON TX 77060-1533	
88	CROWN PARK INDUSTRIAL LP	PO BOX 7278	SPRING TX 77387-7278	
89	CRUZ CARLOS A	206 PLAZA VERDE	HOUSTON TX 77038-1449	
90	DAVIS WANDA & ROGER	9950 VALLEY LAKE DR	HOUSTON TX 77078-3205	
91	DEJESUS VILLEGAS MARIA	HERNANDEZ TOBON	212 PLAZA VERDE DR APT G16	HOUSTON TX 77038-1417
92	DESERT SIERRA HOUSTON LLC	15853 OLDEN ST	SYLMAR CA 91342-1249	
93	DIVINE FARMS LLC	10100 EAST FWY	HOUSTON TX 77029-1971	
94	DIXON VILMA C	CORTEZ SANDRA P	17202 IMPERIAL VALLEY DR APT 22	HOUSTON TX 77060-1534
95	DM ARBOR COURT LTD	5305 VILLAGE CREEK DR	PLANO TX 75093-4810	
96	DNA HOSPITALITY LLC	6021 CALHOUN RD	HOUSTON TX 77021-3305	
97	DO VICTOR H	17510 MEMORIAL RIDGE DR	SPRING TX 77379-3034	
98	DRJ ACQUISITIONS LLC	10707 SHARMON RD	HOUSTON TX 77038-1307	
99	DRM9 PROPERTIES LLC	1481 W 19TH ST	SAN PEDRO CA 90732-4405	
100	DURON SANDRA	17202 IMPERIAL VALLEY DR APT 27	HOUSTON TX 77060-1535	
101	DYER EARNEST L	878 CONKLIN ST	HOUSTON TX 77088-5102	
102	ECC BUILDING LLC	25775 OAK RIDGE DR	SPRING TX 77380-2075	
103	EDWARDS DAVID E	1506 BRIARBANK DR	SUGAR LAND TX 77498-2388	
104	EK RANKIN LP	9805 KATY FREEWAY # 800	HOUSTON TX 77024-1271	
105	ELLA INDUSTRIAL 2 LLC	2800 POST OAK BLVD STE 2800	HOUSTON TX 77056-6100	
106	ELLA REAL ESTATE HOLDINGS LTD	C/O AMAZ PROPERTY	4299 SAN FELIPE ST STE 115	HOUSTON TX 77027-2980
107	ELSTON FAMILY TRUST	1422 SANTA MARGARITA DR	FALLBROOK CA 92028-1634	
108	ENERPRISE TEXAS PIPELINE LP	PO BOX 4018	HOUSTON TX 77210-4018	
109	ENTERCOM OPERATIONS INC	2400 MARKET ST 4TH FL	PHILADELPHIA PA 19103-3041	
110	ENTERPRISE TEXAS PIPELINE LP	PO BOX 4018	HOUSTON TX 77210-4018	
111	ESCALANTE ALFONSO	17202 IMPERIAL VALLEY DR APT 43	HOUSTON TX 77060-1535	
112	ESFAOUI HASSAN	4923 FOREST HURST GLEN	SPRING TX 77373-2403	
113	EVANS SCOTT NORMA R	2707 DOVEWOOD LN	SPRING TX 77373-7762	
114	EVANSCO LLC	PO BOX 670526	HOUSTON TX 77267-0526	
115	FALLBROOK RANCH LTD	% BARRY KAHN	5325 KATY FWY STE 1	HOUSTON TX 77007-2287
116	FALLBROOK VENTURE LLC	1230 ANCRUM HILL LN	SUGAR LAND TX 77479-6709	
117	FEDERAL DEPOSIT INSURANCE CORP	550 17TH ST NW	WASHINGTON DC 20429-0001	
118	FERRANTI EMIL PATRICK	714 RANKIN RD	HOUSTON TX 77073-4506	
119	FLORES BRIAN K	202 PLAZA VERDE DR UNIT A-14	HOUSTON TX 77038-1439	
120	FLORES CLAUDIA FABIOLA	206 PLAZA VERDE DR # 38	HOUSTON TX 77038-1449	
121	FLORES ROSARIO	2903 QUAIL HAWK DR	HOUSTON TX 77014-2494	
122	FLYNT EUGENE	1710 CYPRESS CREEK PKWY	HOUSTON TX 77090-3202	
123	FMCM INVESTMENT LLC	2507 DEEP OAK CT	HOUSTON TX 77059-3759	
124	FRANCISCO MUSIC STUDIOS INC	PO BOX 1670	IOWA CITY IA 52244-1670	
125	FREEDOM FUEL PBP LLC	6002 DEBBIELOU GARDENS DR	HOUSTON TX 77034-2900	
126	FRIENDS OF DOWN SYNDROME	11947 NORTH FWY STE 300	HOUSTON TX 77060-1700	
127	FULLER SPENCE LTD	1800 AUGUSTA DR 4TH FLR	HOUSTON TX 77057-3149	
128	G 30 LAND LLC	5718 WESTHEIMER RD STE 1440	HOUSTON TX 77057-5757	
129	GARIBAY MARISOL	HERNANDEZ LUIS	212 PLAZA VERDE DR APT 6-14	HOUSTON TX 77038-1450
130	GARLAND PETE R	PO BOX 9648	SPRING TX 77387-6648	

Mail Item	Owner Name	Address Line 1	Address Line 2	Address Line 3
131	GARZA ALMA	6135 ANDWOOD ST	HOUSTON TX 77087-5227	
132	GCGMF AUGUSTA OWNER LLC	GCGMF AUGUSTA TIC II III IV & V	2480 TIMES BLVD STE 214	HOUSTON TX 77005-0000
133	GENESIS INVESTORS GROUP	% JIMMY FETTERLY	2026 BORTHWICK LN	CONROE TX 77301-4320
134	GG PROPERTIES LLC	12826 MURPHY RD	STAFFORD TX 77477-3902	
135	GGS GROUP LLC	PO BOX 249	EAST NORWICH NY 11732-0249	
136	GIBRALTER SAVINGS ASSOCIATION	ADDRESS UNKNOWN	HOUSTON TX 77014-0000	
137	GLOBI LLC	1805 DUNSTAN RD	HOUSTON TX 77005-1729	
138	GODINEZ CLARA E	206 PLAZA VERDE DR APT D22	HOUSTON TX 77038-1414	
139	GONZALEZ FERNANDO	ORTIZ DESTINY GUTIERREZ	218 PLAZA VERDE DR # 219	HOUSTON TX 77038-1451
140	GREEN CHARLES D	PO BOX 207	TOMBALL TX 77377-0207	
141	GREENRIDGE COMMONS INC	1955 W T C JESTER BLVD	HOUSTON TX 77008-1256	
142	GREENSPOINT B LLC	C/O IDI LOGISTICS	1100 PEACHTREE ST STE 1000	ATLANTA GA 30309-0000
143	GREENSPOINT BUSINESS PARK LLC	C/O IDI LOGISSTICS	1100 PEACHTREE ST STE 1000	ATLANTA GA 30309-4501
144	GREENSPOINT C LLC	C/O IDI LOGISTICS	1100 PEACHTREE ST STE 1000	ATLANTA GA 30309-0000
145	GREENSPOINT HOSPITALITY LP	9301 SOUTHWEST FWY STE 425	HOUSTON TX 77074-1430	
146	GREENSPOINT PLACE OWNER LLC	16945 NORTHCHASE DR STE 150	HOUSTON TX 77060-2148	
147	GREENSPOINT REALTY LTD ET AL	18111 NORTH FWY STE 105	HOUSTON TX 77090-4913	
148	GRIMM JAMES H	615 RANKIN CIR N	HOUSTON TX 77073-4309	
149	GSL CONSTRUCTORS SUB 48 LLC	5858 WESTHEIMER RD STE 800	HOUSTON TX 77057-5777	
150	GUILLEN EMILIA D	206 PLAZA VERDE DR APT C26	HOUSTON TX 77038-1452	
151	GUPTA FAMILY INVESTMENTS LLC	11230 AIRLINE DR APT 1	HOUSTON TX 77037-1116	
152	GW LOS PRADOS LLC	8524 HIGHWAY 6 N STE 521	HOUSTON TX 77095-2103	
153	HALLA LLC	PO BOX 55929	HOUSTON TX 77255-5929	
154	HARDEN JOHN & LYNN	13702 GILLMAN PARK	HOUSTON TX 77073-5488	
155	HERNANDEZ AUGUSTO R	218 PLAZA VERDE DR APT 2204	HOUSTON TX 77038-1441	
156	HERNANDEZ GREGORIO	VILLEGAS MARIA D	23938 BEAVERWOOD DR	SPRING TX 77373-5805
157	HERRERA JESSE J	PO BOX 10501	HOUSTON TX 77206-0501	
158	HIGHLAND PROFESSIONAL GROUP INC	9642 BROOKHAVEN PARK DR	HOUSTON TX 77065-4028	
159	HILLCROFT SHOPPING PLAZA LP	7457 HARWIN DR STE 208	HOUSTON TX 77036-2021	
160	HIMK CORPORATION	4420 CYPRESS CREEK PKWY STE	HOUSTON TX 77068-3411	
161	HL AUTO LLC	501 RANKIN RD	HOUSTON TX 77073-4501	
162	HOMEWOOD ANNETTE	31436 VIA LA MORA	SAN JUAN CAPISTRANO CA 92675-	
163	HOSSAIN EJAZ M	ZAHEER FARZANA	15602 CYPRESS GARDEN DR	HOUSTON TX 77069-1508
164	HOUSTON PIPE LINE CO LP	ATTN: TAX DEPT	800 E SONTERRA BLVD STE 400	SAN ANTONIO TX 78258-3941
165	HPI HOLDINGS II LLC	15534 W HARDY RD STE 220	HOUSTON TX 77060-3634	
166	HSK ENTERPRISES LLC	1915 MANGUM RD	HOUSTON TX 77092-8527	
167	HUANG & SHU LIMITED PRTSP	1 SPRINGVALE DR	HOLLIS NH 03049-6013	
168	HUGH C KELLEY CREDIT SHELTER	PO BOX 21597	BEAUMONT TX 77720-1597	
169	HYPERCITY INVESTMENTS LLC	7120 SCOTT ST	HOUSTON TX 77021-5712	
170	IMPERIAL HOTELS LLC	425 N SAM HOUSTON PKWY E	HOUSTON TX 77060-3507	
171	INDIGO HOUSTON 13921 NORTH	13921 NORTH FWY	HOUSTON TX 77090-6915	
172	INDIGO HOUSTON 13921 NORTH	840 GESSNER RD STE 950	HOUSTON TX 77024-4593	
173	INDUSTRIAL BELTWAY 8 LLC	5718 WESTHEIMER RD STE 1440	HOUSTON TX 77057-5757	
174	INDUSTRIAL DEVELOPMENT	% IDI GAZELEY TAX MANAGER	PO BOX 2240	FARMINGTON HILLS MI
175	INFF INVESTMENTS 3 LLC	PO BOX 920503	HOUSTON TX 77292-0503	

Mail Item	Owner Name	Address Line 1	Address Line 2	Address Line 3
176	IP 10700 NORTH FREEWAY LLC	1133 CONNECTICUT AVE NW STE	WASHINGTON DC 20036-4357	
177	IRANNEZHAD SADEGH	17420 SANDY CLIFFS DR	HOUSTON TX 77090-2062	
178	J & R MULTIFAMILY GROUP LTD	5711 HILLCROFT ST STE D1	HOUSTON TX 77036-2386	
179	J & S MASON ENTERPRISES LLC	PO BOX 670687	HOUSTON TX 77267-0687	
180	JACKSON FOUR LLC	4140 JACKSON ST	DENVER CO 80216-6524	
181	JAMES WAYNE PROPERTIES INC	2608 N LAURENT ST	VICTORIA TX 77901-4135	
182	JB HOME INVESTMENTS LLC	13604 CANYON GALE LN	PEARLAND TX 77584-4142	
183	JBS & LEES LLC	12806 OLD PINE LN	HOUSTON TX 77015-2036	
184	JCB HOUSTON REAL ESTATE LLC	2000 BAMFORD BLVD	POOLER GA 31322-9504	
185	JI JM INVESTMENTS LLC	PO BOX 550648	HOUSTON TX 77255-0648	
186	JIF I45 NORTH HOUSTON II LLC	100 DUNBAR ST STE 400	SPARTANBURG SC 29306-5189	
187	JIF I45 NORTH HOUSTON LLC	% ADRIENNE LACOSTE	PO BOX 3524	SPARTANBURG SC 29304-
188	JIF I45 NORTH HOUSTON LLC	100 DUNBAR ST STE 400	SPARTANBURG SC 29306-5189	
189	JLB ROCKWOOD III LTD	13614 INDIAN CREEK RD	HOUSTON TX 77079-7029	
190	K & B INTERESTS INC	412 N SAM HOUSTON PKWY E # I	HOUSTON TX 77060-3508	
191	K & O SONS LLC	2602 KARBACH	HOUSTON TX 77092-8010	
192	KAHLOON MOHAMMED	KAHLOON DEVELOPMENT	431 W LITTLE YORK RD	HOUSTON TX 77076-1304
193	KAISER HOLDING INC	12511 NORTH FWY	HOUSTON TX 77060-1316	
194	KAIVAL LLC	17819 MOSSFOREST DR	HOUSTON TX 77090-1931	
195	KATY ENTERPRISES INC	4415 HIGHWAY 6	SUGAR LAND TX 77478-4476	
196	KEMP MICHAEL	11758 GRAND HARBOR BLVD	MONTGOMERY TX 77356-4944	
197	KESEF PROPERTIES LLC	5959 TOPANGA CANYON BLVD STE	WOODLAND HILLS CA 91367-6118	
198	KRM 505 SAM HOUSTON LLC	5711 HILCROFT	HOUSTON TX 77036-2367	
199	KUYKENDAHL PROPERTY 1996 JV LP	% AVI RON	4808 GIBSON ST	HOUSTON TX 77007-5480
200	KWOK JUSTIN	19107 LOST MIKE TRL	SPRING TX 77388-2595	
201	L & W SUPPLY CORP	DBA DRYWALL SUPPLY	ONE ABC PARKWAY	BELOIT WI 53511-4466
202	LANCER INVESTMENT GROUP LLC	1585 MEMORIAL DR STE 704	HOUSTON TX 77079-0000	
203	LANDI LLC	PO BOX 3085	CONROE TX 77305-3085	
204	LANGWICK PROPERTIES LLC	5615 RICHMOND AVE STE 230	HOUSTON TX 77057-9001	
205	LANGWICK SENIOR RESIDENCES LP	11824 JOLLYVILLE RD STE 502	AUSTIN TX 78759-2356	
206	LAPAGLIA ENTERPRISES LLC	770 N SAM HOUSTON PKWY E	HOUSTON TX 77060-5904	
207	LARA ALICE C	3822 HAGE ST	HOUSTON TX 77093-5838	
208	LAREDO LODGING LLC	15420 W HARDY ST	HOUSTON TX 77060-0000	
209	LAYNE CROSSING INDUSTRIAL LLC	BILLBOX V0022397-I7179503	PO BOX 7517	HICKSVILLE NY 11802-7517
210	LAYNE CROSSING INDUSTRIAL LLC	C/O CHI/ACQUISITIONS LP	820 GESSNER RD STE 760	HOUSTON TX 77024-4486
211	LIBERTY PROPERTY LP	60 STATE ST STE 2200	BOSTON MA 02109-1884	
212	LIFT ALL COMPANY INC	1909 MCFARLAND DR	LANDISVILLE PA 17538-1810	
213	LIN TEXAS BROADCASTING	% SFX BROADCASTING INC	20880 STONE OAK PKWY	SAN ANTONIO TX 78258-7460
214	LUCKY PALACE INC	12411 SHADOWKNOLL DR	HOUSTON TX 77082-2337	
215	M & P ASSOCIATES LLC	P O BOX 570416	HOUSTON TX 77257-0416	
216	M & R HOLDING OF TEXAS	ATTN: SHIRELL MARTIN	2800 POST OAK BLVD STE 2300	HOUSTON TX 77056-6173
217	M & R HOLDINGS OF TX INC	ATTN: SHIRELL MARTIN	2800 POST OAK BLVD STE 500	HOUSTON TX 77056-6156
218	MA AGASI LLC	12418 CEDAR BREAKS CT	HUMBLE TX 77346-4058	
219	MAGELLAN PIPELINE HOLDING LLC	PROPERTY TAX DEPARTMENT	PO BOX 22186	TULSA OK 74121-2186
220	MAISON DEVILLE APARTMENTS LLC	10300 WESTPARK DR	HOUSTON TX 77042-5313	

Mail Item	Owner Name	Address Line 1	Address Line 2	Address Line 3
221	MALATESTA PAUL D	37119 EDGEWATER DR	PINEHURST TX 77362-1936	
222	MAMBO HOLDINGS LP	6101 AIRLINE DR	HOUSTON TX 77076-4211	
223	MATHEWS BRUCE	206 PLAZA VERDE DR APT C36	HOUSTON TX 77038-1453	
224	MAYES BURRIS III & GWENDOLYN	6738 DEER RIDGE LN	HOUSTON TX 77086-2108	
225	MCBRIDE DAVID	1257 WAKEFIELD DR	HOUSTON TX 77018-5249	
226	MCKAY SHARON & LYNN	11911 S RED CEDAR CIR	SPRING TX 77380-3840	
227	MCLANE FOODSERVICE INC	PO BOX 6115	TEMPLE TX 76503-6115	
228	MEEK RICHARD C	2310 CARLEEN RD	HOUSTON TX 77018-1017	
229	MEMON LLC	12902 NORTH FWY	HOUSTON TX 77060-1232	
230	MENDWARE LLC	% TRIPLE A POULTRY INC	142 KNOBCREST DR	HOUSTON TX 77060-1213
231	MENZER BRUCE	6602 FALLING WATERS DR	SPRING TX 77379-4850	
232	METAX USA LLC	421 RANKIN CIRCLE N	HOUSTON TX 77073-4313	
233	MH HOUSTON REALTY LTD	11750 KATY FWY STE 1300	HOUSTON TX 77079-1267	
234	MIDFIRST BANK	3030 E CAMELBACK RD	PHOENIX AZ 85016-4404	
235	MINT STORAGE NO 1 LTD	KAREN CHEN	14451 CORNERSTONE VILLAGE DR	HOUSTON TX 77014-1260
236	MISSOURI PACIFIC RAILROAD COMPANY	UNION PACIFIC RAILROAD CO	1400 DOUGLAS ST STOP 1640	OMAHA NE 68179-1001
237	MKSN INVESTMENTS LLC	644 MAXEY RD STE C	HOUSTON TX 77013-5900	
238	MONOWAR SYED	18902 DANBRIDGE CT	TOMBALL TX 77377-3689	
239	MONT BELVIEU APARTMENTS LP	100 GLENBOROUGH STE 1000	HOUSTON TX 77067-3621	
240	MONTCO LOTS LLC	1215 GESSNER RD	HOUSTON TX 77055-6013	
241	MOUAYAD DEVELOPMENT LLC	400 W CRONELL AVE	MCALLEN TX 78504-0583	
242	MR PROPERTIES	PO BOX 25433	LOS ANGELES CA 90025-0433	
243	MSH PROPERTIES LLC	14327 BROADGREEN DR	HOUSTON TX 77079-6604	
244	MULTIFORCE REAL ESTATE LLC	18109 AMMI TRL	HOUSTON TX 77060-1108	
245	NARSI MANAGEMENT LP	2802 N WAYSIDE	HOUSTON TX 77020-5573	
246	NATARAJAN INTERESTS INC	3411 BLAKEWOOD CT	HOUSTON TX 77068-1342	
247	NAVINS FUND LLC	3510 N ST MARYS STE 300	SAN ANTONIO TX 78212-3164	
248	NAYYER VIJAY K	4618 EDINBURGH LN	MISSOURI CITY TX 77459-2718	
249	NAZ ENTERPRISES	608 LITTLE JOHN LN	HOUSTON TX 77024-5721	
250	NGUYEN KIMBERLY	NGUYEN MICHAEL	16723 INGLESIDE PARK	CYPRESS TX 77429-8159
251	NGUYEN THAI QUOC	10138 LASABER CT	HOUSTON TX 77038-2432	
252	NORTH HOUSTON LP	1775 HANCOCK ST STE 200	SAN DIEGO CA 92110-2036	
253	NORTHCHASE OFFICE HOLDINGS LLC	16676 NORTHCHASE DR	HOUSTON TX 77060-6003	
254	OKASHAA FINANCIAL LP	2826 ALAN LAKE LN	SPRING TX 77388-6098	
255	OLSEN GARY V	5005 S 9TH E	IDAHO FALLS ID 83404-7636	
256	OPEN PINES LLC	PO BOX 6613	KATY TX 77491-6613	
257	ORR ROBERT C JR & TRUSTEE	5400 KATY FWY STE 100	HOUSTON TX 77007-4343	
258	ORTEGA JOSE G	218 PLAZA VERDE DR APT 2213	HOUSTON TX 77038-1441	
259	P8 / PARK 8 PROPCO LLC	TWO SEAPORT LN	BOSTON MA 02210-2001	
260	PAGE CRESIE M	1227 S SIERRA BONITA AVE	LOS ANGELES CA 90019-2553	
261	PALWASHA INC	15110 MINTZ LN	HOUSTON TX 77014-1412	
262	PAPPAS PARTNERS LP	PO BOX 41567	HOUSTON TX 77241-1567	
263	PAPPAS RESTAURANTS INC	13939 NORTHWEST FWY STE 100	HOUSTON TX 77040-5115	
264	PARK 8 HOUSTON II LLC	7880 SAN FELIPE ST STE 205	HOUSTON TX 77063-1626	
265	PARK ROW APARTMENTS LP	2121 KIRBY DR UNIT 68	HOUSTON TX 77019-6066	

Mail Item	Owner Name	Address Line 1	Address Line 2	Address Line 3
266	PARKS 1420 LLC	1420 MAC ARTHUR DR STE 101	CARROLLTON TX 75007-4456	
267	PARKWEST ENTERPRISES LLC	12038 MIRAMAR SHORES DR	HOUSTON TX 77065-3944	
268	PATEL VIJAY N	9431 LOCHFLORA DR	SPRING TX 77379-5601	
269	PEAVY FELECIA Y	PO BOX 3464	HOUSTON TX 77253-3464	
270	PETRO TUBE INC	DBA HUNTING PETRO TUBE	16825 NORTHCHASE DR STE 600	HOUSTON TX 77060-6005
271	PHAM THE T	1215 WHISPERING WILLOW CT	SUGAR LAND TX 77479-4013	
272	PINEFOREST 2016 INVESTMENT LLC	5311 BALLYBUNION CT	COLLEGE STATION TX 77845-4642	
273	PINTO REALTY DEV INC	3737 BUFFALO SPEEDWAY STE 1100	HOUSTON TX 77098-3738	
274	PLAZA AT GREENS LANDING I LP	4635 SOUTHWEST FRWY STE 950	HOUSTON TX 77027-7228	
275	PLD USLV GREENS CROSSING DC LP	C/O PROLOGIS LP RE TAX	1800 WAZEE ST STE 500	DENVER CO 80202-2526
276	PRO VENTURE REALTY LP	9202 BABER RUN CIR	HOUSTON TX 77095-2159	
277	PROSERV CRANE & EQUIPMENT INC	PO BOX 670965	HOUSTON TX 77267-0965	
278	QUINTANA LINA M	11034 SPRUCEDALE CT	HOUSTON TX 77070-2837	
279	R & J DAUL LLC	KRUGGELL PROPERTIES LLC	1455 WEST LOOP S STE 700	HOUSTON TX 77027-9501
280	R & R ENTERPRISES	16700 E HARDY RD STE B	HOUSTON TX 77032-1188	
281	R&R PROPERTIES	PO BOX 25433	LOS ANGELES CA 90025-0433	
282	RAHMAN ANIS TRUSTEE	111 W DYNA DR	HOUSTON TX 77037-1121	
283	RAMIREZ MARIO	17202 IMPERIAL VALLEY DR #46	HOUSTON TX 77060-1535	
284	RANKIN 45 INDUSTRIAL LLC	2800 POST OAK BLVD STE 400	HOUSTON TX 77056-6169	
285	RANKIN DEVELOPERS LLC	11000 S WILCREST DR #130	HOUSTON TX 77099-4355	
286	RANKIN HOUSING PARTNERS LP	1329 E LARK ST	SPRINGFIELD MO 65804-7351	
287	RANKIN PARK MAINTENANCE & UTILITIES	PO BOX 9648	SPRING TX 77387-6648	
288	RANKIN REALITY CO	% JAMES T ROACH	1031 GOODNIGHT TRL	HOUSTON TX 77060-1105
289	RANKIN ROAD INC	% JAAKKO TALVITIE	7301 N FM 620 RD STE 155	AUSTIN TX 78726-4537
290	REALTY INCOME TX PPTIES LP	WENDY'S INTERNATIONAL INC	1 DAVE THOMAS BLVD	DUBLIN OH 43017-5452
291	REGENCY LEGENDS LLC	PO BOX 2652	SPRING TX 77383-2652	
292	REINA SAM	6814 ASPEN CIR	SPRING TX 77389-4590	
293	REINA SHERRY & SAM	6814 ASPEN CIR	SPRING TX 77389-4590	
294	REYES RODRIGO S	15114 WELLMAN LN	HOUSTON TX 77060-4929	
295	RILEY HOLDINGS LTD	PO BOX 258	NORWALK OH 44857-0258	
296	RIVA DEVELOPMENT COMPANY	PO BOX 9648	SPRING TX 77387-6648	
297	ROCKRIDGE2016 LLC	5311 BALLYBUNION CT	COLLEGE STATION TX 77845-4642	
298	ROMERO ERICA	218 PLAZA VERDE DR UNIT 104	HOUSTON TX 77038-1430	
299	RONAN PROPERTY INC	14340 TORREY CHASE BLVD STE	HOUSTON TX 77014-0000	
300	ROYAL PHOENICIAN VINELAND LTD ET	10101 FONDREN RD STE 460	HOUSTON TX 77096-5763	
301	RUBIO CAMELIA	MARBL	607 RANKIN CIR N	HOUSTON TX 77073-4309
302	SAFE M INC	51 RIVERCOACH LN	SUGAR LAND TX 77479-5545	
303	SAINT INSULATION LLC	111 EXCHANGE PL	LAFAYETTE LA 70503-2509	
304	SANDERS E'LANE	11900 BARRYKNOLL LN APT 6306	HOUSTON TX 77024-4370	
305	SARDER TITU F	6435 YELLOWSTONE BLVD APT 4	FOREST HILLS NY 11375-1717	
306	SARDO STEVE	15458 W HARDY RD	HOUSTON TX 77060-3602	
307	SBC COMMUNICATIONS INC	SOUTHWESTERN BELL TELE LP	1 BELL CTR RM 36	SAINT LOUIS MO 63101-0000
308	SCIENTEC TRADE INC	12722 ORCHARD HOLLOW WAY	HOUSTON TX 77065-3328	
309	SCOTT NORMA	2707 DOVEWOOD LN	SPRING TX 77373-7762	

Mail Item	Owner Name	Address Line 1	Address Line 2	Address Line 3
310	SEALY IDV ALDINE BENDER LLC	10375 RICHMOND AVE STE 1415	HOUSTON TX 77042-4152	
311	SF SS I LLC	300 SHEPHERD DR STE A	HOUSTON TX 77007-7377	
312	SGKC4	5150 OVERLAND AVE	CULVER CITY CA 90230-4914	
313	SHADY ACRES CHURCH OF CHRIST INC	PO BOX 38165	HOUSTON TX 77238-8165	
314	SHARIFANN ABDEE	12603 LOUETTA RD STE 105	CYPRESS TX 77429-0015	
315	SHERWOOD SPRING LTD	9310 LONG POINT RD	HOUSTON TX 77055-4478	
316	SHIPLEY LAWRENCE W	% SHIPLEY DO-NUTS	PO BOX 30330	HOUSTON TX 77249-0330
317	SHOMER II LTD	450 N SAM HOUSTON PKWY E STE	HOUSTON TX 77060-3556	
318	SIVPHEK SUON	121 W RANKIN RD	HOUSTON TX 77090-6928	
319	SMITH INTERNATIONAL CORP	% MARK SEILS	1310 RANKIN RD	HOUSTON TX 77073-4802
320	SMITH INTNL INC	16740 E HARDY RD	HOUSTON TX 77032-1125	
321	SOMERVILLE GATHERINE LLC SERIES C	7710 CHERRY PARK DR STE T 105	HOUSTON TX 77095-2700	
322	SOMMER REALTY NORTH LLC	16200 HIGHWAY 3	WEBSTER TX 77598-2101	
323	SOUTH KUYKENDAHL STORAGE LLC	14339 TORREY CHASE BLVD STE A	HOUSTON TX 77014-1631	
324	SOUTHERN STAR CONCRETE INC	8500 FREEPORT PKWY STE 200	IRVING TX 75063-1932	
325	STORE IT ALL AIRLINE LLC	6001 MONTROSE RD STE 705	ROCKVILLE MD 20852-4873	
326	SUNBELT ASPHALT & MATERIAL	% PROP TX DEPT	1501 BELVEDERE RD	WEST PALM BEACH FL 33406
327	SUNOCO PIPELINE LP	ATTN: VICE PRESIDENT & GENERAL	3801 W CHESTER PIKE	NEWTOWN SQUARE PA
328	SVG PROPERTIES LLC	11960 AIRLINE DR	HOUSTON TX 77037-1025	
329	T&R LODGING GROUP LLC	14575 NORTH FWY	HOUSTON TX 77090-6807	
330	TAHA DEVELOPMENT LLC	14213 PUNTA BONAIRE DR	CORPUS CHRISTI TX 78418-6519	
331	TAXIARCHOU PROPERTIES LLC	16426 LAKEWOOD FIELD DR	TOMBALL TX 77377-8790	
332	TEACHERS INSURANCE & ANNUITY	C/O NUVEEN	PO BOX 30428	CHARLOTTE NC 28230-0000
333	TEXAS JMR INC	647 GREENS RD	HOUSTON TX 77060-2203	
334	TEXAS PETROLEUM GROUP LLC #571	11111 WILCREST GREEN DR STE	HOUSTON TX 77042-4739	
335	THREE PILLARS MF8 LLC	8 GREENWAY PLAZA STE 800	HOUSTON TX 77046-1204	
336	TRANS STACY	19406 EGRET WOOD WAY	CYPRESS TX 77429-5604	
337	TRINITY CASA VERDE LLC	2 GOODSON DR	HOUSTON TX 77060-4271	
338	TURNKEY HOLDINGS LLC	3455 S DAIRY ASHFORD RD STE 180	HOUSTON TX 77082-5541	
339	TXMV2017 LLC	5311 BALLYBUNION CT	COLLEGE STATION TX 77845-4642	
340	UNSPEAKABLE MEDIA LLC	533 RANKIN RD	HOUSTON TX 77073-4501	
341	US INVESTMENTS	PO BOX 7278	SPRING TX 77387-7278	
342	US VENTURE INC	425 BETTER WAY	APPLETON WI 54915-6192	
343	USEF RELP HOUSTON LLC	9830 COLONNADE BLVD STE 600	SAN ANTONIO TX 78230-2209	
344	USEF RELP HOUSTON LLC	PO BOX 80416	SEATTLE WA 98108-0416	
345	VACHI INVESTMENT TEXAS LLC	ALFA TX INVESTMENTS GROUP LLC	550 S HILL ST STE 905	LOS ANGELES CA 90013-
346	VALDEZ JOSE G	7020 CONLEY ST	HOUSTON TX 77021-4810	
347	VARGAS JOSE ANTONIO BARANDA	5315 CEDAR LODGE CT	KINGWOOD TX 77345-2049	
348	VARIABLE ANNUITY LIFE INSURANCE CO	2727 ALLEN PKWY STE 340	HOUSTON TX 77019-2116	
349	VIGAVI REALTY LLC	3040 POST OAK BLVD STE 1775	HOUSTON TX 77056-6544	
350	VILLEGAS MARIA	23938 BEAVERWOOD DR	SPRING TX 77373-5805	
351	WACKAMOLE INVESTORS LP	748 MARKET ST STE 200	TACOMA WA 98402-3739	
352	WAL MART STORES INC	MS 0555	PO BOX 8050	BENTONVILLE AR 72712-8055
353	WANTON INC	10363 CLUB CREEK DR	HOUSTON TX 77036-7129	

Mail Item	Owner Name	Address Line 1	Address Line 2	Address Line 3
354	WELLBORE INTEGRITY SOLUTIONS LLC	1310 RANKIN RD	HOUSTON TX 77073-4802	
355	WEST GREENS MANAGEMENT LLC	PO BOX 671586	HOUSTON TX 77267-1586	
356	WEST ROAD INVESTORS LP	7500 SAN FELIPE STE 725	HOUSTON TX 77063-1726	
357	WESTCAP CORP	ATTN REAL ESTATE DEPT	P O BOX 209080	AUSTIN TX 78720-9080
358	WHITE REGINALD B	2910 QUAILWOOD ST	HOUSTON TX 77014-2408	
359	WHITE REGINALD BARNETT	2910 QUAILWOOD ST	HOUSTON TX 77014-2408	
360	WS RANKIN CIRCLE LP	15120 NORTHWEST FWY STE 190	HOUSTON TX 77040-3205	
361	XIE ZHIHO	11713 LEWIS ST	BAY CITY MI 48706-0000	
362	YANES TELMA	21922 HEMLOCK PARK DR	HOUSTON TX 77073-1613	
363	Z COMMERCIAL PROPERTIES &	PO BOX 887	STAFFORD TX 77497-0887	
364	ZAPOTEC INVESTMENTS	PO BOX 10501	HOUSTON TX 77206-0501	
365	ZGNHP1 LLC	1980 POST OAK BLVD STE 2020	HOUSTON TX 77056-3820	
366	G222 GROUP LLC	FLAT 36B TOWE 2 OASIS KAI TAK	10 MUK NING STREET KAI TAK	HONG KONG
367	MT INVESTMENTS INC	121A-31 SOUTHRIDGE DR	OKOTOKS AB T1S 2N3	CANADA
368	YAD 838 GREENS LP	197 SPADINE AVE STE 500	TORONTO ON M5T 2C8	CANADA
369	YAD 838 GREENS LP	329 SPADINA AVE 2ND FLOOR	TORONTO ON M5T 2E9	CANADA
370	GREENSPOINT HOSPITALITY LP	9301 SOUTHWEST FWY STE 425	HOUSTON TX 77074-1430	
371	RCCG NEW LIFE CENTER	363 GREENS RD	HOUSTON TX 77060-1903	

Exhibit 4

2020 Proposed Supplement to the Assessment Roll – Alphabetical Order

NORTH HOUSTON DISTRICT

2020 EXCESSIVE ASSESSMENT ROLL - ACCOUNTS EXCEEDING 10% OF 2019 ASSESSMENT ROLL - BASED ON HARRIS COUNTY APPRAISAL DISTRICT 2020 APPRAISAL RECORDS
AS OF SEPTEMBER 7, 2020
ALPHABETICAL LISTING BY OWNER BY ACCOUNT NUMBER

	ACCT NUMBER	OWNER	LEGAL DESCRIPTION	OTHER INFORMATION		TYPE	VALUATION
	118-687-000-0001	10445 GREENS CROSSING LP	BLDGS 1 THRU 11	ACRES:	11.2400	LAND:	2,448,070
		C/O MADERA EQUITY LTD	WINDCREST AT WEST ROAD	STATUS:	B1	IMPROV:	9,838,776
C		5214 68TH ST STE 402		MAP:	5264D	EXEMPT:	
		LUBBOCK TX 79424-1523		SITUS:	10445 GREENS CROSSING BL\	ASS VAL:	12,286,846
				MAIL ITEM:	1	2020 ANNUAL ASSMT:	20,570.64
	128-577-001-0001	11818 AIRLINE DRIVE LLC	RES A BLK 1	ACRES:	0.9603	LAND:	292,817
		3200 WILCREST DR STE 430	AIRLINE PLAZA	STATUS:	F1	IMPROV:	1,251,700
C		HOUSTON TX 77042-6016		MAP:	5264B	EXEMPT:	
				SITUS:	11818 AIRLINE DR	ASS VAL:	1,544,517
				MAIL ITEM:	2	2020 ANNUAL ASSMT:	2,585.83
	115-914-000-0002	13725 CAMBURY DRIVE LP	RES A2	ACRES:	5.4600	LAND:	1,189,190
		5214 68TH ST STE 402	CAMBURY PLACE APTS	STATUS:	B1	IMPROV:	6,454,743
C		LUBBOCK TX 79424-1523	NORTHBOROUGH SEC 4 U/R	MAP:	5266C	EXEMPT:	
				SITUS:	13725 CAMBURY DR	ASS VAL:	7,643,933
				MAIL ITEM:	3	2020 ANNUAL ASSMT:	12,797.47
	108-621-000-0003	16303 IMPERIAL LLC	RES F2	ACRES:	8.3210	LAND:	1,449,852
		5214 68TH ST STE 402	GREEMBRIAR NORTH SEC 1	STATUS:	B1	IMPROV:	10,379,140
C		LUBBOCK TX 79424-1523		MAP:	5365C	EXEMPT:	
				SITUS:	16303 IMPERIAL VALLEY DR	ASS VAL:	11,828,992
				MAIL ITEM:	4	2020 ANNUAL ASSMT:	19,804.10
	114-481-001-0001	1836 PROPERTIES LLC	UNIT 11 BLDG A	ACRES:	0.0000	LAND:	8,578
		1321 SMITH RD	.0062 INT COMMON LAND & ELE	STATUS:	A1	IMPROV:	36,570
C		HUFFMAN TX 77336-4311	NORTH VILLAGE GREEN 1 CONDO 3RD AMEN	MAP:	5264B	EXEMPT:	
				SITUS:	202 PLAZA VERDE DR	ASS VAL:	45,148
				MAIL ITEM:	5	2020 ANNUAL ASSMT:	75.59
	114-481-001-0002	1836 PROPERTIES LLC	UNIT 12 BLDG A	ACRES:	0.0000	LAND:	8,578
		1321 SMITH RD	.0062 INT COMMON LAND & ELE	STATUS:	A1	IMPROV:	36,570
C		HUFFMAN TX 77336-4311	NORTH VILLAGE GREEN 1 CONDO 3RD AMEN	MAP:	5264B	EXEMPT:	
				SITUS:	202 PLAZA VERDE DR	ASS VAL:	45,148
				MAIL ITEM:	5	2020 ANNUAL ASSMT:	75.59
	114-481-001-0003	1836 PROPERTIES LLC	UNIT 13 BLDG A	ACRES:	0.0000	LAND:	6,638
		1321 SMITH RD	.0045 INT COMMON LAND & ELE	STATUS:	A1	IMPROV:	28,300
C		HUFFMAN TX 77336-4311	NORTH VILLAGE GREEN CONDO	MAP:	5264B	EXEMPT:	
				SITUS:	202 PLAZA VERDE DR	ASS VAL:	34,938
				MAIL ITEM:	5	2020 ANNUAL ASSMT:	58.49
	114-481-001-0008	1836 PROPERTIES LLC	UNIT 22 BLDG A	ACRES:	0.0000	LAND:	8,578
		1321 SMITH RD	.0062 INT COMMON LAND & ELE	STATUS:	A1	IMPROV:	36,570
C		HUFFMAN TX 77336-4311	NORTH VILLAGE GREEN 1 CONDO 3RD AMEN	MAP:	5264B	EXEMPT:	
				SITUS:	202 PLAZA VERDE DR	ASS VAL:	45,148
				MAIL ITEM:	5	2020 ANNUAL ASSMT:	75.59
	114-481-001-0009	1836 PROPERTIES LLC	UNIT 23 BLDG A	ACRES:	0.0000	LAND:	6,638
		1321 SMITH RD	.0045 INT COMMON LAND & ELE	STATUS:	A1	IMPROV:	28,300
C		HUFFMAN TX 77336-4311	NORTH VILLAGE GREEN 1 CONDO 3RD AMEN	MAP:	5264B	EXEMPT:	
				SITUS:	202 PLAZA VERDE DR	ASS VAL:	34,938
				MAIL ITEM:	5	2020 ANNUAL ASSMT:	58.49

	ACCT NUMBER	OWNER	LEGAL DESCRIPTION	OTHER INFORMATION		TYPE	VALUATION
	114-481-001-0010	1836 PROPERTIES LLC	UNIT 24 BLDG A	ACRES:	0.0000	LAND:	6,638
		1321 SMITH RD	.0045 INT COMMON LAND & ELE	STATUS:	A1	IMPROV:	28,300
C		HUFFMAN TX 77336-4311	NORTH VILLAGE GREEN 1 CONDO 3RD AMEN	MAP:	5264B	EXEMPT:	
				SITUS:	202 PLAZA VERDE DR	ASS VAL:	34,938
				MAIL ITEM:	5	2020 ANNUAL ASSMT:	58.49
	114-481-001-0014	1836 PROPERTIES LLC	UNIT 32 BLDG A	ACRES:	0.0000	LAND:	7,119
		1321 SMITH RD	.0045 INT COMMON LAND & ELE	STATUS:	A1	IMPROV:	30,352
C		HUFFMAN TX 77336-4311	NORTH VILLAGE GREEN 1 CONDO 3RD AMEN	MAP:	5264B	EXEMPT:	
				SITUS:	202 PLAZA VERDE DR	ASS VAL:	37,471
				MAIL ITEM:	5	2020 ANNUAL ASSMT:	62.73
	114-481-003-0001	1836 PROPERTIES LLC	UNIT 11 BLDG C	ACRES:	0.0000	LAND:	8,578
		1321 SMITH RD	.0062 INT COMMON LAND & ELE	STATUS:	A1	IMPROV:	36,570
C		HUFFMAN TX 77336-4311	NORTH VILLAGE GREEN 1 CONDO 3RD AMEN	MAP:	5264B	EXEMPT:	
				SITUS:	206 PLAZA VERDE DR	ASS VAL:	45,148
				MAIL ITEM:	5	2020 ANNUAL ASSMT:	75.59
	114-481-003-0002	1836 PROPERTIES LLC	UNIT 12 BLDG C	ACRES:	0.0000	LAND:	6,638
		1321 SMITH RD	.0045 INT COMMON LAND & ELE	STATUS:	A1	IMPROV:	28,300
C		HUFFMAN TX 77336-4311	NORTH VILLAGE GREEN 1 CONDO 3RD AMEN	MAP:	5264B	EXEMPT:	
				SITUS:	206 PLAZA VERDE DR	ASS VAL:	34,938
				MAIL ITEM:	5	2020 ANNUAL ASSMT:	58.49
	114-481-003-0004	1836 PROPERTIES LLC	UNIT 14 BLDG C	ACRES:	0.0000	LAND:	7,697
		1321 SMITH RD	.0055 INT COMMON LAND & ELE	STATUS:	A1	IMPROV:	32,813
C		HUFFMAN TX 77336-4311	NORTH VILLAGE GREEN 1 CONDO 3RD AMEN	MAP:	5264B	EXEMPT:	
				SITUS:	206 PLAZA VERDE DR	ASS VAL:	40,510
				MAIL ITEM:	5	2020 ANNUAL ASSMT:	67.82
	114-481-003-0005	1836 PROPERTIES LLC	UNIT 15 BLDG C	ACRES:	0.0000	LAND:	8,374
		1321 SMITH RD	.0061 INT COMMON LAND & ELE	STATUS:	A1	IMPROV:	35,699
C		HUFFMAN TX 77336-4311	NORTH VILLAGE GREEN 1 CONDO 3RD AMEN	MAP:	5264B	EXEMPT:	
				SITUS:	206 PLAZA VERDE DR	ASS VAL:	44,073
				MAIL ITEM:	5	2020 ANNUAL ASSMT:	73.79
	114-481-003-0010	1836 PROPERTIES LLC	UNIT 24 BLDG C	ACRES:	0.0000	LAND:	7,697
		1321 SMITH RD	.0055 INT COMMON LAND & ELE	STATUS:	A1	IMPROV:	32,813
C		HUFFMAN TX 77336-4311	NORTH VILLAGE GREEN 1 CONDO 3RD AMEN	MAP:	5264B	EXEMPT:	
				SITUS:	206 PLAZA VERDE DR	ASS VAL:	40,510
				MAIL ITEM:	5	2020 ANNUAL ASSMT:	67.82
	114-481-003-0014	1836 PROPERTIES LLC	UNIT 32 BLDG C	ACRES:	0.0000	LAND:	8,578
		1321 SMITH RD	.0062 INT COMMON LAND & ELE	STATUS:	A1	IMPROV:	36,570
C		HUFFMAN TX 77336-4311	NORTH VILLAGE GREEN 1 CONDO 3RD AMEN	MAP:	5264B	EXEMPT:	
				SITUS:	206 PLAZA VERDE DR	ASS VAL:	45,148
				MAIL ITEM:	5	2020 ANNUAL ASSMT:	75.59
	114-481-003-0016	1836 PROPERTIES LLC	UNIT 34 BLDG C	ACRES:	0.0000	LAND:	7,697
		1321 SMITH RD	.0055 INT COMMON LAND & ELE	STATUS:	A1	IMPROV:	32,813
C		HUFFMAN TX 77336-4311	NORTH VILLAGE GREEN 1 CONDO 3RD AMEN	MAP:	5264B	EXEMPT:	
				SITUS:	206 PLAZA VERDE DR	ASS VAL:	40,510
				MAIL ITEM:	5	2020 ANNUAL ASSMT:	67.82
	114-481-003-0017	1836 PROPERTIES LLC	UNIT 35 BLDG C	ACRES:	0.0000	LAND:	8,374
		1321 SMITH RD	.0061 INT COMMON LAND & ELE	STATUS:	A1	IMPROV:	35,699
C		HOUSTON TX 77002-0000	NORTH VILLAGE GREEN 1 CONDO 3RD AMEN	MAP:	5264B	EXEMPT:	
				SITUS:	206 PLAZA VERDE DR	ASS VAL:	44,073
				MAIL ITEM:	5	2020 ANNUAL ASSMT:	73.79

	ACCT NUMBER	OWNER	LEGAL DESCRIPTION	OTHER INFORMATION		TYPE	VALUATION
	114-481-004-0005	1836 PROPERTIES LLC	UNIT 15 BLDG D	ACRES:	0.0000	LAND:	8,578
		1321 SMITH RD	.0062 INT COMMON LAND & ELE	STATUS:	A1	IMPROV:	36,570
C		HUFFMAN TX 77336-4311	NORTH VILLAGE GREEN 1 CONDO 3RD AMEN	MAP:	5264B	EXEMPT:	
				SITUS:	206 PLAZA VERDE DR	ASS VAL:	45,148
				MAIL ITEM:	5	2020 ANNUAL ASSMT:	75.59
	114-481-004-0009	1836 PROPERTIES LLC	UNIT 23 BLDG D	ACRES:	0.0000	LAND:	8,578
		1321 SMITH RD	.0062 INT COMMON LAND & ELE	STATUS:	A1	IMPROV:	36,570
C		HUFFMAN TX 77336-4311	NORTH VILLAGE GREEN 1 CONDO 3RD AMEN	MAP:	5264B	EXEMPT:	
				SITUS:	206 PLAZA VERDE DR	ASS VAL:	45,148
				MAIL ITEM:	5	2020 ANNUAL ASSMT:	75.59
	114-481-004-0012	1836 PROPERTIES LLC	UNIT 26 BLDG D	ACRES:	0.0000	LAND:	8,578
		1321 SMITH RD	.0062 INT COMMON LAND & ELE	STATUS:	A1	IMPROV:	36,570
C		HUFFMAN TX 77336-4311	NORTH VILLAGE GREEN 1 CONDO 3RD AMEN	MAP:	5264B	EXEMPT:	
				SITUS:	206 PLAZA VERDE DR	ASS VAL:	45,148
				MAIL ITEM:	5	2020 ANNUAL ASSMT:	75.59
	114-481-004-0015	1836 PROPERTIES LLC	UNIT 33 BLDG D	ACRES:	0.0000	LAND:	8,578
		1321 SMITH RD	.0062 INT COMMON LAND & ELE	STATUS:	A1	IMPROV:	36,570
C		HUFFMAN TX 77336-4311	NORTH VILLAGE GREEN 1 CONDO 3RD AMEN	MAP:	5264B	EXEMPT:	
				SITUS:	206 PLAZA VERDE DR	ASS VAL:	45,148
				MAIL ITEM:	5	2020 ANNUAL ASSMT:	75.59
	114-481-004-0016	1836 PROPERTIES LLC	UNIT 34 BLDG D	ACRES:	0.0000	LAND:	8,578
		1321 SMITH RD	.0062 INT COMMON LAND & ELE	STATUS:	A1	IMPROV:	36,570
C		HUFFMAN TX 77336-4311	NORTH VILLAGE GREEN 1 CONDO 3RD AMEN	MAP:	5264B	EXEMPT:	
				SITUS:	206 PLAZA VERDE DR	ASS VAL:	45,148
				MAIL ITEM:	5	2020 ANNUAL ASSMT:	75.59
	114-481-004-0018	1836 PROPERTIES LLC	UNIT 36 BLDG D	ACRES:	0.0000	LAND:	8,578
		1321 SMITH RD	.0062 INT COMMON LAND & ELE	STATUS:	A1	IMPROV:	36,570
C		HUFFMAN TX 77336-4311	NORTH VILLAGE GREEN 1 CONDO 3RD AMEN	MAP:	5264B	EXEMPT:	
				SITUS:	206 PLAZA VERDE DR	ASS VAL:	45,148
				MAIL ITEM:	5	2020 ANNUAL ASSMT:	75.59
	114-481-005-0002	1836 PROPERTIES LLC	UNIT 12 BLDG E	ACRES:	0.0000	LAND:	8,374
		1321 SMITH RD	.0061 INT COMMON LAND & ELE	STATUS:	A1	IMPROV:	35,699
C		HUFFMAN TX 77336-4311	NORTH VILLAGE GREEN 1 CONDO 3RD AMEN	MAP:	5264B	EXEMPT:	
				SITUS:	206 PLAZA VERDE DR	ASS VAL:	44,073
				MAIL ITEM:	5	2020 ANNUAL ASSMT:	73.79
	114-481-005-0003	1836 PROPERTIES LLC	UNIT 13 BLDG E	ACRES:	0.0000	LAND:	7,697
		1321 SMITH RD	.0055 INT COMMON LAND & ELE	STATUS:	A1	IMPROV:	32,813
C		HUFFMAN TX 77336-4311	NORTH VILLAGE GREEN 1 CONDO 3RD AMEN	MAP:	5264B	EXEMPT:	
				SITUS:	206 PLAZA VERDE DR	ASS VAL:	40,510
				MAIL ITEM:	5	2020 ANNUAL ASSMT:	67.82
	114-481-005-0004	1836 PROPERTIES LLC	UNIT 14 BLDG E	ACRES:	0.0000	LAND:	7,697
		1321 SMITH RD	.0055 INT COMMON LAND & ELE	STATUS:	A1	IMPROV:	32,813
C		HUFFMAN TX 77336-4311	NORTH VILLAGE GREEN 1 CONDO 3RD AMEN	MAP:	5264B	EXEMPT:	
				SITUS:	206 PLAZA VERDE DR	ASS VAL:	40,510
				MAIL ITEM:	5	2020 ANNUAL ASSMT:	67.82
	114-481-005-0005	1836 PROPERTIES LLC	UNIT 15 BLDG E	ACRES:	0.0000	LAND:	8,578
		1321 SMITH RD	.0062 INT COMMON LAND & ELE	STATUS:	A1	IMPROV:	36,570
C		HUFFMAN TX 77336-4311	NORTH VILLAGE GREEN 1 CONDO 3RD AMEN	MAP:	5264B	EXEMPT:	
				SITUS:	206 PLAZA VERDE DR	ASS VAL:	45,148
				MAIL ITEM:	5	2020 ANNUAL ASSMT:	75.59

ACCT NUMBER	OWNER	LEGAL DESCRIPTION	OTHER INFORMATION		TYPE	VALUATION
114-481-005-0006	1836 PROPERTIES LLC	UNIT 16 BLDG E	ACRES:	0.0000	LAND:	8,578
	1321 SMITH RD	.0062 INT COMMON LAND & ELE	STATUS:	A1	IMPROV:	36,570
C	HUFFMAN TX 77336-4311	NORTH VILLAGE GREEN 1 CONDO 3RD AMEN	MAP:	5264B	EXEMPT:	
			SITUS:	206 PLAZA VERDE DR	ASS VAL:	45,148
			MAIL ITEM:	5	2020 ANNUAL ASSMT:	75.59
114-481-005-0008	1836 PROPERTIES LLC	UNIT 18 BLDG E	ACRES:	0.0000	LAND:	8,578
	1321 SMITH RD	.0062 INT COMMON LAND & ELE	STATUS:	A1	IMPROV:	36,570
C	HUFFMAN TX 77336-4311	NORTH VILLAGE GREEN 1 CONDO 3RD AMEN	MAP:	5264B	EXEMPT:	
			SITUS:	206 PLAZA VERDE DR	ASS VAL:	45,148
			MAIL ITEM:	5	2020 ANNUAL ASSMT:	75.59
114-481-005-0009	1836 PROPERTIES LLC	UNIT 21 BLDG E	ACRES:	0.0000	LAND:	8,374
	1321 SMITH RD	.0061 INT COMMON LAND & ELE	STATUS:	A1	IMPROV:	35,699
C	HUFFMAN TX 77336-4311	NORTH VILLAGE GREEN 1 CONDO 3RD AMEN	MAP:	5264B	EXEMPT:	
			SITUS:	206 PLAZA VERDE DR	ASS VAL:	44,073
			MAIL ITEM:	5	2020 ANNUAL ASSMT:	73.79
114-481-005-0011	1836 PROPERTIES LLC	UNIT 23 BLDG E	ACRES:	0.0000	LAND:	7,697
	1321 SMITH RD	.0055 INT COMMON LAND & ELE	STATUS:	A1	IMPROV:	32,813
C	HUFFMAN TX 77336-4311	NORTH VILLAGE GREEN 1 CONDO 3RD AMEN	MAP:	5264B	EXEMPT:	
			SITUS:	206 PLAZA VERDE DR	ASS VAL:	40,510
			MAIL ITEM:	5	2020 ANNUAL ASSMT:	67.82
114-481-005-0012	1836 PROPERTIES LLC	UNIT 24 BLDG E	ACRES:	0.0000	LAND:	7,697
	1321 SMITH RD	.0055 INT COMMON LAND & ELE	STATUS:	A1	IMPROV:	32,813
C	HUFFMAN TX 77336-4311	NORTH VILLAGE GREEN 1 CONDO 3RD AMEN	MAP:	5264B	EXEMPT:	
			SITUS:	206 PLAZA VERDE DR	ASS VAL:	40,510
			MAIL ITEM:	5	2020 ANNUAL ASSMT:	67.82
114-481-005-0013	1836 PROPERTIES LLC	UNIT 25 BLDG E	ACRES:	0.0000	LAND:	8,578
	1321 SMITH RD	.0062 INT COMMON LAND & ELE	STATUS:	A1	IMPROV:	36,570
C	HUFFMAN TX 77336-4311	NORTH VILLAGE GREEN 1 CONDO 3RD AMEN	MAP:	5264B	EXEMPT:	
			SITUS:	206 PLAZA VERDE DR	ASS VAL:	45,148
			MAIL ITEM:	5	2020 ANNUAL ASSMT:	75.59
114-481-005-0015	1836 PROPERTIES LLC	UNIT 27 BLDG E	ACRES:	0.0000	LAND:	8,578
	1321 SMITH RD	.0062 INT COMMON LAND & ELE	STATUS:	A1	IMPROV:	36,570
C	HUFFMAN TX 77336-4311	NORTH VILLAGE GREEN 1 CONDO 3RD AMEN	MAP:	5264B	EXEMPT:	
			SITUS:	206 PLAZA VERDE DR	ASS VAL:	45,148
			MAIL ITEM:	5	2020 ANNUAL ASSMT:	75.59
114-481-005-0018	1836 PROPERTIES LLC	UNIT 32 BLDG E	ACRES:	0.0000	LAND:	8,374
	1321 SMITH RD	.0061 INT COMMON LAND & ELE	STATUS:	A1	IMPROV:	35,699
C	HUFFMAN TX 77336-4311	NORTH VILLAGE GREEN 1 CONDO 3RD AMEN	MAP:	5264B	EXEMPT:	
			SITUS:	206 PLAZA VERDE DR	ASS VAL:	44,073
			MAIL ITEM:	5	2020 ANNUAL ASSMT:	73.79
114-481-005-0019	1836 PROPERTIES LLC	UNIT 33 BLDG E	ACRES:	0.0000	LAND:	7,697
	1321 SMITH RD	.0055 INT COMMON LAND & ELE	STATUS:	A1	IMPROV:	32,813
C	HUFFMAN TX 77336-4311	NORTH VILLAGE GREEN 1 CONDO 3RD AMEN	MAP:	5264B	EXEMPT:	
			SITUS:	206 PLAZA VERDE DR	ASS VAL:	40,510
			MAIL ITEM:	5	2020 ANNUAL ASSMT:	67.82
114-481-005-0023	1836 PROPERTIES LLC	UNIT 37 BLDG E	ACRES:	0.0000	LAND:	8,578
	1321 SMITH RD	.0062 INT COMMON LAND & ELE	STATUS:	A1	IMPROV:	36,570
C	HUFFMAN TX 77336-4311	NORTH VILLAGE GREEN 1 CONDO 3RD AMEN	MAP:	5264B	EXEMPT:	
			SITUS:	206 PLAZA VERDE DR	ASS VAL:	45,148
			MAIL ITEM:	5	2020 ANNUAL ASSMT:	75.59

	ACCT NUMBER	OWNER	LEGAL DESCRIPTION	OTHER INFORMATION		TYPE	VALUATION
	114-481-006-0002	1836 PROPERTIES LLC	UNIT 12 BLDG F	ACRES:	0.0000	LAND:	8,374
		1321 SMITH RD	.0061 INT COMMON LAND & ELE	STATUS:	A1	IMPROV:	35,699
C		HUFFMAN TX 77336-4311	NORTH VILLAGE GREEN 1 CONDO 3RD AMEN	MAP:	5264B	EXEMPT:	
				SITUS:	212 PLAZA VERDE DR	ASS VAL:	44,073
				MAIL ITEM:	5	2020 ANNUAL ASSMT:	73.79
	114-481-006-0003	1836 PROPERTIES LLC	UNIT 13 BLDG F	ACRES:	0.0000	LAND:	8,374
		1321 SMITH RD	.0061 INT COMMON LAND & ELE	STATUS:	A1	IMPROV:	35,699
C		HUFFMAN TX 77336-4311	NORTH VILLAGE GREEN 1 CONDO 3RD AMEN	MAP:	5264B	EXEMPT:	
				SITUS:	212 PLAZA VERDE DR	ASS VAL:	44,073
				MAIL ITEM:	5	2020 ANNUAL ASSMT:	73.79
	114-481-006-0004	1836 PROPERTIES LLC	UNIT 14 BLDG F	ACRES:	0.0000	LAND:	8,374
		1321 SMITH RD	.0061 INT COMMON LAND & ELE	STATUS:	A1	IMPROV:	35,699
C		HUFFMAN TX 77336-4311	NORTH VILLAGE GREEN 1 CONDO 3RD AMEN	MAP:	5264B	EXEMPT:	
				SITUS:	212 PLAZA VERDE DR	ASS VAL:	44,073
				MAIL ITEM:	5	2020 ANNUAL ASSMT:	73.79
	114-481-006-0005	1836 PROPERTIES LLC	UNIT 15 BLDG F	ACRES:	0.0000	LAND:	7,697
		1321 SMITH RD	.0055 INT COMMON LAND & ELE	STATUS:	A1	IMPROV:	32,813
C		HUFFMAN TX 77336-4311	NORTH VILLAGE GREEN 1 CONDO 3RD AMEN	MAP:	5264B	EXEMPT:	
				SITUS:	212 PLAZA VERDE DR	ASS VAL:	40,510
				MAIL ITEM:	5	2020 ANNUAL ASSMT:	67.82
	114-481-006-0011	1836 PROPERTIES LLC	UNIT 23 BLDG F	ACRES:	0.0000	LAND:	8,374
		1321 SMITH RD	.0061 INT COMMON LAND & ELE	STATUS:	A1	IMPROV:	35,699
C		HUFFMAN TX 77336-4311	NORTH VILLAGE GREEN 1 CONDO 3RD AMEN	MAP:	5264B	EXEMPT:	
				SITUS:	212 PLAZA VERDE DR	ASS VAL:	44,073
				MAIL ITEM:	5	2020 ANNUAL ASSMT:	73.79
	114-481-006-0017	1836 PROPERTIES LLC	UNIT 31 BLDG F	ACRES:	0.0000	LAND:	8,374
		1321 SMITH RD	.0061 INT COMMON LAND & ELE	STATUS:	A1	IMPROV:	35,699
C		HUFFMAN TX 77336-4311	NORTH VILLAGE GREEN 1 CONDO 3RD AMEN	MAP:	5264B	EXEMPT:	
				SITUS:	212 PLAZA VERDE DR	ASS VAL:	44,073
				MAIL ITEM:	5	2020 ANNUAL ASSMT:	73.79
	114-481-006-0019	1836 PROPERTIES LLC	UNIT 33 BLDG F	ACRES:	0.0000	LAND:	8,374
		1321 SMITH RD	.0061 INT COMMON LAND & ELE	STATUS:	A1	IMPROV:	35,699
C		HUFFMAN TX 77336-4311	NORTH VILLAGE GREEN 1 CONDO 3RD AMEN	MAP:	5264B	EXEMPT:	
				SITUS:	212 PLAZA VERDE DR	ASS VAL:	44,073
				MAIL ITEM:	5	2020 ANNUAL ASSMT:	73.79
	114-481-006-0021	1836 PROPERTIES LLC	UNIT 35 BLDG F	ACRES:	0.0000	LAND:	7,697
		1321 SMITH RD	.0055 INT COMMON LAND & ELE	STATUS:	A1	IMPROV:	32,813
C		HUFFMAN TX 77336-4311	NORTH VILLAGE GREEN 1 CONDO 3RD AMEN	MAP:	5264B	EXEMPT:	
				SITUS:	212 PLAZA VERDE DR	ASS VAL:	40,510
				MAIL ITEM:	5	2020 ANNUAL ASSMT:	67.82
	114-481-006-0022	1836 PROPERTIES LLC	UNIT 36 BLDG F	ACRES:	0.0000	LAND:	7,697
		1321 SMITH RD	.0055 INT COMMON LAND & ELE	STATUS:	A1	IMPROV:	32,813
C		HUFFMAN TX 77336-4311	NORTH VILLAGE GREEN 1 CONDO 3RD AMEN	MAP:	5264B	EXEMPT:	
				SITUS:	212 PLAZA VERDE DR	ASS VAL:	40,510
				MAIL ITEM:	5	2020 ANNUAL ASSMT:	67.82
	114-481-006-0023	1836 PROPERTIES LLC	UNIT 37 BLDG F	ACRES:	0.0000	LAND:	7,697
		1321 SMITH RD	.0055 INT COMMON LAND & ELE	STATUS:	A1	IMPROV:	32,813
C		HUFFMAN TX 77336-4311	NORTH VILLAGE GREEN 1 CONDO 3RD AMEN	MAP:	5264B	EXEMPT:	
				SITUS:	212 PLAZA VERDE DR	ASS VAL:	40,510
				MAIL ITEM:	5	2020 ANNUAL ASSMT:	67.82

	ACCT NUMBER	OWNER	LEGAL DESCRIPTION	OTHER INFORMATION		TYPE	VALUATION
	114-481-006-0024	1836 PROPERTIES LLC	UNIT 38 BLDG F	ACRES:	0.0000	LAND:	7,697
		1321 SMITH RD	.0055 INT COMMON LAND & ELE	STATUS:	A1	IMPROV:	32,813
C		HUFFMAN TX 77336-4311	NORTH VILLAGE GREEN 1 CONDO 3RD AMEN	MAP:	5264B	EXEMPT:	
				SITUS:	212 PLAZA VERDE DR	ASS VAL:	40,510
				MAIL ITEM:	5	2020 ANNUAL ASSMT:	67.82
	114-481-007-0001	1836 PROPERTIES LLC	UNIT 11 BLDG G	ACRES:	0.0000	LAND:	8,578
		1321 SMITH RD	.0062 INT COMMON LAND & ELE	STATUS:	A1	IMPROV:	36,570
C		HUFFMAN TX 77336-4311	NORTH VILLAGE GREEN 1 CONDO 3RD AMEN	MAP:	5264B	EXEMPT:	
				SITUS:	212 PLAZA VERDE DR	ASS VAL:	45,148
				MAIL ITEM:	5	2020 ANNUAL ASSMT:	75.59
	114-481-007-0007	1836 PROPERTIES LLC	UNIT 21 BLDG G	ACRES:	0.0000	LAND:	8,578
		1321 SMITH RD	.0062 INT COMMON LAND & ELE	STATUS:	A1	IMPROV:	36,570
C		HUFFMAN TX 77336-4311	NORTH VILLAGE GREEN 1 CONDO 3RD AMEN	MAP:	5264B	EXEMPT:	
				SITUS:	212 PLAZA VERDE DR	ASS VAL:	45,148
				MAIL ITEM:	5	2020 ANNUAL ASSMT:	75.59
	114-481-007-0008	1836 PROPERTIES LLC	UNIT 22 BLDG G	ACRES:	0.0000	LAND:	8,578
		1321 SMITH RD	.0062 INT COMMON LAND & ELE	STATUS:	A1	IMPROV:	36,570
C		HUFFMAN TX 77336-4311	NORTH VILLAGE GREEN 1 CONDO 3RD AMEN	MAP:	5264B	EXEMPT:	
				SITUS:	212 PLAZA VERDE DR	ASS VAL:	45,148
				MAIL ITEM:	5	2020 ANNUAL ASSMT:	75.59
	114-481-007-0013	1836 PROPERTIES LLC	UNIT 31 BLDG G	ACRES:	0.0000	LAND:	8,578
		1321 SMITH RD	.0062 INT COMMON LAND & ELE	STATUS:	A1	IMPROV:	36,570
C		HUFFMAN TX 77336-4311	NORTH VILLAGE GREEN 1 CONDO 3RD AMEN	MAP:	5264B	EXEMPT:	
				SITUS:	212 PLAZA VERDE DR	ASS VAL:	45,148
				MAIL ITEM:	5	2020 ANNUAL ASSMT:	75.59
	114-481-007-0015	1836 PROPERTIES LLC	UNIT 33 BLDG G	ACRES:	0.0000	LAND:	6,638
		1321 SMITH RD	.0045 INT COMMON LAND & ELE	STATUS:	A1	IMPROV:	28,300
C		HUFFMAN TX 77336-4311	NORTH VILLAGE GREEN 1 CONDO 3RD AMEN	MAP:	5264B	EXEMPT:	
				SITUS:	212 PLAZA VERDE DR	ASS VAL:	34,938
				MAIL ITEM:	5	2020 ANNUAL ASSMT:	58.49
	114-481-013-0001	1836 PROPERTIES LLC	UNIT 101 BLDG M	ACRES:	0.0000	LAND:	6,011
		1321 SMITH RD	.0036 INT COMMON LAND & ELE	STATUS:	A1	IMPROV:	25,625
C		HUFFMAN TX 77336-4311	NORTH VILLAGE GREEN 1 CONDO PH 2 3RD	MAP:	5264B	EXEMPT:	
				SITUS:	218 PLAZA VERDE DR	ASS VAL:	31,636
				MAIL ITEM:	5	2020 ANNUAL ASSMT:	52.96
	114-481-013-0003	1836 PROPERTIES LLC	UNIT 103 BLDG M	ACRES:	0.0000	LAND:	6,030
		1321 SMITH RD	.0039 INT COMMON LAND & ELE	STATUS:	A1	IMPROV:	25,706
C		HUFFMAN TX 77336-4311	NORTH VILLAGE GREEN 1 CONDO PH 2 3RD	MAP:	5264B	EXEMPT:	
				SITUS:	218 PLAZA VERDE DR	ASS VAL:	31,736
				MAIL ITEM:	5	2020 ANNUAL ASSMT:	53.13
	114-481-013-0004	1836 PROPERTIES LLC	UNIT 104 BLDG M	ACRES:	0.0000	LAND:	6,030
		1321 SMITH RD	.0039 INT COMMON LAND & ELE	STATUS:	A1	IMPROV:	25,706
C		HUFFMAN TX 77336-4311	NORTH VILLAGE GREEN 1 CONDO PH 2 3RD	MAP:	5264B	EXEMPT:	
				SITUS:	218 PLAZA VERDE DR	ASS VAL:	31,736
				MAIL ITEM:	5	2020 ANNUAL ASSMT:	53.13
	114-481-013-0005	1836 PROPERTIES LLC	UNIT 105 BLDG M	ACRES:	0.0000	LAND:	4,852
		1321 SMITH RD	.0028 INT COMMON LAND & ELE	STATUS:	A1	IMPROV:	20,686
C		HUFFMAN TX 77336-4311	NORTH VILLAGE GREEN 1 CONDO PH 2 3RD	MAP:	5264B	EXEMPT:	
				SITUS:	218 PLAZA VERDE DR	ASS VAL:	25,538
				MAIL ITEM:	5	2020 ANNUAL ASSMT:	42.76

	ACCT NUMBER	OWNER	LEGAL DESCRIPTION	OTHER INFORMATION		TYPE	VALUATION
	114-481-013-0006	1836 PROPERTIES LLC	UNIT 106 BLDG M	ACRES:	0.0000	LAND:	4,852
		1321 SMITH RD	.0028 INT COMMON LAND & ELE	STATUS:	A1	IMPROV:	20,686
C		KINGWOOD TX 77339-0000	NORTH VILLAGE GREEN 1 CONDO PH 2 3RD	MAP:	5264B	EXEMPT:	
				SITUS:	218 PLAZA VERDE DR	ASS VAL:	25,538
				MAIL ITEM:	5	2020 ANNUAL ASSMT:	42.76
	114-481-013-0007	1836 PROPERTIES LLC	UNIT 107 BLDG M	ACRES:	0.0000	LAND:	6,307
		1321 SMITH RD	.0039 INT COMMON LAND & ELE	STATUS:	A1	IMPROV:	26,887
C		HUFFMAN TX 77336-4311	NORTH VILLAGE GREEN 1 CONDO PH 2 3RD	MAP:	5264B	EXEMPT:	
				SITUS:	218 PLAZA VERDE DR	ASS VAL:	33,194
				MAIL ITEM:	5	2020 ANNUAL ASSMT:	55.57
	114-481-013-0008	1836 PROPERTIES LLC	UNIT 108 BLDG M	ACRES:	0.0000	LAND:	6,307
		1321 SMITH RD	.0039 INT COMMON LAND & ELE	STATUS:	A1	IMPROV:	26,887
C		HUFFMAN TX 77336-4311	NORTH VILLAGE GREEN 1 CONDO PH 2 3RD	MAP:	5264B	EXEMPT:	
				SITUS:	218 PLAZA VERDE DR	ASS VAL:	33,194
				MAIL ITEM:	5	2020 ANNUAL ASSMT:	55.57
	114-481-013-0009	1836 PROPERTIES LLC	UNIT 109 BLDG M	ACRES:	0.0000	LAND:	4,852
		1321 SMITH RD	.0028 INT COMMON LAND & ELE	STATUS:	A1	IMPROV:	20,686
C		HUFFMAN TX 77336-4311	NORTH VILLAGE GREEN 1 CONDO PH 2 3RD	MAP:	5264B	EXEMPT:	
				SITUS:	218 PLAZA VERDE DR	ASS VAL:	25,538
				MAIL ITEM:	5	2020 ANNUAL ASSMT:	42.76
	114-481-013-0010	1836 PROPERTIES LLC	UNIT 110 BLDG M	ACRES:	0.0000	LAND:	4,852
		1321 SMITH RD	.0028 INT COMMON LAND & ELE	STATUS:	A1	IMPROV:	20,686
C		HUFFMAN TX 77336-4311	NORTH VILLAGE GREEN 1 CONDO PH 2 3RD	MAP:	5264B	EXEMPT:	
				SITUS:	218 PLAZA VERDE DR	ASS VAL:	25,538
				MAIL ITEM:	5	2020 ANNUAL ASSMT:	42.76
	114-481-013-0011	1836 PROPERTIES LLC	UNIT 111 BLDG M	ACRES:	0.0000	LAND:	6,307
		1321 SMITH RD	.0039 INT COMMON LAND & ELE	STATUS:	A1	IMPROV:	26,887
C		HUFFMAN TX 77336-4311	NORTH VILLAGE GREEN 1 CONDO PH 2 3RD	MAP:	5264B	EXEMPT:	
				SITUS:	218 PLAZA VERDE DR	ASS VAL:	33,194
				MAIL ITEM:	5	2020 ANNUAL ASSMT:	55.57
	114-481-013-0012	1836 PROPERTIES LLC	UNIT 112 BLDG M	ACRES:	0.0000	LAND:	6,307
		1321 SMITH RD	.0039 INT COMMON LAND & ELE	STATUS:	A1	IMPROV:	26,887
C		HUFFMAN TX 77336-4311	NORTH VILLAGE GREEN 1 CONDO PH 2 3RD	MAP:	5264B	EXEMPT:	
				SITUS:	218 PLAZA VERDE DR	ASS VAL:	33,194
				MAIL ITEM:	5	2020 ANNUAL ASSMT:	55.57
	114-481-013-0013	1836 PROPERTIES LLC	UNIT 113 BLDG M	ACRES:	0.0000	LAND:	4,852
		1321 SMITH RD	.0028 INT COMMON LAND & ELE	STATUS:	A1	IMPROV:	20,686
C		HUFFMAN TX 77336-4311	NORTH VILLAGE GREEN 1 CONDO PH 2 3RD	MAP:	5264B	EXEMPT:	
				SITUS:	218 PLAZA VERDE DR	ASS VAL:	25,538
				MAIL ITEM:	5	2020 ANNUAL ASSMT:	42.76
	114-481-013-0014	1836 PROPERTIES LLC	UNIT 114 BLDG M	ACRES:	0.0000	LAND:	4,852
		1321 SMITH RD	.0028 INT COMMON LAND & ELE	STATUS:	A1	IMPROV:	20,686
C		HUFFMAN TX 77336-4311	NORTH VILLAGE GREEN 1 CONDO PH 2 3RD	MAP:	5264B	EXEMPT:	
				SITUS:	218 PLAZA VERDE DR	ASS VAL:	25,538
				MAIL ITEM:	5	2020 ANNUAL ASSMT:	42.76
	114-481-013-0015	1836 PROPERTIES LLC	UNIT 115 BLDG M	ACRES:	0.0000	LAND:	6,011
		1321 SMITH RD	.0036 INT COMMON LAND & ELE	STATUS:	A1	IMPROV:	25,625
C		HUFFMAN TX 77336-4311	NORTH VILLAGE GREEN 1 CONDO PH 2 3RD	MAP:	5264B	EXEMPT:	
				SITUS:	218 PLAZA VERDE DR	ASS VAL:	31,636
				MAIL ITEM:	5	2020 ANNUAL ASSMT:	52.96

ACCT NUMBER	OWNER	LEGAL DESCRIPTION	OTHER INFORMATION		TYPE	VALUATION
114-481-013-0016	1836 PROPERTIES LLC	UNIT 116 BLDG M	ACRES:	0.0000	LAND:	6,011
	1321 SMITH RD	.0036 INT COMMON LAND & ELE	STATUS:	A1	IMPROV:	25,625
C	HUFFMAN TX 77336-4311	NORTH VILLAGE GREEN 1 CONDO PH 2 3RD	MAP:	5264B	EXEMPT:	
			SITUS:	218 PLAZA VERDE DR	ASS VAL:	31,636
			MAIL ITEM:	5	2020 ANNUAL ASSMT:	52.96
114-481-013-0018	1836 PROPERTIES LLC	UNIT 202 BLDG M	ACRES:	0.0000	LAND:	8,470
	1321 SMITH RD	.0056 INT COMMON LAND & ELE	STATUS:	A1	IMPROV:	36,110
C	HUFFMAN TX 77336-4311	NORTH VILLAGE GREEN 1 CONDO PH 2 3RD	MAP:	5264B	EXEMPT:	
			SITUS:	218 PLAZA VERDE DR	ASS VAL:	44,580
			MAIL ITEM:	5	2020 ANNUAL ASSMT:	74.64
114-481-013-0022	1836 PROPERTIES LLC	UNIT 206 BLDG M	ACRES:	0.0000	LAND:	4,852
	1321 SMITH RD	.0028 INT COMMON LAND & ELE	STATUS:	A1	IMPROV:	20,686
C	HUFFMAN TX 77336-4311	NORTH VILLAGE GREEN 1 CONDO PH 2 3RD	MAP:	5264B	EXEMPT:	
			SITUS:	218 PLAZA VERDE DR	ASS VAL:	25,538
			MAIL ITEM:	5	2020 ANNUAL ASSMT:	42.76
114-481-013-0025	1836 PROPERTIES LLC	UNIT 209 BLDG M	ACRES:	0.0000	LAND:	4,852
	1321 SMITH RD	.0028 INT COMMON LAND & ELE	STATUS:	A1	IMPROV:	20,686
C	HUFFMAN TX 77336-4311	NORTH VILLAGE GREEN 1 CONDO PH 2 3RD	MAP:	5264B	EXEMPT:	
			SITUS:	218 PLAZA VERDE DR	ASS VAL:	25,538
			MAIL ITEM:	5	2020 ANNUAL ASSMT:	42.76
114-481-013-0026	1836 PROPERTIES LLC	UNIT 210 BLDG M	ACRES:	0.0000	LAND:	4,852
	1321 SMITH RD	.0028 INT COMMON LAND & ELE	STATUS:	A1	IMPROV:	20,686
C	HUFFMAN TX 77336-4311	NORTH VILLAGE GREEN 1 CONDO PH 2 3RD	MAP:	5264B	EXEMPT:	
			SITUS:	218 PLAZA VERDE DR	ASS VAL:	25,538
			MAIL ITEM:	5	2020 ANNUAL ASSMT:	42.76
114-481-013-0028	1836 PROPERTIES LLC	UNIT 212 BLDG M	ACRES:	0.0000	LAND:	9,042
	1321 SMITH RD	.0062 INT COMMON LAND & ELE	STATUS:	A1	IMPROV:	38,547
C	HUFFMAN TX 77336-4311	NORTH VILLAGE GREEN 1 CONDO PH 2 3RD	MAP:	5264B	EXEMPT:	
			SITUS:	218 PLAZA VERDE DR	ASS VAL:	47,589
			MAIL ITEM:	5	2020 ANNUAL ASSMT:	79.67
114-481-013-0030	1836 PROPERTIES LLC	UNIT 214 BLDG M	ACRES:	0.0000	LAND:	4,852
	1321 SMITH RD	.0028 INT COMMON LAND & ELE	STATUS:	A1	IMPROV:	20,686
C	HUFFMAN TX 77336-4311	NORTH VILLAGE GREEN 1 CONDO PH 2 3RD	MAP:	5264B	EXEMPT:	
			SITUS:	218 PLAZA VERDE DR	ASS VAL:	25,538
			MAIL ITEM:	5	2020 ANNUAL ASSMT:	42.76
114-481-013-0033	1836 PROPERTIES LLC	UNIT 305 BLDG M	ACRES:	0.0000	LAND:	4,852
	1321 SMITH RD	.0028 INT COMMON LAND & ELE	STATUS:	A1	IMPROV:	20,686
C	HUFFMAN TX 77336-4311	NORTH VILLAGE GREEN 1 CONDO PH 2 3RD	MAP:	5264B	EXEMPT:	
			SITUS:	218 PLAZA VERDE DR	ASS VAL:	25,538
			MAIL ITEM:	5	2020 ANNUAL ASSMT:	42.76
114-481-013-0034	1836 PROPERTIES LLC	UNIT 306 BLDG M	ACRES:	0.0000	LAND:	4,852
	1321 SMITH RD	.0028 INT COMMON LAND & ELE	STATUS:	A1	IMPROV:	20,686
C	HUFFMAN TX 77336-4311	NORTH VILLAGE GREEN 1 CONDO PH 2 3RD	MAP:	5264B	EXEMPT:	
			SITUS:	218 PLAZA VERDE DR	ASS VAL:	25,538
			MAIL ITEM:	5	2020 ANNUAL ASSMT:	42.76
114-481-013-0035	1836 PROPERTIES LLC	UNIT 309 BLDG M	ACRES:	0.0000	LAND:	4,852
	1321 SMITH RD	.0028 INT COMMON LAND & ELE	STATUS:	A1	IMPROV:	20,686
C	HUFFMAN TX 77336-4311	NORTH VILLAGE GREEN 1 CONDO PH 2 3RD	MAP:	5264B	EXEMPT:	
			SITUS:	218 PLAZA VERDE DR	ASS VAL:	25,538
			MAIL ITEM:	5	2020 ANNUAL ASSMT:	42.76

	ACCT NUMBER	OWNER	LEGAL DESCRIPTION	OTHER INFORMATION		TYPE	VALUATION
	114-481-013-0036	1836 PROPERTIES LLC	UNIT 310 BLDG M	ACRES:	0.0000	LAND:	4,852
		1321 SMITH RD	.0028 INT COMMON LAND & ELE	STATUS:	A1	IMPROV:	20,686
C		HUFFMAN TX 77336-4311	NORTH VILLAGE GREEN 1 CONDO PH 2 3RD	MAP:	5264B	EXEMPT:	
				SITUS:	218 PLAZA VERDE DR	ASS VAL:	25,538
				MAIL ITEM:	5	2020 ANNUAL ASSMT:	42.76
	114-481-013-0037	1836 PROPERTIES LLC	UNIT 313 BLDG M	ACRES:	0.0000	LAND:	4,852
		1321 SMITH RD	.0028 INT COMMON LAND & ELE	STATUS:	A1	IMPROV:	20,686
C		HUFFMAN TX 77336-4311	NORTH VILLAGE GREEN 1 CONDO PH 2 3RD	MAP:	5264B	EXEMPT:	
				SITUS:	218 PLAZA VERDE DR	ASS VAL:	25,538
				MAIL ITEM:	5	2020 ANNUAL ASSMT:	42.76
	114-481-013-0038	1836 PROPERTIES LLC	UNIT 314 BLDG M	ACRES:	0.0000	LAND:	4,852
		1321 SMITH RD	.0028 INT COMMON LAND & ELE	STATUS:	A1	IMPROV:	20,686
C		HUFFMAN TX 77336-4311	NORTH VILLAGE GREEN 1 CONDO PH 2 3RD	MAP:	5264B	EXEMPT:	
				SITUS:	218 PLAZA VERDE DR	ASS VAL:	25,538
				MAIL ITEM:	5	2020 ANNUAL ASSMT:	42.76
	114-481-014-0001	1836 PROPERTIES LLC	UNIT 101 BLDG N	ACRES:	0.0000	LAND:	6,023
		1321 SMITH RD	.0037 INT COMMON LAND & ELE	STATUS:	A1	IMPROV:	25,675
C		HUFFMAN TX 77336-4311	NORTH VILLAGE GREEN 1 CONDO PH 3 3RD	MAP:	5265D	EXEMPT:	
				SITUS:	218 PLAZA VERDE DR	ASS VAL:	31,698
				MAIL ITEM:	5	2020 ANNUAL ASSMT:	53.07
	114-481-014-0002	1836 PROPERTIES LLC	UNIT 102 BLDG N	ACRES:	0.0000	LAND:	6,023
		1321 SMITH RD	.0037 INT COMMON LAND & ELE	STATUS:	A1	IMPROV:	25,675
C		HUFFMAN TX 77336-4311	NORTH VILLAGE GREEN 1 CONDO PH 3 3RD	MAP:	5265D	EXEMPT:	
				SITUS:	218 PLAZA VERDE DR	ASS VAL:	31,698
				MAIL ITEM:	5	2020 ANNUAL ASSMT:	53.07
	114-481-014-0003	1836 PROPERTIES LLC	UNIT 103 BLDG N	ACRES:	0.0000	LAND:	6,575
		1321 SMITH RD	.0041 INT COMMON LAND & ELE	STATUS:	A1	IMPROV:	28,031
C		HUFFMAN TX 77336-4311	NORTH VILLAGE GREEN 1 CONDO PH 3 3RD	MAP:	5265D	EXEMPT:	
				SITUS:	218 PLAZA VERDE DR	ASS VAL:	34,606
				MAIL ITEM:	5	2020 ANNUAL ASSMT:	57.94
	114-481-014-0005	1836 PROPERTIES LLC	UNIT 105 BLDG N	ACRES:	0.0000	LAND:	6,575
		1321 SMITH RD	.0041 INT COMMON LAND & ELE	STATUS:	A1	IMPROV:	28,031
C		HUFFMAN TX 77336-4311	NORTH VILLAGE GREEN 1 CONDO PH 3 3RD	MAP:	5265D	EXEMPT:	
				SITUS:	218 PLAZA VERDE DR	ASS VAL:	34,606
				MAIL ITEM:	5	2020 ANNUAL ASSMT:	57.94
	114-481-014-0006	1836 PROPERTIES LLC	UNIT 106 BLDG N	ACRES:	0.0000	LAND:	6,575
		1321 SMITH RD	.0041 INT COMMON LAND & ELE	STATUS:	A1	IMPROV:	28,031
C		HUFFMAN TX 77336-4311	NORTH VILLAGE GREEN 1 CONDO PH 3 3RD	MAP:	5265D	EXEMPT:	
				SITUS:	218 PLAZA VERDE DR	ASS VAL:	34,606
				MAIL ITEM:	5	2020 ANNUAL ASSMT:	57.94
	114-481-014-0007	1836 PROPERTIES LLC	UNIT 107 BLDG N	ACRES:	0.0000	LAND:	6,575
		1321 SMITH RD	.0041 INT COMMON LAND & ELE	STATUS:	A1	IMPROV:	28,031
C		HUFFMAN TX 77336-4311	NORTH VILLAGE GREEN 1 CONDO PH 3 3RD	MAP:	5265D	EXEMPT:	
				SITUS:	218 PLAZA VERDE DR	ASS VAL:	34,606
				MAIL ITEM:	5	2020 ANNUAL ASSMT:	57.94
	114-481-014-0008	1836 PROPERTIES LLC	UNIT 108 BLDG N	ACRES:	0.0000	LAND:	6,575
		1321 SMITH RD	.0041 INT COMMON LAND & ELE	STATUS:	A1	IMPROV:	28,031
C		HUFFMAN TX 77336-4311	NORTH VILLAGE GREEN 1 CONDO PH 3 3RD	MAP:	5265D	EXEMPT:	
				SITUS:	218 PLAZA VERDE DR	ASS VAL:	34,606
				MAIL ITEM:	5	2020 ANNUAL ASSMT:	57.94

	ACCT NUMBER	OWNER	LEGAL DESCRIPTION	OTHER INFORMATION		TYPE	VALUATION
	114-481-014-0009	1836 PROPERTIES LLC	UNIT 109 BLDG N	ACRES:	0.0000	LAND:	6,575
		1321 SMITH RD	.0041 INT COMMON LAND & ELE	STATUS:	A1	IMPROV:	28,031
C		HUFFMAN TX 77336-4311	NORTH VILLAGE GREEN 1 CONDO PH 3 3RD	MAP:	5265D	EXEMPT:	
				SITUS:	218 PLAZA VERDE DR	ASS VAL:	34,606
				MAIL ITEM:	5	2020 ANNUAL ASSMT:	57.94
	114-481-014-0010	1836 PROPERTIES LLC	UNIT 110 BLDG N	ACRES:	0.0000	LAND:	6,575
		1321 SMITH RD	.0041 INT COMMON LAND & ELE	STATUS:	A1	IMPROV:	28,031
C		HUFFMAN TX 77336-4311	NORTH VILLAGE GREEN 1 CONDO PH 3 3RD	MAP:	5265D	EXEMPT:	
				SITUS:	218 PLAZA VERDE DR	ASS VAL:	34,606
				MAIL ITEM:	5	2020 ANNUAL ASSMT:	57.94
	114-481-014-0011	1836 PROPERTIES LLC	UNIT 111 BLDG N	ACRES:	0.0000	LAND:	6,023
		1321 SMITH RD	.0037 INT COMMON LAND & ELE	STATUS:	A1	IMPROV:	25,675
C		HUFFMAN TX 77336-4311	NORTH VILLAGE GREEN 1 CONDO PH 3 3RD	MAP:	5265D	EXEMPT:	
				SITUS:	218 PLAZA VERDE DR	ASS VAL:	31,698
				MAIL ITEM:	5	2020 ANNUAL ASSMT:	53.07
	114-481-014-0012	1836 PROPERTIES LLC	UNIT 112 BLDG N	ACRES:	0.0000	LAND:	6,023
		1321 SMITH RD	.0037 INT COMMON LAND & ELE	STATUS:	A1	IMPROV:	25,675
C		HUFFMAN TX 77336-4311	NORTH VILLAGE GREEN 1 CONDO PH 3 3RD	MAP:	5265D	EXEMPT:	
				SITUS:	218 PLAZA VERDE DR	ASS VAL:	31,698
				MAIL ITEM:	5	2020 ANNUAL ASSMT:	53.07
	114-481-014-0014	1836 PROPERTIES LLC	UNIT 213 BLDG N	ACRES:	0.0000	LAND:	8,400
		1321 SMITH RD	.0062 INT COMMON LAND & ELE	STATUS:	A1	IMPROV:	35,813
C		HUFFMAN TX 77336-4311	NORTH VILLAGE GREEN 1 CONDO PH 3 3RD	MAP:	5265D	EXEMPT:	
				SITUS:	218 PLAZA VERDE DR	ASS VAL:	44,213
				MAIL ITEM:	5	2020 ANNUAL ASSMT:	74.02
	114-481-014-0015	1836 PROPERTIES LLC	UNIT 214 BLDG N	ACRES:	0.0000	LAND:	8,864
		1321 SMITH RD	.0062 INT COMMON LAND & ELE	STATUS:	A1	IMPROV:	37,788
C		HUFFMAN TX 77336-4311	NORTH VILLAGE GREEN 1 CONDO PH 3 3RD	MAP:	5265D	EXEMPT:	
				SITUS:	218 PLAZA VERDE DR	ASS VAL:	46,652
				MAIL ITEM:	5	2020 ANNUAL ASSMT:	78.10
	114-481-014-0016	1836 PROPERTIES LLC	UNIT 215 BLDG N	ACRES:	0.0000	LAND:	8,864
		1321 SMITH RD	.0062 INT COMMON LAND & ELE	STATUS:	A1	IMPROV:	37,788
C		HUFFMAN TX 77336-4311	NORTH VILLAGE GREEN 1 CONDO PH 3 3RD	MAP:	5265D	EXEMPT:	
				SITUS:	218 PLAZA VERDE DR	ASS VAL:	46,652
				MAIL ITEM:	5	2020 ANNUAL ASSMT:	78.10
	114-481-014-0018	1836 PROPERTIES LLC	UNIT 217 BLDG N	ACRES:	0.0000	LAND:	8,864
		1321 SMITH RD	.0062 INT COMMON LAND & ELE	STATUS:	A1	IMPROV:	37,788
C		HUFFMAN TX 77336-4311	NORTH VILLAGE GREEN 1 CONDO PH 3 3RD	MAP:	5265D	EXEMPT:	
				SITUS:	218 PLAZA VERDE DR	ASS VAL:	46,652
				MAIL ITEM:	5	2020 ANNUAL ASSMT:	78.10
	114-481-014-0021	1836 PROPERTIES LLC	UNIT 220 BLDG N	ACRES:	0.0000	LAND:	8,864
		1321 SMITH RD	.0062 INT COMMON LAND & ELE	STATUS:	A1	IMPROV:	37,788
C		HUFFMAN TX 77336-4311	NORTH VILLAGE GREEN 1 CONDO PH 3 3RD	MAP:	5265D	EXEMPT:	
				SITUS:	218 PLAZA VERDE DR	ASS VAL:	46,652
				MAIL ITEM:	5	2020 ANNUAL ASSMT:	78.10
	114-481-014-0022	1836 PROPERTIES LLC	UNIT 221 BLDG N	ACRES:	0.0000	LAND:	8,864
		1321 SMITH RD	.0060 INT COMMON LAND & ELE	STATUS:	A1	IMPROV:	37,788
C		HUFFMAN TX 77336-4311	NORTH VILLAGE GREEN 1 CONDO PH 3 3RD	MAP:	5265D	EXEMPT:	
				SITUS:	218 PLAZA VERDE DR	ASS VAL:	46,652
				MAIL ITEM:	5	2020 ANNUAL ASSMT:	78.10

ACCT NUMBER	OWNER	LEGAL DESCRIPTION	OTHER INFORMATION		TYPE	VALUATION
114-481-014-0023	1836 PROPERTIES LLC	UNIT 222 BLDG N	ACRES:	0.0000	LAND:	8,398
	1321 SMITH RD	.0057 INT COMMON LAND & ELE	STATUS:	A1	IMPROV:	35,802
C	HUFFMAN TX 77336-4311	NORTH VILLAGE GREEN 1 CONDO PH 3 3RD	MAP:	5265D	EXEMPT:	
			SITUS:	218 PLAZA VERDE DR	ASS VAL:	44,200
			MAIL ITEM:	5	2020 ANNUAL ASSMT:	74.00
114-481-014-0024	1836 PROPERTIES LLC	UNIT 223 BLDG N	ACRES:	0.0000	LAND:	8,060
	1321 SMITH RD	.0060 INT COMMON LAND & ELE	STATUS:	A1	IMPROV:	34,360
C	HUFFMAN TX 77336-4311	NORTH VILLAGE GREEN 1 CONDO PH 3 3RD	MAP:	5265D	EXEMPT:	
			SITUS:	218 PLAZA VERDE DR	ASS VAL:	42,420
			MAIL ITEM:	5	2020 ANNUAL ASSMT:	71.02
135-952-001-0002	1924 ALDINE WESTERN LLC	RES A1 BLK 1	ACRES:	3.7190	LAND:	484,230
	5608 PARKCREST DR STE 325	NORTHSIDE INDUSTRIAL PARK SEC 2	STATUS:	F1	IMPROV:	3,664,458
U	AUSTIN TX 78731-4987		MAP:	5164B	EXEMPT:	
			SITUS:	1924 ALDINE WESTERN RD	ASS VAL:	4,148,688
			MAIL ITEM:	6	2020 ANNUAL ASSMT:	6,945.73
108-387-000-0012	2 NORTHPOINT DRIVE HOLDINGS	RES D2 & D4 BLK 6	ACRES:	2.3998	LAND:	1,045,350
	LIMITED PARTNERSHIP	NORTHPOINT SEC 1 R/P	STATUS:	F1	IMPROV:	11,576,210
C	7501 WISCONSIN AVE STE 500W		MAP:	5265D	EXEMPT:	
	BETHESDA MD 20814-6581		SITUS:	2 NORTHPOINT DR	ASS VAL:	12,621,560
			MAIL ITEM:	7	2020 ANNUAL ASSMT:	21,131.02
108-387-000-0014	2 NORTHPOINT DRIVE HOLDINGS	RES D3 BLK 6	ACRES:	1.7600	LAND:	306,664
	LIMITED PARTNERSHIP	NORTHPOINT SEC 1 R/P	STATUS:	C2	IMPROV:	
C	7501 WISCONSIN AVE STE 500W		MAP:	5265D	EXEMPT:	
	BETHESDA MD 20814-6581		SITUS:	NORTHPOINT DR	ASS VAL:	306,664
			MAIL ITEM:	7	2020 ANNUAL ASSMT:	513.42
114-586-000-0031	2017 PARTNERS LLC	RES N5	ACRES:	0.9605	LAND:	125,517
	15015 TURKEY TRAIL CT	NORTHBOROUGH SEC 3	STATUS:	C2	IMPROV:	
C	HOUSTON TX 77079-5134		MAP:	5266C	EXEMPT:	
			SITUS:	ELLA BLVD	ASS VAL:	125,517
			MAIL ITEM:	8	2020 ANNUAL ASSMT:	210.14
112-115-000-0002	255 NORTH SAM HOUSTON HOTEL LLC	RES G1 BLK 4	ACRES:	8.2900	LAND:	3,611,120
	11770 N US HWY ONE STE 202	GREENSPOINT SEC 1	STATUS:	F1	IMPROV:	15,811,304
C	NORTH PALM BEACH FL 33408-3026		MAP:	5265D	EXEMPT:	
			SITUS:	255 NORTHBELT	ASS VAL:	19,422,424
			MAIL ITEM:	9	2020 ANNUAL ASSMT:	32,517.02
112-755-000-0011	3 NORTHBOROUGH LLC	RES B4-A	ACRES:	3.9080	LAND:	1,361,856
	1017 N LOOP 1604 E	NORTHBOROUGH SEC 1	STATUS:	F1	IMPROV:	7,757,559
C	SAN ANTONIO TX 78232-1334		MAP:	5265B	EXEMPT:	
			SITUS:	12707 NORTH FWY	ASS VAL:	9,119,415
			MAIL ITEM:	10	2020 ANNUAL ASSMT:	15,267.72
112-113-000-0001	400 GREENS ROAD LP	RES B BLK 2	ACRES:	11.4147	LAND:	1,731,583
	5214 68TH ST STE 402	GREENSPOINT SEC 1	STATUS:	B1	IMPROV:	12,466,916
C	LUBBOCK TX 79424-1523		MAP:	5265B	EXEMPT:	
			SITUS:	400 GREENS RD	ASS VAL:	14,198,499
			MAIL ITEM:	11	2020 ANNUAL ASSMT:	23,771.13
116-700-001-0001	407 PARK LP	BLDG 1 THRU 9	ACRES:	3.5654	LAND:	489,220
	5214 68TH ST STE 402	PARK DE VILLE CONDO	STATUS:	B1	IMPROV:	6,293,855
C	LUBBOCK TX 79424-1523		MAP:	5265B	EXEMPT:	
			SITUS:	407 GREENS RD	ASS VAL:	6,783,075
			MAIL ITEM:	12	2020 ANNUAL ASSMT:	11,356.22

ACCT NUMBER	OWNER	LEGAL DESCRIPTION	OTHER INFORMATION		TYPE	VALUATION
130-355-001-0002	411 RANKIN RD N HOUSTON LLC	RES B BLK 1	ACRES:	1.8000	LAND:	261,360
	411 RANKIN CIR N	STEWART RANKIN PARK SEC 3	STATUS:	F1	IMPROV:	447,685
C	HOUSTON TX 77073-4313		MAP:	5266D	EXEMPT:	
			SITUS:	411 RANKIN CIR N	ASS VAL:	709,045
			MAIL ITEM:	13	2020 ANNUAL ASSMT:	1,187.08
092-127-001-0041	4DLRJ PROPERTIES	TRS Q1 & R2	ACRES:	1.9628	LAND:	342,000
	1030 REGIONAL PARK DR	NORTH HOUSTON INDUSTRIES SEC 1	STATUS:	F1	IMPROV:	1,917,892
C	HOUSTON TX 77060-1117		MAP:	5365A	EXEMPT:	
			SITUS:	1030 REGIONAL PARK DR	ASS VAL:	2,259,892
			MAIL ITEM:	14	2020 ANNUAL ASSMT:	3,783.51
124-165-001-0001	518 RANKIN CIRCLE N LLC	RES A BLK 1	ACRES:	1.5909	LAND:	277,200
	PO BOX 73345	CIRCLE NORTH	STATUS:	F1	IMPROV:	548,556
C	HOUSTON TX 77273-3345	FIVE HUNDRED EIGHTEEN RANKIN	MAP:	5266D	EXEMPT:	
			SITUS:	518 RANKIN CIR N	ASS VAL:	825,756
			MAIL ITEM:	15	2020 ANNUAL ASSMT:	1,382.48
124-165-001-0002	518 RANKIN CIRCLE N LLC	RES B BLK 1	ACRES:	1.4463	LAND:	252,000
	PO BOX 73345	CIRCLE NORTH	STATUS:	C2	IMPROV:	
C	HOUSTON TX 77273-3345	FIVE HUNDRED EIGHTEEN RANKIN	MAP:	5266D	EXEMPT:	
			SITUS:	RANKIN PARK DR	ASS VAL:	252,000
			MAIL ITEM:	15	2020 ANNUAL ASSMT:	421.90
135-934-001-0001	620 RANKIN CIRCLE NORTH LLC	RES A BLK 1	ACRES:	2.3496	LAND:	367,400
	252 LAKESIDE HILLS DR	WINNING WAY	STATUS:	F1	IMPROV:	1,586,765
U	MONTGOMERY TX 77316-6953		MAP:	5266D	EXEMPT:	
			SITUS:	620 RANKIN CIR	ASS VAL:	1,954,165
			MAIL ITEM:	16	2020 ANNUAL ASSMT:	3,271.66
122-184-001-0001	A & M PROPERTY SERVICES ET AL	RES A BLK 1	ACRES:	1.9870	LAND:	248,711
	8027 BAYOU FOREST DR	A & M BUSINESS PARK	STATUS:	F1	IMPROV:	698,816
U	HOUSTON TX 77088-4048		MAP:	5264D	EXEMPT:	
NC			SITUS:	11150 AIRLINE DR	ASS VAL:	947,527
			MAIL ITEM:	17	2020 ANNUAL ASSMT:	1,586.35
108-623-000-0006	A & P HOSPITALITY LLC	RES H4	ACRES:	3.9225	LAND:	1,025,196
	19606 CYRESSWOOD CT	GREENBRIAR NORTH SEC 1	STATUS:	F1	IMPROV:	2,429,657
U	SPRING TX 77388-6016		MAP:	5365C	EXEMPT:	
			SITUS:	502 N SAM HOUSTON PKY E	ASS VAL:	3,454,853
			MAIL ITEM:	18	2020 ANNUAL ASSMT:	5,784.11
108-946-000-0004	ABASI REAL ESTATE GROUP LLC	RES B4	ACRES:	1.2100	LAND:	263,540
	4926 IBIS LAKE CT	GREENBRIAR NORTH SEC 6	STATUS:	F1	IMPROV:	493,827
U	KATY TX 77449-4877		MAP:	5365C	EXEMPT:	
			SITUS:	15600 W HARDY RD	ASS VAL:	757,367
			MAIL ITEM:	19	2020 ANNUAL ASSMT:	1,267.98
116-161-000-0002	AB-GO TRAILS AT DOMINION PARK PROPCO LLC	RES E DOMINION PARK	ACRES:	50.5957	LAND:	11,019,740
	1628 JOHN F KENNEDY BLVD STE 1600	BLDGS 1-17 TRAILS OF DOMINION PARK APT	STATUS:	B1	IMPROV:	41,792,586
C	PHILADELPHIA PA 19103-2135	BLDGS 1-11 TRAILS OF DOMINION PK APTS F	MAP:	5266A	EXEMPT:	
		BLDGS 1-17 TRAILS OF DOMINION PK APTS F	SITUS:	150 DOMINION PARK DR	ASS VAL:	52,812,326
			MAIL ITEM:	20	2020 ANNUAL ASSMT:	88,418.40
114-584-000-0002	ACCC INSURANCE COMPANY	RES B	ACRES:	6.8720	LAND:	2,993,440
	390 BENMAR DR	GREENBRIAR PLACE	STATUS:	F1	IMPROV:	3,663,998
C	HOUSTON TX 77060-2901		MAP:	5365C	EXEMPT:	
			SITUS:	390 BENMAR DR	ASS VAL:	6,657,438
			MAIL ITEM:	21	2020 ANNUAL ASSMT:	11,145.88

ACCT NUMBER	OWNER	LEGAL DESCRIPTION	OTHER INFORMATION		TYPE	VALUATION
115-092-000-0002	ADVANTAGE R & D INC	RES B	ACRES:	3.3331	LAND:	571,460
	16210 W HARDY RD	GREENBRIAR PLACE NORTH SEC 1	STATUS:	F1	IMPROV:	29,586
U	HOUSTON TX 77060-1664		MAP:	5365A	EXEMPT:	
			SITUS:	950 RICHCREST DR	ASS VAL:	601,046
			MAIL ITEM:	22	2020 ANNUAL ASSMT:	1,006.27
114-481-006-0018	AGAPE TECHNOLOGY & CONSULTING INC	UNIT 32 BLDG F	ACRES:	0.0000	LAND:	13,215
	1095 EVERGREEN CIR STE 200	.0061 INT COMMON LAND & ELE	STATUS:	A1	IMPROV:	56,335
C	SPRING TX 77380-3646	NORTH VILLAGE GREEN 1 CONDO 3RD AMEN	MAP:	5264B	EXEMPT:	
			SITUS:	212 PLAZA VERDE DR	ASS VAL:	69,550
			MAIL ITEM:	23	2020 ANNUAL ASSMT:	116.44
114-481-006-0007	AGUILAR ANGEL A	UNIT 17 BLDG F	ACRES:	0.0000	LAND:	10,122
	7606 GOUDIN DR	.0055 INT COMMON LAND & ELE	STATUS:	A1	IMPROV:	43,150
C	MISSOURI CITY TX 77489-2348	NORTH VILLAGE GREEN 1 CONDO 3RD AMEN	MAP:	5264B	EXEMPT:	
			SITUS:	212 PLAZA VERDE DR	ASS VAL:	53,272
			MAIL ITEM:	24	2020 ANNUAL ASSMT:	89.19
114-481-006-0014	AGUILAR HECTOR	UNIT 26 BLDG F	ACRES:	0.0000	LAND:	10,122
	212 PLAZA VERDE DR UNIT F26	.0055 INT COMMON LAND & ELE	STATUS:	A1	IMPROV:	43,150
C	HOUSTON TX 77038-1458	NORTH VILLAGE GREEN 1 CONDO 3RD AMEN	MAP:	5264B	EXEMPT:	
			SITUS:	212 PLAZA VERDE DR	ASS VAL:	53,272
			MAIL ITEM:	25	2020 ANNUAL ASSMT:	89.19
042-074-000-0069	AIRLINE CENTER	TR 3M-3	ACRES:	0.6010	LAND:	183,260
	11715 AIRLINE DR	ABST 220 S CONTRERAS	STATUS:	F1	IMPROV:	395,414
U	HOUSTON TX 77037-1001		MAP:	5264B	EXEMPT:	
			SITUS:	11703 AIRLINE DR	ASS VAL:	578,674
			MAIL ITEM:	26	2020 ANNUAL ASSMT:	968.82
042-074-000-0102	AIRLINE CENTER INC	TR 2B-10	ACRES:	1.4230	LAND:	433,902
	400 N SAM HOUSTON PKWY E STE 105	ABST 220 S CONTRERAS	STATUS:	F1	IMPROV:	1,613,109
C	HOUSTON TX 77060-3531		MAP:	5264D	EXEMPT:	
			SITUS:	11202 AIRLINE DR	ASS VAL:	2,047,011
			MAIL ITEM:	27	2020 ANNUAL ASSMT:	3,427.11
103-113-000-0004	AIRLINE PROPERTIES INC	RES B2	ACRES:	2.7282	LAND:	831,880
	1001 WEST LOOP S STE 880	IMPERIAL VALLEY COM DEV SEC 1	STATUS:	F1	IMPROV:	1,311,729
U	HOUSTON TX 77027-9085		MAP:	5264B	EXEMPT:	
			SITUS:	11830 AIRLINE DR	ASS VAL:	2,143,609
			MAIL ITEM:	28	2020 ANNUAL ASSMT:	3,588.83
114-272-000-0023	ALARA GP LLC	RES C4	ACRES:	6.2285	LAND:	949,596
	ALARA 155 LLC	GREENBRIAR NORTH SEC 8 R/P	STATUS:	B1	IMPROV:	4,159,539
C	424 FORT HILL DR STE 144		MAP:	5365A	EXEMPT:	
	NAPERVILLE IL 60540-3912		SITUS:	17601 WAYFOREST DR	ASS VAL:	5,109,135
			MAIL ITEM:	29	2020 ANNUAL ASSMT:	8,553.71
115-092-000-0005	ALDINE GREENBRIAR APARTMENTS LLC	RES A1	ACRES:	13.2118	LAND:	2,302,020
	HARVEY GIDDENS	GREENBRIAR PLACE NORTH SEC 1	STATUS:	B1	IMPROV:	8,639,328
C	132 RED OAK LN		MAP:	5365A	EXEMPT:	
	FLOWER MOUND TX 75028-3501		SITUS:	818 RICHCREST DR	ASS VAL:	10,941,348
			MAIL ITEM:	30	2020 ANNUAL ASSMT:	18,318.00
112-754-000-0008	ALLIED BANK NORTH BELT	RES A1-A	ACRES:	0.0449	LAND:	15,648
	WELLS FARGO BANK	NORTHBOROUGH SEC 1	STATUS:	F1	IMPROV:	111,093
C	PO BOX 63931		MAP:	5265B	EXEMPT:	
	SAN FRANCISCO CA 94163-0001		SITUS:	103 GLENBOROUGH DR	ASS VAL:	126,741
			MAIL ITEM:	31	2020 ANNUAL ASSMT:	212.19

ACCT NUMBER	OWNER	LEGAL DESCRIPTION	OTHER INFORMATION		TYPE	VALUATION
115-026-000-0009	AMAC I DRISCOLL PLACE LLC	RES I & I2	ACRES:	14.9740	LAND:	2,282,935
	% AMAC HOLDINGS LLC	GREENS CROSSING SEC 1	STATUS:	B1	IMPROV:	19,232,481
C	333 EARLE OVINGTON BLVD STE 900		MAP:	5265C	EXEMPT:	
	UNIONDALE NY 11553-3614		SITUS:	1303 GEARS RD	ASS VAL:	21,515,416
			MAIL ITEM:	32	2020 ANNUAL ASSMT:	36,021.11
108-828-000-0001	AMBER VILLAGE APARTMENTS	RES E1	ACRES:	10.5000	LAND:	1,546,402
	1052 CONCORD ST	GREENBRIAR NORTH SEC 4	STATUS:	B1	IMPROV:	4,006,459
C	COSTA MESA CA 92626-2808		MAP:	5365A	EXEMPT:	
			SITUS:	625 SEMINAR DR	ASS VAL:	5,552,861
			MAIL ITEM:	33	2020 ANNUAL ASSMT:	9,296.60
115-132-001-0005	AMERICAN COMPLETION TOOLS INC	RES E	ACRES:	4.0711	LAND:	620,680
	1255 GRAND PLAZA DR	GREENS CROSSING SEC 3 PAR R/P	STATUS:	F1	IMPROV:	3,268,578
U	HOUSTON TX 77067-4330		MAP:	5265C	EXEMPT:	
			SITUS:	1255 GRAND PLAZA DR	ASS VAL:	3,889,258
			MAIL ITEM:	34	2020 ANNUAL ASSMT:	6,511.40
108-617-000-0003	AMG CITYVIEW 2 LLC	RES B2	ACRES:	8.2487	LAND:	1,156,989
	100 GLENBOROUGH DR STE 1000	GREENBRIAR NORTH SEC 1	STATUS:	B1	IMPROV:	10,019,547
C	HOUSTON TX 77067-3621		MAP:	5365A	EXEMPT:	
			SITUS:	17435 IMPERIAL VALLEY DR	ASS VAL:	11,176,536
			MAIL ITEM:	35	2020 ANNUAL ASSMT:	18,711.76
108-617-000-0010	AMG CITYVIEW 2 LLC	RES B3	ACRES:	6.0000	LAND:	823,284
	100 GLENBOROUGH DR STE 1000	GREENBRIAR NORTH SEC 1	STATUS:	B1	IMPROV:	6,321,041
C	HOUSTON TX 77067-3621		MAP:	5365A	EXEMPT:	
			SITUS:	17133 IMPERIAL VALLEY DR	ASS VAL:	7,144,325
			MAIL ITEM:	35	2020 ANNUAL ASSMT:	11,961.03
108-825-000-0002	AMG CITYVIEW 2 LLC	RES A1 & B1	ACRES:	8.4148	LAND:	1,282,922
	100 GLENBOROUGH DR STE 1000	GREENBRIAR NORTH SEC 4	STATUS:	B1	IMPROV:	10,229,145
C	HOUSTON TX 77067-3621		MAP:	5365A	EXEMPT:	
			SITUS:	855 GREENS RD	ASS VAL:	11,512,067
			MAIL ITEM:	35	2020 ANNUAL ASSMT:	19,273.50
108-827-000-0006	AMG CITYVIEW 2 LLC	RES D6	ACRES:	2.2004	LAND:	301,924
	100 GLENBOROUGH DR STE 1000	GREENBRIAR NORTH SEC 4	STATUS:	B1	IMPROV:	1,609,840
U	HOUSTON TX 77067-3621		MAP:	5365A	EXEMPT:	
			SITUS:	17206 IMPERIAL VALLEY DR	ASS VAL:	1,911,764
			MAIL ITEM:	35	2020 ANNUAL ASSMT:	3,200.68
108-827-000-0011	AMG CITYVIEW 2 LLC	RES D3	ACRES:	6.6329	LAND:	1,011,255
	100 GLENBOROUGH DR STE 1000	GREENBRIAR NORTH SEC 4	STATUS:	B1	IMPROV:	3,584,157
C	HOUSTON TX 77067-3621		MAP:	5365A	EXEMPT:	
			SITUS:	770 GREENS RD	ASS VAL:	4,595,412
			MAIL ITEM:	35	2020 ANNUAL ASSMT:	7,693.64
114-272-000-0022	AMG CITYVIEW 2 LLC	RES C3	ACRES:	9.9910	LAND:	1,523,228
	100 GLENBOROUGH DR STE 1000	GREENBRIAR NORTH SEC 8 R/P	STATUS:	B1	IMPROV:	4,199,312
C	HOUSTON TX 77067-3621		MAP:	5365A	EXEMPT:	
			SITUS:	850 HARVEST TIME LN	ASS VAL:	5,722,540
			MAIL ITEM:	35	2020 ANNUAL ASSMT:	9,580.68
115-092-000-0015	AMG CITYVIEW 2 LLC	TRS A2-A & A2-B	ACRES:	5.2607	LAND:	916,624
	100 GLENBOROUGH DR STE 1000	MONTICELLEO ON GREENBRIAR PH 3	STATUS:	B1	IMPROV:	5,405,794
C	HOUSTON TX 77067-3621	GREENBRIAR PLACE NORTH SEC 1	MAP:	5365A	EXEMPT:	
			SITUS:	17715 WAYFOREST DR	ASS VAL:	6,322,418
			MAIL ITEM:	35	2020 ANNUAL ASSMT:	10,584.99

ACCT NUMBER	OWNER	LEGAL DESCRIPTION	OTHER INFORMATION		TYPE	VALUATION
108-617-000-0004	AMG CITYVIEW APARTMENTS LLC	RES B4	ACRES:	9.1308	LAND:	1,252,875
	100 GLENBOROUGH DR STE 1000	GREENBRIAR NORTH SEC 1	STATUS:	B1	IMPROV:	11,305,536
C	HOUSTON TX 77067-3621		MAP:	5365C	EXEMPT:	
			SITUS:	17103 IMPERIAL VALLEY DR	ASS VAL:	12,558,411
			MAIL ITEM:	35	2020 ANNUAL ASSMT:	21,025.29
108-790-000-0001	AMG CITYVIEW APARTMENTS LLC	RES A1	ACRES:	11.8015	LAND:	1,619,330
	100 GLENBOROUGH DR STE 1000	GREENBRIAR NORTH SEC 3	STATUS:	B1	IMPROV:	4,733,842
C	HOUSTON TX 77067-3621		MAP:	5365C	EXEMPT:	
			SITUS:	17050 IMPERIAL VALLEY DR	ASS VAL:	6,353,172
			MAIL ITEM:	35	2020 ANNUAL ASSMT:	10,636.48
108-790-000-0002	AMG CITYVIEW APARTMENTS LLC	RES A2	ACRES:	8.0000	LAND:	1,097,712
	100 GLENBOROUGH DR STE 1000	GREENBRIAR NORTH SEC 3	STATUS:	B1	IMPROV:	3,257,042
C	HOUSTON TX 77067-3621		MAP:	5365C	EXEMPT:	
			SITUS:	17030 IMPERIAL VALLEY DR	ASS VAL:	4,354,754
			MAIL ITEM:	35	2020 ANNUAL ASSMT:	7,290.73
108-827-000-0007	AMG CITYVIEW APARTMENTS LLC	RES D4 D5 D7 & E2	ACRES:	15.4016	LAND:	2,143,166
	100 GLENBOROUGH DR STE 1000	GREENBRIAR NORTH SEC 4	STATUS:	B1	IMPROV:	8,631,315
C	HOUSTON TX 77067-3621		MAP:	5365A	EXEMPT:	
			SITUS:	535 SEMINAR DR	ASS VAL:	10,774,481
			MAIL ITEM:	35	2020 ANNUAL ASSMT:	18,038.64
108-828-000-0003	AMG CITYVIEW APARTMENTS LLC	RES E3	ACRES:	9.5534	LAND:	1,456,511
	100 GLENBOROUGH DR STE 1000	GREENBRIAR NORTH SEC 4	STATUS:	B1	IMPROV:	5,100,773
C	HOUSTON TX 77067-3621		MAP:	5365A	EXEMPT:	
			SITUS:	1000 GREENS RD	ASS VAL:	6,557,284
			MAIL ITEM:	35	2020 ANNUAL ASSMT:	10,978.20
112-117-000-0001	AMG CITYVIEW APARTMENTS LLC	RES K BLK 6	ACRES:	5.7326	LAND:	844,862
	100 GLENBOROUGH DR STE 1000	5.7326 AC	STATUS:	B1	IMPROV:	6,969,193
C	HOUSTON TX 77067-3621	GREENSPOINT SEC 1	MAP:	5365A	EXEMPT:	
			SITUS:	501 GREENS RD	ASS VAL:	7,814,055
			MAIL ITEM:	35	2020 ANNUAL ASSMT:	13,082.29
114-272-000-0008	AMG CITYVIEW APARTMENTS LLC	RES E1	ACRES:	10.0048	LAND:	1,525,332
	100 GLENBOROUGH DR STE 1000	GREENBRIAR NORTH SEC 8 R/P	STATUS:	B1	IMPROV:	4,369,712
C	HOUSTON TX 77067-3621		MAP:	5365A	EXEMPT:	
			SITUS:	1100 LANGWICK DR	ASS VAL:	5,895,044
			MAIL ITEM:	35	2020 ANNUAL ASSMT:	9,869.48
115-092-000-0010	AMG CITYVIEW APARTMENTS LLC	RES B4	ACRES:	9.4145	LAND:	1,640,384
	100 GLENBOROUGH DR STE 1000	GREEN BRIAR PLACE NORTH SEC 1	STATUS:	B1	IMPROV:	4,173,616
C	HOUSTON TX 77067-3621		MAP:	5365A	EXEMPT:	
			SITUS:	17630 WAYFOREST DR	ASS VAL:	5,814,000
			MAIL ITEM:	35	2020 ANNUAL ASSMT:	9,733.80
115-092-000-0006	AMG PINE HOLLOW LLC ET AL	RES A2	ACRES:	2.9547	LAND:	514,828
	100 GLENBOROUGH DR STE 1000	MONTICELLEO ON GREENBRIAR PH 3	STATUS:	C2	IMPROV:	
U	HOUSTON TX 77067-3621	GREENBRIAR PLACE NORTH SEC 1	MAP:	5365A	EXEMPT:	
			SITUS:	17715 WAYFOREST DR	ASS VAL:	514,828
			MAIL ITEM:	35	2020 ANNUAL ASSMT:	861.93
122-967-001-0002	AMG PINE HOLLOW LLC ET AL	RES A1 BLK 1	ACRES:	9.7675	LAND:	1,489,152
	100 GLENBOROUGH DR STE 1000	HARVEST TIME/GREENSPOINT	STATUS:	C2	IMPROV:	
U	HOUSTON TX 77067-3621		MAP:	5365A	EXEMPT:	
			SITUS:	IMPERIAL VALLEY DR	ASS VAL:	1,489,152
			MAIL ITEM:	35	2020 ANNUAL ASSMT:	2,493.14

ACCT NUMBER	OWNER	LEGAL DESCRIPTION	OTHER INFORMATION		TYPE	VALUATION
112-754-000-0001	AMG THE OAKS APARTMENTS LLC	RES A	ACRES:	2.3050	LAND:	1,004,060
	100 GLENBOROUGH DR STE 1000	(009&723*RES A-4)	STATUS:	F1	IMPROV:	59,202
C	HOUSTON TX 77067-3621	NORTHBOROUGH SEC 1	MAP:	5265B	EXEMPT:	
			SITUS:	GLENBOROUGH RD	ASS VAL:	1,063,262
			MAIL ITEM:	35	2020 ANNUAL ASSMT:	1,780.11
112-755-000-0001	AMG THE OAKS APARTMENTS LLC	RES B6	ACRES:	3.1392	LAND:	1,093,944
	100 GLENBOROUGH DR STE 1000	NORTHBOROUGH SEC 1	STATUS:	F1	IMPROV:	8,995,540
C	HOUSTON TX 77067-3621		MAP:	5265B	EXEMPT:	
			SITUS:	100 GLENBOROUGH DR	ASS VAL:	10,089,484
			MAIL ITEM:	35	2020 ANNUAL ASSMT:	16,891.81
120-587-001-0001	ANITA CENTER INC	RES A BLK 1	ACRES:	0.8631	LAND:	263,179
	PO BOX 940220	CASH RENT A CAR	STATUS:	F1	IMPROV:	671,723
U	HOUSTON TX 77094-7220		MAP:	5264D	EXEMPT:	
			SITUS:	181 W DYNA DR	ASS VAL:	934,902
			MAIL ITEM:	36	2020 ANNUAL ASSMT:	1,565.21
131-848-001-0002	APDRA CONSTRUCTION MGMT LLC	RES A1 BLK 1	ACRES:	0.9885	LAND:	172,236
	1130 ENCLAVE PKWY	RANKIN PARK TRACT 9	STATUS:	F1	IMPROV:	519,229
U	HOUSTON TX 77077-1606		MAP:	5266D	EXEMPT:	
			SITUS:	507 RANKIN CIR N	ASS VAL:	691,465
			MAIL ITEM:	37	2020 ANNUAL ASSMT:	1,157.65
042-074-000-0013	APTMC LLC	TR 2L-2	ACRES:	4.0000	LAND:	696,960
	2205 AVENUE I STE 117	ABST 220 S CONTRERAS	STATUS:	B1	IMPROV:	3,403,854
C	ROSENBERG TX 77471-2651		MAP:	5364A	EXEMPT:	
			SITUS:	181 GOODSON DR	ASS VAL:	4,100,814
			MAIL ITEM:	38	2020 ANNUAL ASSMT:	6,865.58
042-074-000-0014	APTMC LLC	TR 2L-1	ACRES:	4.5720	LAND:	796,624
	2205 AVENUE I STE 117	ABST 220 S CONTRERAS	STATUS:	B1	IMPROV:	4,082,136
C	ROSENBERG TX 77471-2651		MAP:	5264B	EXEMPT:	
			SITUS:	101 GOODSON DR	ASS VAL:	4,878,760
			MAIL ITEM:	38	2020 ANNUAL ASSMT:	8,168.02
042-074-000-0037	APTMC LLC	TRS 2D & 2L-3	ACRES:	2.8150	LAND:	490,484
	2205 AVENUE I STE 117	ABST 220 S CONTRERAS	STATUS:	B1	IMPROV:	2,440,247
C	ROSENBERG TX 77471-2651		MAP:	5364A	EXEMPT:	
			SITUS:	197 GOODSON DR	ASS VAL:	2,930,731
			MAIL ITEM:	38	2020 ANNUAL ASSMT:	4,906.63
127-229-001-0001	APTVO LLC	LT 1 BLK 1	ACRES:	7.6095	LAND:	1,325,880
	2205 AVENUE I STE 117	DAS RESERVE	STATUS:	B1	IMPROV:	9,803,139
C	ROSENBERG TX 77471-2651		MAP:	5364A	EXEMPT:	
			SITUS:	225 ALDINE BENDER DR	ASS VAL:	11,129,019
			MAIL ITEM:	38	2020 ANNUAL ASSMT:	18,632.20
114-586-000-0018	ARENA ENTERPRISES LLC	RES Q3	ACRES:	7.8781	LAND:	1,715,850
	12038 MIRAMAR SHORE	NORTHBOROUGH SEC 3	STATUS:	B1	IMPROV:	8,810,273
C	HOUSTON TX 77065-3944		MAP:	5265A	EXEMPT:	
			SITUS:	633 RUSHCREEK DR	ASS VAL:	10,526,123
			MAIL ITEM:	39	2020 ANNUAL ASSMT:	17,622.84
112-066-000-0005	ARREGUIN FILEMON ZUNIGA	UNIT 10 BLDG B	ACRES:	0.0000	LAND:	5,489
	11526 EARLY MIST CT	.0192 INT COMMON LAND & ELE	STATUS:	A1	IMPROV:	23,401
C	HOUSTON TX 77064-2202	OPEN PINES CONDO	MAP:	5365A	EXEMPT:	
			SITUS:	17202 IMPERIAL VALLEY DR	ASS VAL:	28,890
			MAIL ITEM:	40	2020 ANNUAL ASSMT:	48.37

ACCT NUMBER	OWNER	LEGAL DESCRIPTION	OTHER INFORMATION		TYPE	VALUATION
135-981-001-0001	ASHTON SPENCER	RES A BLK 1	ACRES:	6.3730	LAND:	832,824
	13511 GREENLOW DR	DNJS RESERVE ON RANKIN ROAD	STATUS:	F1	IMPROV:	1,317
U	HOUSTON TX 77067-3235		MAP:	5266C	EXEMPT:	
NC			SITUS:	851 W RANKIN RD	ASS VAL:	834,141
			MAIL ITEM:	42	2020 ANNUAL ASSMT:	1,396.52
135-982-001-0003	ASHTON SPENCER	RES A1 BLK 1	ACRES:	2.5000	LAND:	196,020
	11777 WILLOWRIDGE CIR	ASHTON RESERVE ON RANKIN ROAD	STATUS:	F1	IMPROV:	1,504,234
C	CONROE TX 77304-5023		MAP:	5266C	EXEMPT:	
			SITUS:	13511 GREENLOW DR	ASS VAL:	1,700,254
			MAIL ITEM:	41	2020 ANNUAL ASSMT:	2,846.57
044-032-001-0010	AUBERI HOLDINGS LLC	TR 11	ACRES:	1.4460	LAND:	199,748
	31415 BECKY LN	RANKIN PARK U/R	STATUS:	F1	IMPROV:	596,704
U	MAGNOLIA TX 77354-2281	ABST 608 S L NOBLE	MAP:	5266D	EXEMPT:	
			SITUS:	13630 GILLMAN PARK	ASS VAL:	796,452
			MAIL ITEM:	43	2020 ANNUAL ASSMT:	1,333.42
044-032-000-0091	AUTOZONE PARTS INC	TR 1A-6	ACRES:	1.6093	LAND:	701,010
	PO BOX 2198	ABST 608 S L NOBLE	STATUS:	F1	IMPROV:	711,590
C	MEMPHIS TN 38101-2198		MAP:	5366C	EXEMPT:	
NC			SITUS:	18506 IMPERIAL VALLEY RD	ASS VAL:	1,412,600
			MAIL ITEM:	45	2020 ANNUAL ASSMT:	2,364.97
103-112-000-0005	AUTOZONE PARTS INC	RES A2	ACRES:	3.6210	LAND:	788,655
	123 SOUTH FRONT STREET	IMPERIAL VALLEY COM DEV SEC 1	STATUS:	F1	IMPROV:	875,445
U	MEMPHIS TN 38103-3607		MAP:	5264B	EXEMPT:	
			SITUS:	74 ALDINE BENDER RD	ASS VAL:	1,664,100
			MAIL ITEM:	44	2020 ANNUAL ASSMT:	2,786.04
130-062-002-0003	AVILES RAFUL	RES B & B1-A BLK 2	ACRES:	1.9820	LAND:	345,344
	25910 BOURGAIN DR	STEWART RANKIN PARK SEC 2	STATUS:	C2	IMPROV:	
C	TOMBALL TX 77377-7232		MAP:	5266D	EXEMPT:	
			SITUS:	RANKIN CIR N	ASS VAL:	345,344
			MAIL ITEM:	46	2020 ANNUAL ASSMT:	578.17
139-423-001-0001	BAFCO IV LLC	RES A BLK 1	ACRES:	1.8530	LAND:	1,210,755
	310 SOUTH ST	WEST ROAD SQUARE	STATUS:	F1	IMPROV:	1,268,054
C	MORRISTOWN NJ 07960-7355		MAP:	5264D	EXEMPT:	
			SITUS:	165 WEST RD	ASS VAL:	2,478,809
			MAIL ITEM:	47	2020 ANNUAL ASSMT:	4,150.02
112-758-000-0007	BARAJAS INVESTMENTS LLC	TRS 2B & 2C & RES E6	ACRES:	1.0462	LAND:	227,860
	27 LA JOLLA CIR	NORTHBOROUGH SEC 1	STATUS:	F1	IMPROV:	430,975
U	MONTGOMERY TX 77356-5364		MAP:	5265B	EXEMPT:	
			SITUS:	610 W GREENS RD	ASS VAL:	658,835
			MAIL ITEM:	48	2020 ANNUAL ASSMT:	1,103.02
114-481-004-0013	BARANDA GROUP LLC	UNIT 31 BLDG D	ACRES:	0.0000	LAND:	12,663
	5315 CEDAR LODGE CT	.0072 INT COMMON LAND & ELE	STATUS:	A1	IMPROV:	53,986
U	KINGWOOD TX 77345-2049	NORTH VILLAGE GREEN 1 CONDO 3RD AMEN	MAP:	5264B	EXEMPT:	
			SITUS:	206 PLAZA VERDE DR	ASS VAL:	66,649
			MAIL ITEM:	49	2020 ANNUAL ASSMT:	111.58
114-481-004-0017	BARANDA GROUP LLC	UNIT 35 BLDG D	ACRES:	0.0000	LAND:	11,280
	5315 CEDAR LODGE CT	.0062 INT COMMON LAND & ELE	STATUS:	A1	IMPROV:	48,091
U	KINGWOOD TX 77345-2049	NORTH VILLAGE GREEN 1 CONDO 3RD AMEN	MAP:	5264B	EXEMPT:	
			SITUS:	206 PLAZA VERDE DR	ASS VAL:	59,371
			MAIL ITEM:	49	2020 ANNUAL ASSMT:	99.40

ACCT NUMBER	OWNER	LEGAL DESCRIPTION	OTHER INFORMATION		TYPE	VALUATION
114-481-006-0020	BARANDA JOSE A	UNIT 34 BLDG F	ACRES:	0.0000	LAND:	11,012
	RODRIGUEZ KARLA B	.0061 INT COMMON LAND & ELE	STATUS:	A1	IMPROV:	46,946
U	212 PLAZA VERDE DR UNIT 34	NORTH VILLAGE GREEN 1 CONDO 3RD AMEN	MAP:	5264B	EXEMPT:	
	HOUSTON TX 77038-1450		SITUS:	212 PLAZA VERDE DR	ASS VAL:	57,958
			MAIL ITEM:	50	2020 ANNUAL ASSMT:	97.03
114-481-005-0007	BARANDA TEXAS GROUP LLC	UNIT 17 BLDG E	ACRES:	0.0000	LAND:	11,280
	5315 CEDAR LODGE CT	.0062 INT COMMON LAND & ELE	STATUS:	A1	IMPROV:	48,091
U	KINGWOOD TX 77345-2049	NORTH VILLAGE GREEN 1 CONDO 3RD AMEN	MAP:	5264B	EXEMPT:	
			SITUS:	206 PLAZA VERDE DR	ASS VAL:	59,371
			MAIL ITEM:	51	2020 ANNUAL ASSMT:	99.40
116-161-000-0031	BASS HARRIET V	RES K1-A	ACRES:	0.0115	LAND:	375
	5230 SUMMER SNOW DR	(DIRECTOR LOT 1-A)	STATUS:	C2	IMPROV:	
C	HOUSTON TX 77041-6592	DOMINION PARK	MAP:	5266A	EXEMPT:	
			SITUS:	WHISTLING PINES DR	ASS VAL:	375
			MAIL ITEM:	52	2020 ANNUAL ASSMT:	0.63
114-481-013-0019	BATTLEOAKHOMES LLC	UNIT 203 BLDG M	ACRES:	0.0000	LAND:	11,890
	9935 NW PARK PLACE DR	.0062 INT COMMON LAND & ELE	STATUS:	A1	IMPROV:	50,691
C	HOUSTON TX 77086-3411	NORTH VILLAGE GREEN 1 CONDO PH 2 3RD	MAP:	5264B	EXEMPT:	
			SITUS:	218 PLAZA VERDE DR	ASS VAL:	62,581
			MAIL ITEM:	53	2020 ANNUAL ASSMT:	104.77
044-032-001-0039	BBK PROPERTIES LLC	TR 47	ACRES:	1.1109	LAND:	193,564
	2048 JOHANNA DR	RANKIN PARK U/R	STATUS:	F1	IMPROV:	33,445
U	HOUSTON TX 77055-1702	ABST 608 S L NOBLE	MAP:	5266D	EXEMPT:	
			SITUS:	E RANKIN CIR	ASS VAL:	227,009
			MAIL ITEM:	54	2020 ANNUAL ASSMT:	380.06
114-481-007-0003	BENITEZ FRANCISCO	UNIT 13 BLDG G	ACRES:	0.0000	LAND:	8,730
	212 PLAZA VERDE DR UNIT G13	.0045 INT COMMON LAND & ELE	STATUS:	A1	IMPROV:	37,215
C	HOUSTON TX 77038-1418	NORTH VILLAGE GREEN 1 CONDO 3RD AMEN	MAP:	5264B	EXEMPT:	
			SITUS:	212 PLAZA VERDE DR	ASS VAL:	45,945
			MAIL ITEM:	55	2020 ANNUAL ASSMT:	76.92
108-948-000-0001	BENMAR INVESTMENTS LLC	RES A1	ACRES:	7.9630	LAND:	433,585
	16 SAINT CHRISTOPHER CT	GREENBRIAR NORTH SEC 7	STATUS:	C2	IMPROV:	
U	SUGAR LAND TX 77479-4204		MAP:	5365C	EXEMPT:	
			SITUS:	BENMAR DR	ASS VAL:	433,585
			MAIL ITEM:	56	2020 ANNUAL ASSMT:	725.91
044-032-001-0052	BOC ENTERPRISES LLC	TR 4A	ACRES:	1.0000	LAND:	174,240
	31275 SIERRA BONITA	RANKIN PARK U/R	STATUS:	F1	IMPROV:	418,434
C	TEMECULA CA 92592-3100	ABST 608 S L NOBLE	MAP:	5266D	EXEMPT:	
			SITUS:	13711 RANKIN PARK	ASS VAL:	592,674
			MAIL ITEM:	57	2020 ANNUAL ASSMT:	992.25
118-901-001-0001	BONIUK INTERESTS LTD	RES A BLK 1	ACRES:	14.3322	LAND:	3,745,866
	3720 SAN JACINTO ST	RANKIN PLAZA	STATUS:	C2	IMPROV:	
U	HOUSTON TX 77004-3922		MAP:	5266D	EXEMPT:	
			SITUS:	W RANKIN RD	ASS VAL:	3,745,866
			MAIL ITEM:	58	2020 ANNUAL ASSMT:	6,271.33
118-428-001-0004	BOX GANG HOLDINGS LLC	RES A2 BLK 1 &	ACRES:	11.2030	LAND:	976,006
	16736 E HARDY RD	TRS 61C-4 & 63A-7	STATUS:	F2	IMPROV:	989,100
C	HOUSTON TX 77032-1125	ABST 278 E FRIAS	MAP:	5366C	EXEMPT:	
		SMITH INTERNATIONAL SEC 1	SITUS:	16736 E HARDY RD	ASS VAL:	1,965,106
			MAIL ITEM:	59	2020 ANNUAL ASSMT:	3,289.98

ACCT NUMBER	OWNER	LEGAL DESCRIPTION	OTHER INFORMATION		TYPE	VALUATION
108-949-000-0010	BOXER F2 LP	RES B8	ACRES:	2.4490	LAND:	640,068
	720 N POST OAK RD STE 500	GREENBRIAR NORTH SEC 7	STATUS:	F1	IMPROV:	2,062,996
U	HOUSTON TX 77024-3928		MAP:	5365C	EXEMPT:	
			SITUS:	507 N SAM HOUSTON PKY E	ASS VAL:	2,703,064
			MAIL ITEM:	60	2020 ANNUAL ASSMT:	4,525.47
130-355-001-0004	BRENHAM AA HOLDINGS LLC	RES C1	ACRES:	0.0000	LAND:	99,896
	PO BOX 1950	STEWART RANKIN PARK SEC 3	STATUS:	F1	IMPROV:	302,277
C	BRENHAM TX 77834-1950		MAP:	5266D	EXEMPT:	
			SITUS:	406 RANKIN CIR N	ASS VAL:	402,173
			MAIL ITEM:	61	2020 ANNUAL ASSMT:	673.32
119-307-000-0004	BRIDGEWATER HOSPITALITY LLC	RES A1 &	ACRES:	2.4495	LAND:	438,530
	ATTN: REAL ESTATE DEPT	RES B1 BLK 2	STATUS:	C2	IMPROV:	
U	4515 AIRLINE DR	GREENS LANDING SEC 8	MAP:	5264D	EXEMPT:	
AC	HOUSTON TX 77022-2902	GREENS LANDING SEC 7	SITUS:	220 GREENS LANDING DR	ASS VAL:	438,530
			MAIL ITEM:	62	2020 ANNUAL ASSMT:	734.19
119-307-000-0007	BRIDGEWATER HOSPITALITY LLC	RES B1-A BLK 2	ACRES:	1.6666	LAND:	362,980
	ATTN: REAL ESTATE DEPT	GREENS LANDING SEG 8	STATUS:	F1	IMPROV:	2,347,172
C	4515 AIRLINE DR		MAP:	5264D	EXEMPT:	
AN	HOUSTON TX 77022-2902		SITUS:	220 GREENS LANDING DR	ASS VAL:	2,710,152
			MAIL ITEM:	62	2020 ANNUAL ASSMT:	4,537.34
125-487-001-0001	BRISTOL APARTMENTS LP	BLDGS 1 THRU 12 26 27 BLK 1	ACRES:	6.9640	LAND:	1,061,739
	1500 N POST OAK RD STE 190	BRISTOL APTS	STATUS:	B1	IMPROV:	3,929,515
C	HOUSTON TX 77055-5487		MAP:	5265C	EXEMPT:	
			SITUS:	1303 GREENS PKY	ASS VAL:	4,991,254
			MAIL ITEM:	63	2020 ANNUAL ASSMT:	8,356.36
125-487-002-0001	BRISTOL APARTMENTS LP	BLDGS 13 THRU 25 BLK 2	ACRES:	7.1316	LAND:	1,087,282
	1500 N POST OAK RD STE 190	BRISTOL APTS	STATUS:	B1	IMPROV:	3,853,759
C	HOUSTON TX 77055-5487		MAP:	5265C	EXEMPT:	
			SITUS:	1212 GRAND PLAZA DR	ASS VAL:	4,941,041
			MAIL ITEM:	63	2020 ANNUAL ASSMT:	8,272.29
140-618-001-0001	BUCKEYE CORRUGATED INC	RES A BLK 1	ACRES:	13.8900	LAND:	3,025,240
	822 KUMHO DRIVE SUITE 400	PINTO CORNER RESERVE AT FALLBROOK AI	STATUS:	F1	IMPROV:	16,126,407
C	AKRON OH 44333-9298		MAP:	5264C	EXEMPT:	
NC			SITUS:	10343 ELLA BLVD	ASS VAL:	19,151,647
			MAIL ITEM:	64	2020 ANNUAL ASSMT:	32,063.69
112-119-000-0001	BWS HUMBLE CENTER LP	RES I BLK 8	ACRES:	6.8300	LAND:	1,776,165
	11312 KINGSWORTHY LN	GREENSPOINT SEC 1	STATUS:	F1	IMPROV:	6,567,739
U	HOUSTON TX 77024-7433		MAP:	5265B	EXEMPT:	
			SITUS:	351 GREENS RD	ASS VAL:	8,343,904
			MAIL ITEM:	65	2020 ANNUAL ASSMT:	13,969.36
045-054-000-0108	BYRNE REAL PROPERTY HOLDINGS LLC	TR 1G	ACRES:	1.1483	LAND:	50,020
	13714 PEGASUS RD	ABST 750 P SULLIVAN	STATUS:	C2	IMPROV:	
U	CYPRESS TX 77429-5130		MAP:	5266B	EXEMPT:	
			SITUS:	14444 NORTH FWY	ASS VAL:	50,020
			MAIL ITEM:	66	2020 ANNUAL ASSMT:	83.74
045-054-000-0135	BYRNE REAL PROPERTY HOLDINGS LLC	TRS 1A-1 THRU 1A-6 & 1G-1	ACRES:	7.8400	LAND:	2,063,000
	13714 PEGASUS RD	ABST 750 P SULLIVAN	STATUS:	F1	IMPROV:	2,150,010
U	CYPRESS TX 77429-5130		MAP:	5266B	EXEMPT:	
			SITUS:	14444 NORTH FWY	ASS VAL:	4,213,010
			MAIL ITEM:	66	2020 ANNUAL ASSMT:	7,053.42

	ACCT NUMBER	OWNER	LEGAL DESCRIPTION	OTHER INFORMATION		TYPE	VALUATION
	114-481-001-0015	CALVO RAUL R	UNIT 33 BLDG A	ACRES:	0.0000	LAND:	8,730
		RANGEL ELOISA C	.0045 INT COMMON LAND & ELE	STATUS:	A1	IMPROV:	37,215
C		218 PLAZA VERDE DR APT 2208	NORTH VILLAGE GREEN 1 CONDO 3RD AMEN	MAP:	5264B	EXEMPT:	
		HOUSTON TX 77038-1441		SITUS:	202 PLAZA VERDE DR	ASS VAL:	45,945
				MAIL ITEM:	67	2020 ANNUAL ASSMT:	76.92
	116-287-000-0001	CAMARATA HOLDINGS LTD	RES A	ACRES:	2.6777	LAND:	466,564
		16465 W HARDY RD	FEDERAL EXPRESS-GREENBRIAR PLACE NO	STATUS:	F1	IMPROV:	1,185,913
U		HOUSTON TX 77060-6226		MAP:	5365A	EXEMPT:	
				SITUS:	16465 W HARDY RD	ASS VAL:	1,652,477
				MAIL ITEM:	68	2020 ANNUAL ASSMT:	2,766.58
	114-584-000-0010	CARRIE S & DAVID J ARATA TRUST	RES D4	ACRES:	1.1222	LAND:	488,810
		55 WINGED FOOT	GREENBRIAR PLACE	STATUS:	F1	IMPROV:	664,171
U		BOERNE TX 78006-5726		MAP:	5365C	EXEMPT:	
				SITUS:	315 N SAM HOUSTON PKY E	ASS VAL:	1,152,981
				MAIL ITEM:	69	2020 ANNUAL ASSMT:	1,930.32
	114-481-004-0006	CARRIZALES LUIS	UNIT 16 BLDG D	ACRES:	0.0000	LAND:	11,280
		206 PLAZA VERDE DR UNIT D-16	.0062 INT COMMON LAND & ELE	STATUS:	A1	IMPROV:	48,091
C		HOUSTON TX 77038-1414	NORTH VILLAGE GREEN 1 CONDO 3RD AMEN	MAP:	5264B	EXEMPT:	
				SITUS:	206 PLAZA VERDE DR	ASS VAL:	59,371
				MAIL ITEM:	70	2020 ANNUAL ASSMT:	99.40
	114-481-004-0010	CASTANEDA JOSUE	UNIT 24 BLDG D	ACRES:	0.0000	LAND:	11,280
		206 PLAZA VERDE DR UNIT D24	.0062 INT COMMON LAND & ELE	STATUS:	A1	IMPROV:	48,091
C		HOUSTON TX 77038-1454	NORTH VILLAGE GREEN 1 CONDO 3RD AMEN	MAP:	5264B	EXEMPT:	
				SITUS:	206 PLAZA VERDE DR	ASS VAL:	59,371
				MAIL ITEM:	71	2020 ANNUAL ASSMT:	99.40
	115-092-000-0007	CATAPANO PROPERTIES LP	RES B1	ACRES:	1.0000	LAND:	174,240
		PO BOX 40608	GREENBRIAR PLACE NORTH SEC 1	STATUS:	F1	IMPROV:	131,050
C		HOUSTON TX 77240-0608		MAP:	5365A	EXEMPT:	
				SITUS:	1010 RICHCREST DR	ASS VAL:	305,290
				MAIL ITEM:	72	2020 ANNUAL ASSMT:	511.12
	114-215-005-0007	CELSO S JR & ADELFA BORDA FABELLO	UNIT 53 BLDG E	ACRES:	0.0000	LAND:	9,358
		REVOCABLE TRUST	.012804 INT COMMON LAND & ELE	STATUS:	A1	IMPROV:	39,892
U		40800 N APOLLO WAY	(009 RES GREENBRIAR NO. 4)	MAP:	5365A	EXEMPT:	
		PHOENIX AZ 85086-1549	GREENSPOINT LANDING CONDO	SITUS:	17210 IMPERIAL VALLEY DR	ASS VAL:	49,250
				MAIL ITEM:	73	2020 ANNUAL ASSMT:	82.45
	114-215-006-0003	CELSO S JR & ADELFA BORDA FABELLO	UNIT 56 BLDG F	ACRES:	0.0000	LAND:	9,358
		REVOCALBE TRUST	.012804 INT COMMON LAND & ELE	STATUS:	A1	IMPROV:	39,892
U		40800 N APOLLO WAY	(009 RES GREENBRIAR NO. 4)	MAP:	5365A	EXEMPT:	
		PHOENIX AZ 85086-1549	GREENSPOINT LANDING CONDO	SITUS:	17210 IMPERIAL VALLEY DR	ASS VAL:	49,250
				MAIL ITEM:	73	2020 ANNUAL ASSMT:	82.45
	042-074-000-0031	CENTERAMERICA CAPITAL PTNR	TR 1F (IMPS ONLY)	ACRES:	0.0000	LAND:	
		3901 BELLAIRE BLVD	(LAND*0420740000030)	STATUS:	F1	IMPROV:	487,394
C		HOUSTON TX 77025-1100	ABST 220 S CONTRERAS	MAP:	5264B	EXEMPT:	
				SITUS:	11310 NORTH FWY	ASS VAL:	487,394
				MAIL ITEM:	74	2020 ANNUAL ASSMT:	816.00
	112-755-000-0004	CEPIDEH INVESTMENTS LLC	RES B3	ACRES:	3.6599	LAND:	797,125
		12603 LOUETTA RD STE 105	(009 & 723*RES B2)	STATUS:	F1	IMPROV:	4,509,875
C		CYPRESS TX 77429-0015	NORTHBOROUGH SEC 1	MAP:	5265B	EXEMPT:	
				SITUS:	12700 NORTHBOROUGH DR	ASS VAL:	5,307,000
				MAIL ITEM:	75	2020 ANNUAL ASSMT:	8,884.98

ACCT NUMBER	OWNER	LEGAL DESCRIPTION	OTHER INFORMATION		TYPE	VALUATION
116-851-000-0003	CFT DEVELOPMENTS LLC	RES A1-A	ACRES:	0.4713	LAND:	307,950
	1683 WALNUT GROVE AVE	GREENS LANDING SEC 1	STATUS:	F1	IMPROV:	441,009
U	ROSEMEAD CA 91770-3711		MAP:	5264D	EXEMPT:	
			SITUS:	10315 NORTH FWY	ASS VAL:	748,959
			MAIL ITEM:	76	2020 ANNUAL ASSMT:	1,253.91
092-127-001-0028	CHAPMAN FAMILY PARTNERSHIP TWELVE LTD	TR 14R & 32	ACRES:	8.5500	LAND:	1,489,752
	10461 WESTPARK DR	NORTH HOUSTON INDUSTRIES SEC 1	STATUS:	D2	IMPROV:	
C	HOUSTON TX 77042-5314		MAP:	5366C	EXEMPT:	
			SITUS:	IMPERIAL VALLEY DR	ASS VAL:	1,489,752
			MAIL ITEM:	77	2020 ANNUAL ASSMT:	2,494.14
114-481-007-0014	CHAVARRIA ANTONIO	UNIT 32 BLDG G	ACRES:	0.0000	LAND:	11,280
	212 PLAZA VERDE DR UNIT G32	.0062 INT COMMON LAND & ELE	STATUS:	A1	IMPROV:	48,091
U	HOUSTON TX 77038-1459	NORTH VILLAGE GREEN 1 CONDO 3RD AMEN	MAP:	5264B	EXEMPT:	
			SITUS:	212 PLAZA VERDE DR	ASS VAL:	59,371
			MAIL ITEM:	78	2020 ANNUAL ASSMT:	99.40
092-127-000-0161	CHISHOLM PARTNERS LLC	TRS 5A 5D-2 & 6A	ACRES:	1.6843	LAND:	293,472
	7720 WESTVIEW DR	NORTH HOUSTON INDUSTRIES SEC 1	STATUS:	F1	IMPROV:	2,325,148
U	HOUSTON TX 77055-5029		MAP:	5366C	EXEMPT:	
AC			SITUS:	18160 IMPERIAL VALLEY DR	ASS VAL:	2,618,620
			MAIL ITEM:	79	2020 ANNUAL ASSMT:	4,384.09
108-387-000-0001	CLEAR SKY CAPITAL NORTH PARK LP	RES D1 BLK 6	ACRES:	6.2090	LAND:	1,081,856
	DBA CLEAR SKY CAP NP LP	NORTHPOINT SEC 1 R/P	STATUS:	B1	IMPROV:	14,272,201
C	2398 EAST CAMELBACK RD STE 615		MAP:	5265D	EXEMPT:	
	PHOENIX AZ 85016-9004		SITUS:	90 NORTHPOINT DR	ASS VAL:	15,354,057
			MAIL ITEM:	80	2020 ANNUAL ASSMT:	25,705.76
048-039-000-0003	CMI INVESTMENTS LTD	TR 3C	ACRES:	6.0000	LAND:	850,440
	1900 ALDINE WESTERN RD	ABST 1500 WCRR CO SEC 16 BLK 4	STATUS:	F1	IMPROV:	687,737
U	HOUSTON TX 77038-1204		MAP:	5164B	EXEMPT:	
			SITUS:	1900 ALDINE WESTERN RD	ASS VAL:	1,538,177
			MAIL ITEM:	81	2020 ANNUAL ASSMT:	2,575.22
140-951-001-0001	COCA-COLA SOUTHWEST BEVERAGES LLC	RES A BLK 1	ACRES:	145.6200	LAND:	28,544,432
	14185 DALLAS PKWY STE 1300	COCA COLA SOUTHWEST BEVERAGES NORT	STATUS:	F2	IMPROV:	92,000,000
C	DALLAS TX 75254-1341		MAP:	5264D	EXEMPT:	
AN			SITUS:	DEER TRAIL DR	ASS VAL:	120,544,432
			MAIL ITEM:	82	2020 ANNUAL ASSMT:	201,815.49
131-900-001-0001	COLE AA HOUSTON TX LLC	RES A BLK 1	ACRES:	1.0030	LAND:	262,146
	C/O RYAN LLC	ADVANCE AUTO PARTS GREENBRIAR	STATUS:	F1	IMPROV:	600,575
C	PO BOX 460369		MAP:	5365A	EXEMPT:	
	HOUSTON TX 77056-8369		SITUS:	12567 IMPERIAL VALLEY DR	ASS VAL:	862,721
			MAIL ITEM:	83	2020 ANNUAL ASSMT:	1,444.37
092-127-000-0006	COLFIN COBALT I-II OWNER LLC	TR 4R-6	ACRES:	4.7197	LAND:	822,360
	P O BOX 30428	NORTH HOUSTON INDUSTRIES SEC 1	STATUS:	F1	IMPROV:	3,827,640
C	CHARLOTTE NC 28230-0428		MAP:	5366C	EXEMPT:	
			SITUS:	18207 CHISHOLM TRL	ASS VAL:	4,650,000
			MAIL ITEM:	84	2020 ANNUAL ASSMT:	7,785.03
121-181-001-0001	COLUMBIA GREENS LP	RES	ACRES:	17.6397	LAND:	2,295,009
	PO BOX 295076	BLDG 1-11	STATUS:	B1	IMPROV:	5,750,580
C	KERRVILLE TX 78029-5076	COLUMBIA GREENS APARTMENTS	MAP:	5265A	EXEMPT:	
			SITUS:	832 W GREENS RD	ASS VAL:	8,045,589
			MAIL ITEM:	85	2020 ANNUAL ASSMT:	13,469.93

ACCT NUMBER	OWNER	LEGAL DESCRIPTION	OTHER INFORMATION		TYPE	VALUATION
044-032-001-0007	CORTES RAMIRO VALDESPINO	TRS 7B & 8	ACRES:	2.6037	LAND:	453,668
	1006 SAURIS CT	RES B1 BLK 1	STATUS:	C2	IMPROV:	
C	HOUSTON TX 77038-2440	STEWART RANKIN PARK SEC 3	MAP:	5266D	EXEMPT:	
		RANKIN PARK U/R	SITUS:	18702 N RANKIN CIR	ASS VAL:	453,668
			MAIL ITEM:	86	2020 ANNUAL ASSMT:	759.53
112-065-000-0005	COSTA MARIO	UNIT 5 BLDG A	ACRES:	0.0000	LAND:	5,489
	17202 IMPERIAL VALLEY DR UNIT A-5	.0192 INT COMMON LAND & ELE	STATUS:	A1	IMPROV:	23,401
U	HOUSTON TX 77060-1533	OPEN PINES CONDO	MAP:	5365A	EXEMPT:	
			SITUS:	17202 IMPERIAL VALLEY DR	ASS VAL:	28,890
			MAIL ITEM:	87	2020 ANNUAL ASSMT:	48.37
115-026-000-0001	CROWN PARK INDUSTRIAL LP	RES A	ACRES:	5.1768	LAND:	789,254
	PO BOX 7278	GREENS CROSSING SEC 1	STATUS:	C2	IMPROV:	
U	SPRING TX 77387-7278		MAP:	5165D	EXEMPT:	
			SITUS:	GEARS RD	ASS VAL:	789,254
			MAIL ITEM:	88	2020 ANNUAL ASSMT:	1,321.37
114-481-005-0001	CRUZ CARLOS A	UNIT 11 BLDG E	ACRES:	0.0000	LAND:	11,012
	206 PLAZA VERDE	.0061 INT COMMON LAND & ELE	STATUS:	A1	IMPROV:	46,946
C	HOUSTON TX 77038-1449	NORTH VILLAGE GREEN 1 CONDO 3RD AMEN	MAP:	5264B	EXEMPT:	
			SITUS:	206 PLAZA VERDE DR	ASS VAL:	57,958
			MAIL ITEM:	89	2020 ANNUAL ASSMT:	97.03
114-481-007-0017	DAVIS WANDA & ROGER	UNIT 35 BLDG G	ACRES:	0.0000	LAND:	12,663
	9950 VALLEY LAKE DR	.0072 INT COMMON LAND & ELE	STATUS:	A1	IMPROV:	53,986
U	HOUSTON TX 77078-3205	NORTH VILLAGE GREEN 1 CONDO 3RD AMEN	MAP:	5264B	EXEMPT:	
			SITUS:	212 PLAZA VERDE DR	ASS VAL:	66,649
			MAIL ITEM:	90	2020 ANNUAL ASSMT:	111.58
114-481-013-0031	DEJESUS VILLEGAS MARIA	UNIT 215 BLDG M	ACRES:	0.0000	LAND:	11,139
	HERNANDEZ TOBON	.0056 INT COMMON LAND & ELE	STATUS:	A1	IMPROV:	47,486
C	212 PLAZA VERDE DR APT G16	NORTH VILLAGE GREEN 1 CONDO PH 2 3RD	MAP:	5264B	EXEMPT:	
	HOUSTON TX 77038-1417		SITUS:	218 PLAZA VERDE DR	ASS VAL:	58,625
			MAIL ITEM:	91	2020 ANNUAL ASSMT:	98.15
140-090-001-0001	DESERT SIERRA HOUSTON LLC	RES A BLK 1	ACRES:	11.7800	LAND:	2,565,685
	15853 OLDEN ST	DESERT SIERRA HOUSTON RESERVE	STATUS:	F1	IMPROV:	7,584,315
C	SYLMAR CA 91342-1249		MAP:	5264B	EXEMPT:	
			SITUS:	303 GILLESPIE RD	ASS VAL:	10,150,000
			MAIL ITEM:	92	2020 ANNUAL ASSMT:	16,993.13
114-586-000-0007	DIVINE FARMS LLC	RES Q	ACRES:	6.9730	LAND:	911,232
	10100 EAST FWY	NORTHBOROUGH SEC 3	STATUS:	D2	IMPROV:	
U	HOUSTON TX 77029-1971		MAP:	5265A	EXEMPT:	
			SITUS:	RUSHCREEK DR	ASS VAL:	911,232
			MAIL ITEM:	93	2020 ANNUAL ASSMT:	1,525.58
112-069-000-0002	DIXON VILMA C	UNIT 22 BLDG E	ACRES:	0.0000	LAND:	6,289
	CORTEZ SANDRA P	.0237 INT COMMON LAND & ELE	STATUS:	A1	IMPROV:	26,813
C	17202 IMPERIAL VALLEY DR APT 22	OPEN PINES CONDO	MAP:	5365A	EXEMPT:	
	HOUSTON TX 77060-1534		SITUS:	17202 IMPERIAL VALLEY DR	ASS VAL:	33,102
			MAIL ITEM:	94	2020 ANNUAL ASSMT:	55.42
108-829-000-0001	DM ARBOR COURT LTD	RES F1	ACRES:	9.4365	LAND:	1,337,982
	5305 VILLAGE CREEK DR	GREENBRIAR NORTH SEC 4	STATUS:	B1	IMPROV:	10,924,404
U	PLANO TX 75093-4810		MAP:	5365A	EXEMPT:	
			SITUS:	802 SEMINAR DR	ASS VAL:	12,262,386
			MAIL ITEM:	95	2020 ANNUAL ASSMT:	20,529.69

ACCT NUMBER	OWNER	LEGAL DESCRIPTION	OTHER INFORMATION		TYPE	VALUATION
108-382-000-0001	DNA HOSPITALITY LLC	RES A1 BLK 1	ACRES:	2.5810	LAND:	899,432
	6021 CALHOUN RD	NORTHPOINT SEC 1 R/P	STATUS:	F1	IMPROV:	1,023,387
C	HOUSTON TX 77021-3305		MAP:	5265D	EXEMPT:	
			SITUS:	6 N SAM HOUSTON PKY E	ASS VAL:	1,922,819
			MAIL ITEM:	96	2020 ANNUAL ASSMT:	3,219.18
044-032-001-0059	DO VICTOR H	LT 35	ACRES:	1.3760	LAND:	177,356
	17510 MEMORIAL RIDGE DR	RANKIN PARK U/R	STATUS:	F1	IMPROV:	168,756
C	SPRING TX 77379-3034	ABST 608 S L NOBLE	MAP:	5266D	EXEMPT:	
			SITUS:	13608 RANKIN CIR E	ASS VAL:	346,112
			MAIL ITEM:	97	2020 ANNUAL ASSMT:	579.46
047-061-000-0021	DRJ ACQUISITIONS LLC	TR 7A	ACRES:	1.3080	LAND:	227,904
	10707 SHARMON RD	ABST 1286 WCRR CO SEC 16 BLK 4	STATUS:	F1	IMPROV:	515,563
C	HOUSTON TX 77038-1307		MAP:	5264A	EXEMPT:	
			SITUS:	10707 SHARMON RD	ASS VAL:	743,467
			MAIL ITEM:	98	2020 ANNUAL ASSMT:	1,244.71
092-127-000-0168	DRM9 PROPERTIES LLC	TRS 5A-1 5D-2A & 6A-1	ACRES:	0.0000	LAND:	173,056
	1481 W 19TH ST	NORTH HOUSTON INDUSTRIES SEC 1	STATUS:	F1	IMPROV:	1,238,409
U	SAN PEDRO CA 90732-4405		MAP:	5366C	EXEMPT:	
AN			SITUS:	18160 IMPERIAL VALLEY DR	ASS VAL:	1,411,465
			MAIL ITEM:	99	2020 ANNUAL ASSMT:	2,363.07
092-127-000-0169	DRM9 PROPERTIES LLC	TR 6A-2	ACRES:	0.0000	LAND:	164,396
	1481 W 19TH ST	NORTH HOUSTON INDUSTRIES SEC 1	STATUS:	F1	IMPROV:	1,088,302
U	SAN PEDRO CA 90732-4405		MAP:	5366C	EXEMPT:	
AN			SITUS:	18150 IMPERIAL VALLEY DR	ASS VAL:	1,252,698
			MAIL ITEM:	99	2020 ANNUAL ASSMT:	2,097.27
112-070-000-0002	DURON SANDRA	UNIT 27 BLDG F	ACRES:	0.0000	LAND:	6,289
	17202 IMPERIAL VALLEY DR APT 27	.0237 INT COMMON LAND & ELE	STATUS:	A1	IMPROV:	26,813
C	HOUSTON TX 77060-1535	OPEN PINES CONDO	MAP:	5365A	EXEMPT:	
			SITUS:	17202 IMPERIAL VALLEY DR	ASS VAL:	33,102
			MAIL ITEM:	100	2020 ANNUAL ASSMT:	55.42
114-481-005-0022	DYER EARNEST L	UNIT 36 BLDG E	ACRES:	0.0000	LAND:	11,280
	878 CONKLIN ST	.0062 INT COMMON LAND & ELE	STATUS:	A1	IMPROV:	48,091
C	HOUSTON TX 77088-5102	NORTH VILLAGE GREEN 1 CONDO 3RD AMEN	MAP:	5264B	EXEMPT:	
			SITUS:	206 PLAZA VERDE DR	ASS VAL:	59,371
			MAIL ITEM:	101	2020 ANNUAL ASSMT:	99.40
135-795-001-0005	ECC BUILDING LLC	RES A3 BLK 1	ACRES:	0.4525	LAND:	98,555
	25775 OAK RIDGE DR	EK RANKIN	STATUS:	F1	IMPROV:	427,090
C	SPRING TX 77380-2075		MAP:	5266D	EXEMPT:	
NC			SITUS:	541 RANKIN RD	ASS VAL:	525,645
			MAIL ITEM:	102	2020 ANNUAL ASSMT:	880.03
116-161-000-0025	EDWARDS DAVID E	RES K5	ACRES:	0.0230	LAND:	750
	1506 BRIARBANK DR	DIRECTOR LOT 5	STATUS:	C2	IMPROV:	
C	SUGAR LAND TX 77498-2388	DOMINION PARK	MAP:	5266A	EXEMPT:	
			SITUS:	WHISTLING PINES DR	ASS VAL:	750
			MAIL ITEM:	103	2020 ANNUAL ASSMT:	1.26
135-795-001-0001	EK RANKIN LP	RES A BLK 1	ACRES:	0.9762	LAND:	63,260
	9805 KATY FREEWAY # 800	EK RANKIN	STATUS:	F1	IMPROV:	
C	HOUSTON TX 77024-1271		MAP:	5266D	EXEMPT:	
AC			SITUS:	533 RANKIN DR	ASS VAL:	63,260
			MAIL ITEM:	104	2020 ANNUAL ASSMT:	105.91

ACCT NUMBER	OWNER	LEGAL DESCRIPTION	OTHER INFORMATION		TYPE	VALUATION
135-795-001-0007	EK RANKIN LP	RES A5 BLK 1	ACRES:	0.4699	LAND:	102,335
	9805 KATY FREEWAY #800	EK RANKIN	STATUS:	F1	IMPROV:	282,945
C	HOUSTON TX 77024-0000		MAP:	5266D	EXEMPT:	
AN			SITUS:	537 RANKIN RD	ASS VAL:	385,280
			MAIL ITEM:	104	2020 ANNUAL ASSMT:	645.04
048-035-000-0025	ELLA INDUSTRIAL 2 LLC	TRS 1K-1 & 1P-3 &	ACRES:	30.0300	LAND:	6,540,535
	2800 POST OAK BLVD STE 2800	TRS 1B-1A & 1H-2	STATUS:	F1	IMPROV:	10,606,757
C	HOUSTON TX 77056-6100	ABST 1493 WCRR CO SEC 18 BLK 4	MAP:	5264A	EXEMPT:	
NC		ABST 1496 A SUMBARDO	SITUS:	10507 ELLA BLVD	ASS VAL:	17,147,292
			MAIL ITEM:	105	2020 ANNUAL ASSMT:	28,708.00
114-586-000-0024	ELLA REAL ESTATE HOLDINGS LTD	RES K2	ACRES:	6.0800	LAND:	1,324,225
	C/O AMAZ PROPERTY MANAGEMENT	BAYOU OAKS T/H APTS	STATUS:	B1	IMPROV:	7,914,016
C	4299 SAN FELIPE ST STE 115	NORTHBOROUGH SEC 3	MAP:	5266C	EXEMPT:	
	HOUSTON TX 77027-2980		SITUS:	13800 ELLA BLVD	ASS VAL:	9,238,241
			MAIL ITEM:	106	2020 ANNUAL ASSMT:	15,466.66
117-382-001-0003	ELSTON FAMILY TRUST	RES A3 BLK 1	ACRES:	1.2424	LAND:	933,553
	1422 SANTA MARGARITA DR	GREENS LANDING SEC 4 R/P	STATUS:	F1	IMPROV:	330,169
C	FALLBROOK CA 92028-1634		MAP:	5264D	EXEMPT:	
			SITUS:	10715 NORTH FWY	ASS VAL:	1,263,722
			MAIL ITEM:	107	2020 ANNUAL ASSMT:	2,115.72
108-615-000-0019	ENERPRISE TEXAS PIPELINE LP	RES D2-B	ACRES:	0.1788	LAND:	38,945
	PO BOX 4018	GREENBRIAR NORTH SEC 2	STATUS:	C2	IMPROV:	
U	HOUSTON TX 77210-4018		MAP:	5365D	EXEMPT:	
			SITUS:	15420 W HARDY RD	ASS VAL:	38,945
			MAIL ITEM:	108	2020 ANNUAL ASSMT:	65.20
039-337-000-0010	ENTERCOM OPERATIONS INC	TR 37	ACRES:	42.2000	LAND:	6,271,551
	2400 MARKET ST 4TH FL	E E REED	STATUS:	C2	IMPROV:	
C	PHILADELPHIA PA 19103-3041		MAP:	5264C	EXEMPT:	
			SITUS:	410 WEST RD	ASS VAL:	6,271,551
			MAIL ITEM:	109	2020 ANNUAL ASSMT:	10,499.83
108-615-000-0018	ENTERPRISE TEXAS PIPELINE LP	RES D2-A	ACRES:	0.0848	LAND:	18,470
	PO BOX 4018	GREENBRIAR NORTH SEC 2	STATUS:	C2	IMPROV:	
U	HOUSTON TX 77210-4018		MAP:	5365D	EXEMPT:	
			SITUS:	W HARDY RD	ASS VAL:	18,470
			MAIL ITEM:	110	2020 ANNUAL ASSMT:	30.92
112-073-000-0003	ESCALANTE ALFONSO	UNIT 43 BLDG J	ACRES:	0.0000	LAND:	6,287
	17202 IMPERIAL VALLEY DR APT 43	.0243 INT COMMON LAND & ELE	STATUS:	A1	IMPROV:	26,801
C	HOUSTON TX 77060-1535	OPEN PINES CONDO	MAP:	5365A	EXEMPT:	
			SITUS:	17202 IMPERIAL VALLEY DR	ASS VAL:	33,088
			MAIL ITEM:	111	2020 ANNUAL ASSMT:	55.40
114-481-006-0006	ESFAOUI HASSAN	UNIT 16 BLDG F	ACRES:	0.0000	LAND:	10,122
	4923 FOREST HURST GLEN	.0055 INT COMMON LAND & ELE	STATUS:	A1	IMPROV:	43,150
C	SPRING TX 77373-2403	NORTH VILLAGE GREEN 1 CONDO 3RD AMEN	MAP:	5264B	EXEMPT:	
			SITUS:	212 PLAZA VERDE DR	ASS VAL:	53,272
			MAIL ITEM:	112	2020 ANNUAL ASSMT:	89.19
114-481-006-0016	ESFAOUI HASSAN	UNIT 28 BLDG F	ACRES:	0.0000	LAND:	10,122
	4923 FOREST HURST GLEN	.0055 INT COMMON LAND & ELE	STATUS:	A1	IMPROV:	43,150
C	SPRING TX 77373-2403	NORTH VILLAGE GREEN 1 CONDO 3RD AMEN	MAP:	5264B	EXEMPT:	
			SITUS:	212 PLAZA VERDE DR	ASS VAL:	53,272
			MAIL ITEM:	112	2020 ANNUAL ASSMT:	89.19

	ACCT NUMBER	OWNER	LEGAL DESCRIPTION	OTHER INFORMATION		TYPE	VALUATION
	114-481-014-0013	ESFAOUI HASSAN	UNIT 212 BLDG N	ACRES:	0.0000	LAND:	11,047
		4923 FOREST HURST GLEN	.0060 INT COMMON LAND & ELE	STATUS:	A1	IMPROV:	47,095
C		SPRING TX 77373-2403	NORTH VILLAGE GREEN 1 CONDO PH 3 3RD	MAP:	5265D	EXEMPT:	
				SITUS:	218 PLAZA VERDE DR	ASS VAL:	58,142
				MAIL ITEM:	112	2020 ANNUAL ASSMT:	97.34
	114-481-007-0018	EVANS SCOTT NORMA R	UNIT 36 BLDG G	ACRES:	0.0000	LAND:	12,663
		2707 DOVEWOOD LN	.0072 INT COMMON LAND & ELE	STATUS:	A1	IMPROV:	53,986
C		SPRING TX 77373-7762	NORTH VILLAGE GREEN 1 CONDO 3RD AMEN	MAP:	5264B	EXEMPT:	
				SITUS:	212 PLAZA VERDE DR	ASS VAL:	66,649
				MAIL ITEM:	113	2020 ANNUAL ASSMT:	111.58
	112-065-000-0002	EVANSCO LLC	UNIT 2 BLDG A	ACRES:	0.0000	LAND:	2,729
		PO BOX 670526	.0237 INT COMMON LAND & ELE	STATUS:	A1	IMPROV:	11,636
U		HOUSTON TX 77267-0526	OPEN PINES CONDO	MAP:	5365A	EXEMPT:	
				SITUS:	17202 IMPERIAL VALLEY DR	ASS VAL:	14,365
				MAIL ITEM:	114	2020 ANNUAL ASSMT:	24.05
	112-066-000-0001	EVANSCO LLC	UNIT 6 BLDG B	ACRES:	0.0000	LAND:	2,662
		PO BOX 670526	.0246 INT COMMON LAND & ELE	STATUS:	A1	IMPROV:	11,348
U		HOUSTON TX 77267-0526	OPEN PINES CONDO	MAP:	5365A	EXEMPT:	
				SITUS:	17202 IMPERIAL VALLEY DR	ASS VAL:	14,010
				MAIL ITEM:	114	2020 ANNUAL ASSMT:	23.46
	112-066-000-0002	EVANSCO LLC	UNIT 7 BLDG B	ACRES:	0.0000	LAND:	6,289
		PO BOX 670526	.0237 INT COMMON LAND & ELE	STATUS:	A1	IMPROV:	26,813
C		HOUSTON TX 77267-0526	OPEN PINES CONDO	MAP:	5365A	EXEMPT:	
				SITUS:	17202 IMPERIAL VALLEY DR	ASS VAL:	33,102
				MAIL ITEM:	114	2020 ANNUAL ASSMT:	55.42
	112-067-000-0005	EVANSCO LLC	UNIT 15 BLDG C	ACRES:	0.0000	LAND:	5,489
		PO BOX 670526	.0192 INT COMMON LAND & ELE	STATUS:	A1	IMPROV:	23,401
C		HOUSTON TX 77267-0526	OPEN PINES CONDO	MAP:	5365A	EXEMPT:	
				SITUS:	17202 IMPERIAL VALLEY DR	ASS VAL:	28,890
				MAIL ITEM:	114	2020 ANNUAL ASSMT:	48.37
	112-068-000-0001	EVANSCO LLC	UNIT 16 BLDG D	ACRES:	0.0000	LAND:	6,287
		PO BOX 670526	.0246 INT COMMON LAND & ELE	STATUS:	A1	IMPROV:	26,801
U		HOUSTON TX 77267-0526	OPEN PINES CONDO	MAP:	5365A	EXEMPT:	
				SITUS:	17202 IMPERIAL VALLEY DR	ASS VAL:	33,088
				MAIL ITEM:	114	2020 ANNUAL ASSMT:	55.40
	112-068-000-0004	EVANSCO LLC	UNIT 19 BLDG D	ACRES:	0.0000	LAND:	5,489
		PO BOX 670526	.0193 INT COMMON LAND & ELE	STATUS:	A1	IMPROV:	23,401
C		HOUSTON TX 77267-0526	OPEN PINES CONDO	MAP:	5365A	EXEMPT:	
				SITUS:	17202 IMPERIAL VALLEY DR	ASS VAL:	28,890
				MAIL ITEM:	114	2020 ANNUAL ASSMT:	48.37
	112-068-000-0005	EVANSCO LLC	UNIT 20 BLDG D	ACRES:	0.0000	LAND:	5,489
		PO BOX 670526	.0192 INT COMMON LAND & ELE	STATUS:	A1	IMPROV:	23,401
C		HOUSTON TX 77267-0526	OPEN PINES CONDO	MAP:	5365A	EXEMPT:	
				SITUS:	17202 IMPERIAL VALLEY DR	ASS VAL:	28,890
				MAIL ITEM:	114	2020 ANNUAL ASSMT:	48.37
	112-069-000-0001	EVANSCO LLC	UNIT 21 BLDG E	ACRES:	0.0000	LAND:	6,287
		PO BOX 670526	.0246 INT COMMON LAND & ELE	STATUS:	A1	IMPROV:	26,801
C		HOUSTON TX 77267-0526	OPEN PINES CONDO	MAP:	5365A	EXEMPT:	
				SITUS:	17202 IMPERIAL VALLEY DR	ASS VAL:	33,088
				MAIL ITEM:	114	2020 ANNUAL ASSMT:	55.40

	ACCT NUMBER	OWNER	LEGAL DESCRIPTION	OTHER INFORMATION		TYPE	VALUATION
	112-069-000-0003	EVANSCO LLC	UNIT 23 BLDG E	ACRES:	0.0000	LAND:	164
		PO BOX 670526	.0243 INT COMMON LAND & ELE	STATUS:	A1	IMPROV:	698
U		HOUSTON TX 77267-0526	OPEN PINES CONDO	MAP:	5365A	EXEMPT:	
				SITUS:	17202 IMPERIAL VALLEY DR	ASS VAL:	862
				MAIL ITEM:	114	2020 ANNUAL ASSMT:	1.44
	112-069-000-0004	EVANSCO LLC	UNIT 24 BLDG E	ACRES:	0.0000	LAND:	2,382
		PO BOX 670526	.0193 INT COMMON LAND & ELE	STATUS:	A1	IMPROV:	10,155
U		HOUSTON TX 77267-0526	OPEN PINES CONDO	MAP:	5365A	EXEMPT:	
				SITUS:	17202 IMPERIAL VALLEY DR	ASS VAL:	12,537
				MAIL ITEM:	114	2020 ANNUAL ASSMT:	20.99
	112-070-000-0004	EVANSCO LLC	UNIT 29 BLDG F	ACRES:	0.0000	LAND:	5,489
		PO BOX 670526	.0193 INT COMMON LAND & ELE	STATUS:	A1	IMPROV:	23,401
C		HOUSTON TX 77267-0526	OPEN PINES CONDO	MAP:	5365A	EXEMPT:	
				SITUS:	17202 IMPERIAL VALLEY DR	ASS VAL:	28,890
				MAIL ITEM:	114	2020 ANNUAL ASSMT:	48.37
	112-071-000-0003	EVANSCO LLC	UNIT 33 BLDG G	ACRES:	0.0000	LAND:	6,287
		PO BOX 670526	.0243 INT COMMON LAND & ELE	STATUS:	A1	IMPROV:	26,801
U		HOUSTON TX 77267-0526	OPEN PINES CONDO	MAP:	5365A	EXEMPT:	
				SITUS:	17202 IMPERIAL VALLEY DR	ASS VAL:	33,088
				MAIL ITEM:	114	2020 ANNUAL ASSMT:	55.40
	112-071-000-0005	EVANSCO LLC	UNIT 35 BLDG G	ACRES:	0.0000	LAND:	5,489
		PO BOX 670526	.0193 INT COMMON LAND & ELE	STATUS:	A1	IMPROV:	23,401
C		HOUSTON TX 77267-0526	OPEN PINES CONDO	MAP:	5365A	EXEMPT:	
				SITUS:	17202 IMPERIAL VALLEY DR	ASS VAL:	28,890
				MAIL ITEM:	114	2020 ANNUAL ASSMT:	48.37
	112-072-000-0001	EVANSCO LLC	UNIT 36 BLDG H	ACRES:	0.0000	LAND:	6,287
		PO BOX 670526	.0246 INT COMMON LAND & ELE	STATUS:	A1	IMPROV:	26,801
U		HOUSTON TX 77267-0526	OPEN PINES CONDO	MAP:	5365A	EXEMPT:	
				SITUS:	17202 IMPERIAL VALLEY DR	ASS VAL:	33,088
				MAIL ITEM:	114	2020 ANNUAL ASSMT:	55.40
	112-072-000-0004	EVANSCO LLC	UNIT 39 BLDG H	ACRES:	0.0000	LAND:	5,489
		PO BOX 670526	.0193 INT COMMON LAND & ELE	STATUS:	A1	IMPROV:	23,401
C		HOUSTON TX 77267-0526	OPEN PINES CONDO	MAP:	5365A	EXEMPT:	
				SITUS:	17202 IMPERIAL VALLEY DR	ASS VAL:	28,890
				MAIL ITEM:	114	2020 ANNUAL ASSMT:	48.37
	112-073-000-0001	EVANSCO LLC	UNIT 41 BLDG J	ACRES:	0.0000	LAND:	6,287
		PO BOX 670526	.0246 INT COMMON LAND & ELE	STATUS:	A1	IMPROV:	26,801
U		HOUSTON TX 77267-0526	OPEN PINES CONDO	MAP:	5365A	EXEMPT:	
				SITUS:	17202 IMPERIAL VALLEY DR	ASS VAL:	33,088
				MAIL ITEM:	114	2020 ANNUAL ASSMT:	55.40
	112-073-000-0004	EVANSCO LLC	UNIT 44 BLDG J	ACRES:	0.0000	LAND:	5,489
		PO BOX 670526	.0193 INT COMMON LAND & ELE	STATUS:	A1	IMPROV:	23,401
C		HOUSTON TX 77267-0526	OPEN PINES CONDO	MAP:	5365A	EXEMPT:	
				SITUS:	17202 IMPERIAL VALLEY DR	ASS VAL:	28,890
				MAIL ITEM:	114	2020 ANNUAL ASSMT:	48.37
	124-239-000-0001	FALLBROOK RANCH LTD	BLDGS 1 THRU 21	ACRES:	13.8100	LAND:	2,256,256
		% BARRY KAHN	FALLBROOK RANCH APARTMENTS	STATUS:	B1	IMPROV:	5,068,744
C		5325 KATY FWY STE 1		MAP:	5264C	EXEMPT:	
		HOUSTON TX 77007-2287		SITUS:	411 WEST RD	ASS VAL:	7,325,000
				MAIL ITEM:	115	2020 ANNUAL ASSMT:	12,263.52

ACCT NUMBER	OWNER	LEGAL DESCRIPTION	OTHER INFORMATION		TYPE	VALUATION
109-467-000-0006	FALLBROOK VENTURE LLC	RES C2	ACRES:	1.2398	LAND:	270,030
	1230 ANCRUM HILL LN	(RES A PER PLAT FILED 2-27-89)	STATUS:	F1	IMPROV:	1,467,139
U	SUGAR LAND TX 77479-6709	NORTH GREEN BUSINESS PARK	MAP:	5264B	EXEMPT:	
			SITUS:	140 FALLBROOK DR	ASS VAL:	1,737,169
			MAIL ITEM:	116	2020 ANNUAL ASSMT:	2,908.37
108-948-000-0010	FEDERAL DEPOSIT INSURANCE CORP	RES A	ACRES:	0.4485	LAND:	53,727
	550 17TH ST NW	GREENBRIAR NORTH SEC 7	STATUS:	C2	IMPROV:	
C	WASHINGTON DC 20429-0001		MAP:	5365C	EXEMPT:	
			SITUS:	BENMAR DR	ASS VAL:	53,727
			MAIL ITEM:	117	2020 ANNUAL ASSMT:	89.95
092-127-000-0035	FERRANTI EMIL PATRICK	TR 4R-2	ACRES:	1.0757	LAND:	374,856
	714 RANKIN RD	NORTH HOUSTON INDUSTRIES SEC 1	STATUS:	F1	IMPROV:	94,145
U	HOUSTON TX 77073-4506		MAP:	5366C	EXEMPT:	
			SITUS:	710 RANKIN RD	ASS VAL:	469,001
			MAIL ITEM:	118	2020 ANNUAL ASSMT:	785.20
114-481-001-0004	FLORES BRIAN K	UNIT 14 BLDG A	ACRES:	0.0000	LAND:	8,730
	202 PLAZA VERDE DR UNIT A-14	.0045 INT COMMON LAND & ELE	STATUS:	A1	IMPROV:	37,215
C	HOUSTON TX 77038-1439	NORTH VILLAGE GREEN 1 CONDO 3RD AMEN	MAP:	5264B	EXEMPT:	
			SITUS:	202 PLAZA VERDE DR	ASS VAL:	45,945
			MAIL ITEM:	119	2020 ANNUAL ASSMT:	76.92
114-481-005-0024	FLORES CLAUDIA FABIOLA	UNIT 38 BLDG E	ACRES:	0.0000	LAND:	11,280
	206 PLAZA VERDE DR # 38	.0062 INT COMMON LAND & ELE	STATUS:	A1	IMPROV:	48,091
C	HOUSTON TX 77038-1449	NORTH VILLAGE GREEN 1 CONDO 3RD AMEN	MAP:	5264B	EXEMPT:	
			SITUS:	206 PLAZA VERDE DR	ASS VAL:	59,371
			MAIL ITEM:	120	2020 ANNUAL ASSMT:	99.40
112-071-000-0002	FLORES ROSARIO	UNIT 32 BLDG G	ACRES:	0.0000	LAND:	6,289
	2903 QUAIL HAWK DR	.0237 INT COMMON LAND & ELE	STATUS:	A1	IMPROV:	26,813
C	HOUSTON TX 77014-2494	OPEN PINES CONDO	MAP:	5365A	EXEMPT:	
			SITUS:	17202 IMPERIAL VALLEY DR	ASS VAL:	33,102
			MAIL ITEM:	121	2020 ANNUAL ASSMT:	55.42
114-481-005-0014	FLYNT EUGENE	UNIT 26 BLDG E	ACRES:	0.0000	LAND:	11,280
	1710 CYPRESS CREEK PKWY	.0062 INT COMMON LAND & ELE	STATUS:	A1	IMPROV:	48,091
U	HOUSTON TX 77090-3202	NORTH VILLAGE GREEN 1 CONDO 3RD AMEN	MAP:	5264B	EXEMPT:	
			SITUS:	206 PLAZA VERDE DR	ASS VAL:	59,371
			MAIL ITEM:	122	2020 ANNUAL ASSMT:	99.40
119-395-004-0001	FMCM INVESTMENT LLC	RES A BLK 1	ACRES:	20.3581	LAND:	2,611,433
	2507 DEEP OAK CT	ESPLANADE PH II R/P	STATUS:	C2	IMPROV:	
U	HOUSTON TX 77059-3759		MAP:	5364A	EXEMPT:	
			SITUS:	IMPERIAL VALLEY DR	ASS VAL:	2,611,433
			MAIL ITEM:	123	2020 ANNUAL ASSMT:	4,372.06
119-395-004-0002	FMCM INVESTMENT LLC	RES B BLK 1	ACRES:	2.2956	LAND:	399,984
	2507 DEEP OAK CT	ESPLANADE PH II R/P	STATUS:	D2	IMPROV:	
U	HOUSTON TX 77059-3759		MAP:	5364A	EXEMPT:	
			SITUS:	ALDINE BENDER RD	ASS VAL:	399,984
			MAIL ITEM:	123	2020 ANNUAL ASSMT:	669.65
108-623-000-0002	FRANCISCO MUSIC STUDIOS INC	RES H1	ACRES:	1.9211	LAND:	502,098
	PO BOX 1670	GREENBRIAR NORTH SEC 1	STATUS:	F1	IMPROV:	810,898
U	IOWA CITY IA 52244-1670		MAP:	5365C	EXEMPT:	
			SITUS:	530 N SAM HOUSTON PKY E	ASS VAL:	1,312,996
			MAIL ITEM:	124	2020 ANNUAL ASSMT:	2,198.22

ACCT NUMBER	OWNER	LEGAL DESCRIPTION	OTHER INFORMATION		TYPE	VALUATION
048-033-000-0017	FREEDOM FUEL PBP LLC	TR 1D-5	ACRES:	0.0092	LAND:	2,246
	6002 DEBBIELOU GARDENS DR	ABST 1494 G M STEWART	STATUS:	C2	IMPROV:	
U	HOUSTON TX 77034-2900		MAP:	5264B	EXEMPT:	
			SITUS:	FALLBROOK DR	ASS VAL:	2,246
			MAIL ITEM:	125	2020 ANNUAL ASSMT:	3.76
137-067-001-0001	FREEDOM FUEL PBP LLC	RES A BLK 1	ACRES:	3.0000	LAND:	686,070
	6002 DEBBIELOU GARDENS DR	FREEDOM FUEL PBP	STATUS:	F1	IMPROV:	208,558
U	HOUSTON TX 77034-2900		MAP:	5264B	EXEMPT:	
			SITUS:	303 FALLBROOK DR	ASS VAL:	894,628
			MAIL ITEM:	125	2020 ANNUAL ASSMT:	1,497.79
045-053-000-1007	FRIENDS OF DOWN SYNDROME	TR 5A-1	ACRES:	0.6663	LAND:	116,096
	11947 NORTH FWY STE 300	ABST 749 P SULLIVAN	STATUS:	C2	IMPROV:	
U	HOUSTON TX 77060-1700		MAP:	5265D	EXEMPT:	
			SITUS:	11945 NORTH FWY	ASS VAL:	116,096
			MAIL ITEM:	126	2020 ANNUAL ASSMT:	194.37
120-220-001-0002	FULLER SPENCE LTD	RES B BLK 1	ACRES:	2.0210	LAND:	352,140
	1800 AUGUSTA DR 4TH FLR	BELTWAY NORTH INDUSTRIAL PK AM	STATUS:	C2	IMPROV:	
U	HOUSTON TX 77057-3149		MAP:	5364A	EXEMPT:	
			SITUS:	SPENCE RD	ASS VAL:	352,140
			MAIL ITEM:	127	2020 ANNUAL ASSMT:	589.55
120-220-001-0005	FULLER SPENCE LTD	RES B1 BLK 1	ACRES:	12.3838	LAND:	2,157,760
	1800 AUGUSTA DR 4TH FLR	BELTWAY NORTH INDUSTRAIL PK AM	STATUS:	F1	IMPROV:	2,684,709
C	HOUSTON TX 77057-3149		MAP:	5365C	EXEMPT:	
			SITUS:	16102 SPENCE RD	ASS VAL:	4,842,469
			MAIL ITEM:	127	2020 ANNUAL ASSMT:	8,107.26
114-586-000-0001	G 30 LAND LLC	RES K & K3	ACRES:	28.5151	LAND:	2,422,130
	5718 WESTHEIMER RD STE 1440	NORTHBOROUGH SEC 3	STATUS:	C2	IMPROV:	
U	HOUSTON TX 77057-5757		MAP:	5266C	EXEMPT:	
AC			SITUS:	RANKIN RD	ASS VAL:	2,422,130
			MAIL ITEM:	128	2020 ANNUAL ASSMT:	4,055.13
114-481-006-0010	G222 GROUP LLC	UNIT 22 BLDG F	ACRES:	0.0000	LAND:	11,012
	FLAT 36B TOWE 2 OASIS KAI TAK	.0061 INT COMMON LAND & ELE	STATUS:	A1	IMPROV:	46,946
C	10 MUK NING STREET KAI TAK DISTRICT	NORTH VILLAGE GREEN 1 CONDO 3RD AMEN	MAP:	5264B	EXEMPT:	
	HONG KONG		SITUS:	212 PLAZA VERDE DR	ASS VAL:	57,958
			MAIL ITEM:	366	2020 ANNUAL ASSMT:	97.03
114-481-007-0004	GARIBAY MARISOL	UNIT 14 BLDG G	ACRES:	0.0000	LAND:	8,730
	HERNANDEZ LUIS	.0045 INT COMMON LAND & ELE	STATUS:	A1	IMPROV:	37,215
C	212 PLAZA VERDE DR APT 6-14	NORTH VILLAGE GREEN 1 CONDO 3RD AMEN	MAP:	5264B	EXEMPT:	
	HOUSTON TX 77038-1450		SITUS:	212 PLAZA VERDE DR	ASS VAL:	45,945
			MAIL ITEM:	129	2020 ANNUAL ASSMT:	76.92
044-032-001-0040	GARLAND PETE R	TR 48	ACRES:	1.9800	LAND:	431,245
	PO BOX 9648	RANKIN PARK U/R	STATUS:	C2	IMPROV:	
U	SPRING TX 77387-6648	ABST 608 S L NOBLE	MAP:	5266D	EXEMPT:	
			SITUS:	RANKIN RD	ASS VAL:	431,245
			MAIL ITEM:	130	2020 ANNUAL ASSMT:	721.99
112-070-000-0001	GARZA ALMA	UNIT 26 BLDG F	ACRES:	0.0000	LAND:	6,287
	6135 ANDWOOD ST	.0246 INT COMMON LAND & ELE	STATUS:	A1	IMPROV:	26,801
C	HOUSTON TX 77087-5227	OPEN PINES CONDO	MAP:	5365A	EXEMPT:	
			SITUS:	17202 IMPERIAL VALLEY DR	ASS VAL:	33,088
			MAIL ITEM:	131	2020 ANNUAL ASSMT:	55.40

ACCT NUMBER	OWNER	LEGAL DESCRIPTION	OTHER INFORMATION		TYPE	VALUATION
120-515-001-0001	GCGMF AUGUSTA OWNER LLC	BLDGS 1 THRU 10 BLK 1	ACRES:	9.9143	LAND:	2,159,335
	GCGMF AUGUSTA TIC II III IV & V OWNER LLC	CRANBROOK AUGUSTA APT	STATUS:	B1	IMPROV:	19,186,490
C	2480 TIMES BLVD STE 214		MAP:	5266C	EXEMPT:	
	HOUSTON TX 77005-0000		SITUS:	12655 KUYKENDAHL RD	ASS VAL:	21,345,825
			MAIL ITEM:	132	2020 ANNUAL ASSMT:	35,737.18
122-437-001-0001	GENESIS INVESTORS GROUP	RES A BLK 1	ACRES:	4.5046	LAND:	784,880
	% JIMMY FETTERLY	C J WAREHOUSE	STATUS:	F1	IMPROV:	541,549
U	2026 BORTHWICK LN		MAP:	5164B	EXEMPT:	
	CONROE TX 77301-4320		SITUS:	2225 N SAM HOUSTON PKY W	ASS VAL:	1,326,429
			MAIL ITEM:	133	2020 ANNUAL ASSMT:	2,220.71
114-585-000-0026	GG PROPERTIES LLC	RES I-6	ACRES:	0.8035	LAND:	280,000
	12826 MURPHY RD	NORTHBOROUGH SEC 2 RES I	STATUS:	F1	IMPROV:	233,169
C	STAFFORD TX 77477-3902		MAP:	5266D	EXEMPT:	
			SITUS:	12419 KUYKENDAHL RD	ASS VAL:	513,169
			MAIL ITEM:	134	2020 ANNUAL ASSMT:	859.15
092-127-001-0025	GGS GROUP LLC	TR H1	ACRES:	3.4300	LAND:	597,644
	PO BOX 249	NORTH HOUSTON INDUSTRIAL SEC 1	STATUS:	B1	IMPROV:	2,663,261
C	EAST NORWICH NY 11732-0249		MAP:	5365A	EXEMPT:	
			SITUS:	717 RICHCREST DR	ASS VAL:	3,260,905
			MAIL ITEM:	135	2020 ANNUAL ASSMT:	5,459.41
114-586-000-0028	GIBRALTER SAVINGS ASSOCIATION	RES K4	ACRES:	0.1895	LAND:	24,768
	ADDRESS UNKNOWN	NORTHBOROUGH SEC 3	STATUS:	C2	IMPROV:	
C	HOUSTON TX 77014-0000		MAP:	5266C	EXEMPT:	
			SITUS:	ELLA BLVD	ASS VAL:	24,768
			MAIL ITEM:	136	2020 ANNUAL ASSMT:	41.47
045-054-000-0007	GLOBI LLC	TR 1E	ACRES:	4.1000	LAND:	1,285,891
	1805 DUNSTAN RD	ABST 750 P SULLIVAN	STATUS:	C2	IMPROV:	
U	HOUSTON TX 77005-1729		MAP:	5266B	EXEMPT:	
			SITUS:	14400 NORTH FWY	ASS VAL:	1,285,891
			MAIL ITEM:	137	2020 ANNUAL ASSMT:	2,152.84
114-481-004-0008	GODINEZ CLARA E	UNIT 22 BLDG D	ACRES:	0.0000	LAND:	12,663
	206 PLAZA VERDE DR APT D22	.0072 INT COMMON LAND & ELE	STATUS:	A1	IMPROV:	53,986
C	HOUSTON TX 77038-1414	NORTH VILLAGE GREEN 1 CONDO 3RD AMEN	MAP:	5264B	EXEMPT:	
			SITUS:	206 PLAZA VERDE DR	ASS VAL:	66,649
			MAIL ITEM:	138	2020 ANNUAL ASSMT:	111.58
114-481-014-0020	GONZALEZ FERNANDO	UNIT 219 BLDG N	ACRES:	0.0000	LAND:	11,657
	ORTIZ DESTINY GUTIERREZ	.0062 INT COMMON LAND & ELE	STATUS:	A1	IMPROV:	49,693
C	218 PLAZA VERDE DR # 219	NORTH VILLAGE GREEN 1 CONDO PH 3 3RD A	MAP:	5265D	EXEMPT:	
	HOUSTON TX 77038-1451		SITUS:	218 PLAZA VERDE DR	ASS VAL:	61,350
			MAIL ITEM:	139	2020 ANNUAL ASSMT:	102.71
114-481-004-0002	GREEN CHARLES D	UNIT 12 BLDG D	ACRES:	0.0000	LAND:	12,663
	PO BOX 207	.0072 INT COMMON LAND & ELE	STATUS:	A1	IMPROV:	53,986
C	TOMBALL TX 77377-0207	NORTH VILLAGE GREEN 1 CONDO 3RD AMEN	MAP:	5264B	EXEMPT:	
			SITUS:	206 PLAZA VERDE DR	ASS VAL:	66,649
			MAIL ITEM:	140	2020 ANNUAL ASSMT:	111.58
114-481-004-0007	GREEN CHARLES D	UNIT 21 BLDG D	ACRES:	0.0000	LAND:	12,663
	PO BOX 207	.0072 INT COMMON LAND & ELE	STATUS:	A1	IMPROV:	53,986
C	TOMBALL TX 77377-0207	NORTH VILLAGE GREEN 1 CONDO 3RD AMEN	MAP:	5264B	EXEMPT:	
			SITUS:	206 PLAZA VERDE DR	ASS VAL:	66,649
			MAIL ITEM:	140	2020 ANNUAL ASSMT:	111.58

ACCT NUMBER	OWNER	LEGAL DESCRIPTION	OTHER INFORMATION		TYPE	VALUATION
109-467-000-0008	GREENRIDGE COMMONS INC	RES C3	ACRES:	3.6520	LAND:	1,113,567
	1955 W T C JESTER BLVD	NORTH GREEN BUSINESS PARK	STATUS:	F1	IMPROV:	1,077,280
U	HOUSTON TX 77008-1256		MAP:	5264B	EXEMPT:	
			SITUS:	11401 NORTH FWY	ASS VAL:	2,190,847
			MAIL ITEM:	141	2020 ANNUAL ASSMT:	3,667.92
115-563-000-0013	GREENSPOINT B LLC	RES A3	ACRES:	5.0960	LAND:	887,928
	C/O IDI LOGISTICS	ESPLANADE PHASE 1	STATUS:	F1	IMPROV:	8,099,072
C	1100 PEACHTREE ST STE 1000		MAP:	5264B	EXEMPT:	
	ATLANTA GA 30309-0000		SITUS:	51 ESPLANADE BLVD	ASS VAL:	8,987,000
			MAIL ITEM:	142	2020 ANNUAL ASSMT:	15,046.04
115-563-000-0015	GREENSPOINT BUSINESS PARK LLC	RES C3	ACRES:	17.7130	LAND:	3,086,312
	C/O IDI LOGISSTICS	ESPLANAGE PHASE 1	STATUS:	F1	IMPROV:	13,299,688
C	1100 PEACHTREE ST STE 1000		MAP:	5264B	EXEMPT:	
NC	ATLANTA GA 30309-4501		SITUS:	NORTH FWY	ASS VAL:	16,386,000
			MAIL ITEM:	143	2020 ANNUAL ASSMT:	27,433.44
115-563-000-0012	GREENSPOINT C LLC	RES A2	ACRES:	5.3260	LAND:	928,000
	C/O IDI LOGISTICS	ESPLANADE PHASE 1	STATUS:	F1	IMPROV:	8,112,893
C	1100 PEACHTREE ST STE 1000		MAP:	5264B	EXEMPT:	
	ATLANTA GA 30309-0000		SITUS:	71 ESPLANADE BLVD	ASS VAL:	9,040,893
			MAIL ITEM:	144	2020 ANNUAL ASSMT:	15,136.26
108-614-000-0001	GREENSPOINT HOSPITALITY LP	RES C	ACRES:	12.7036	LAND:	2,819,364
	9301 SOUTHWEST FWY STE 425	(PR YR IMPS 2018-2019*1086140000006)	STATUS:	F1	IMPROV:	8,215,925
C	HOUSTON TX 77074-1430	GREENBRIAR NORTH SEC 2	MAP:	5365C	EXEMPT:	
NC			SITUS:	707 N SAM HOUSTON PWY E	ASS VAL:	11,035,289
			MAIL ITEM:	145	2020 ANNUAL ASSMT:	18,475.28
112-114-000-0006	GREENSPOINT PLACE OWNER LLC	RES E3 BLK 3	ACRES:	2.4933	LAND:	1,303,320
	16945 NORTHCHASE DR STE 150	GREENSPOINT SEC 1	STATUS:	F1	IMPROV:	6,464,566
C	HOUSTON TX 77060-2148		MAP:	5265D	EXEMPT:	
			SITUS:	16825 NORTHCHASE DR	ASS VAL:	7,767,886
			MAIL ITEM:	146	2020 ANNUAL ASSMT:	13,004.99
112-114-000-0012	GREENSPOINT PLACE OWNER LLC	.20 U/D INT IN RES E1-A & E9	ACRES:	0.0391	LAND:	12,774
	16945 NORTHCHASE DR STE 150	BLK 3	STATUS:	F1	IMPROV:	6,401
C	HOUSTON TX 77060-2148	(.1955 AC)	MAP:	5265D	EXEMPT:	
		GREENSPOINT SEC 1	SITUS:	16823 NORTHCHASE DR	ASS VAL:	19,175
			MAIL ITEM:	146	2020 ANNUAL ASSMT:	32.10
112-114-000-0020	GREENSPOINT PLACE OWNER LLC	.47 U/D INT IN RES E1-A & E9	ACRES:	0.0919	LAND:	30,019
	16945 NORTHCHASE DR STE 150	BLK 3	STATUS:	F1	IMPROV:	15,042
C	HOUSTON TX 77060-2148	(.1955 AC)	MAP:	5265D	EXEMPT:	
		GREENSPOINT SEC 1	SITUS:	16823 NORTHCHASE DR	ASS VAL:	45,061
			MAIL ITEM:	146	2020 ANNUAL ASSMT:	75.44
112-114-000-0021	GREENSPOINT PLACE OWNER LLC	RES D1 BLK 3	ACRES:	5.5983	LAND:	2,926,320
	16945 NORTHCHASE DR STE 150	GREEMSPOINT SEC 1	STATUS:	F1	IMPROV:	9,573,680
C	HOUSTON TX 77060-2148		MAP:	5265D	EXEMPT:	
			SITUS:	16945 NORTHCHASE DR	ASS VAL:	12,500,000
			MAIL ITEM:	146	2020 ANNUAL ASSMT:	20,927.50
112-114-000-0040	GREENSPOINT PLACE OWNER LLC	.33 U/D INT IN RES E1-A & E9	ACRES:	0.0645	LAND:	21,077
	16945 NORTHCHASE DR STE 150	BLK 3	STATUS:	F1	IMPROV:	10,561
C	HOUSTON TX 77060-2148	(.1955 AC)	MAP:	5265D	EXEMPT:	
		GREENSPOINT SEC 1	SITUS:	16823 NORTHCHASE DR	ASS VAL:	31,638
			MAIL ITEM:	146	2020 ANNUAL ASSMT:	52.97

ACCT NUMBER	OWNER	LEGAL DESCRIPTION	OTHER INFORMATION		TYPE	VALUATION
112-114-000-0031	GREENSPOINT PLAZA LIMITED PARTNERSHIP	RES D8 BLK 3	ACRES:	2.9791	LAND:	778,620
	16945 NORTHCHASE DR STE 150	GREENSPOINT SEC 1	STATUS:	C2	IMPROV:	
U	HOUSTON TX 77060-2148		MAP:	5265B	EXEMPT:	
			SITUS:	12440 GREENSPOINT DR	ASS VAL:	778,620
			MAIL ITEM:	146	2020 ANNUAL ASSMT:	1,303.57
112-115-000-0001	GREENSPOINT PLAZA LIMITED PARTNERSHIP	RES G BLK 4	ACRES:	8.1204	LAND:	2,122,350
	16945 NORTHCHASE DR STE 150	GREENSPOINT SEC 1	STATUS:	D2	IMPROV:	
U	HOUSTON TX 77060-2148		MAP:	5265D	EXEMPT:	
			SITUS:	N SAM HOUSTON PKY E	ASS VAL:	2,122,350
			MAIL ITEM:	146	2020 ANNUAL ASSMT:	3,553.24
121-364-001-0004	GREENSPOINT REALTY LTD ET AL	RES B BLK 1	ACRES:	5.5880	LAND:	1,703,891
	18111 NORTH FWY STE 105	GREENS LANDING SEC 9	STATUS:	C2	IMPROV:	
C	HOUSTON TX 77090-4913		MAP:	5264B	EXEMPT:	
			SITUS:	11017 NORTH FWY	ASS VAL:	1,703,891
			MAIL ITEM:	147	2020 ANNUAL ASSMT:	2,852.65
130-062-002-0002	GRIMM JAMES H	RES B1 BLK 2	ACRES:	0.9183	LAND:	160,004
	615 RANKIN CIR N	(PR YR IMPS 2014*1300620020004)	STATUS:	F1	IMPROV:	193,578
C	HOUSTON TX 77073-4309	STEWART RANKIN PARK SEC 2	MAP:	5266D	EXEMPT:	
			SITUS:	615 RANKIN CIR N	ASS VAL:	353,582
			MAIL ITEM:	148	2020 ANNUAL ASSMT:	591.97
048-039-000-0016	GSL CONSTRUCTORS SUB 48 LLC	TR 5E	ACRES:	5.1391	LAND:	895,436
	5858 WESTHEIMER RD STE 800	ABST 1500 WCRR CO SEC 16 BLK 4	STATUS:	F1	IMPROV:	2,189,790
C	HOUSTON TX 77057-5777		MAP:	5164B	EXEMPT:	
			SITUS:	1923 N SAM HOUSTON PKY W	ASS VAL:	3,085,226
			MAIL ITEM:	149	2020 ANNUAL ASSMT:	5,165.29
114-481-003-0012	GUILLEN EMILIA D	UNIT 26 BLDG C	ACRES:	0.0000	LAND:	12,663
	206 PLAZA VERDE DR APT C26	.0072 INT COMMON LAND & ELE	STATUS:	A1	IMPROV:	53,986
C	HOUSTON TX 77038-1452	NORTH VILLAGE GREEN 1 CONDO 3RD AMEN	MAP:	5264B	EXEMPT:	
			SITUS:	206 PLAZA VERDE DR	ASS VAL:	66,649
			MAIL ITEM:	150	2020 ANNUAL ASSMT:	111.58
042-074-000-0040	GUPTA FAMILY INVESTMENTS LLC	TR 2U	ACRES:	0.3880	LAND:	169,010
	11230 AIRLINE DR APT 1	ABST 220 S CONTRERAS	STATUS:	F1	IMPROV:	271,808
U	HOUSTON TX 77037-1116		MAP:	5264D	EXEMPT:	
			SITUS:	11230 AIRLINE DR	ASS VAL:	440,818
			MAIL ITEM:	151	2020 ANNUAL ASSMT:	738.02
042-074-000-0035	GW LOS PRADOS LLC	TR 2	ACRES:	7.6680	LAND:	1,670,090
	8524 HIGHWAY 6 N STE 521	ABST 220 S CONTRERAS	STATUS:	B1	IMPROV:	13,835,409
U	HOUSTON TX 77095-2103		MAP:	5264D	EXEMPT:	
			SITUS:	125 DYNA DR	ASS VAL:	15,505,499
			MAIL ITEM:	152	2020 ANNUAL ASSMT:	25,959.31
039-337-000-0072	HALLA LLC	TR 35L	ACRES:	0.3900	LAND:	169,880
	PO BOX 55929	E E REED	STATUS:	F1	IMPROV:	209,301
U	HOUSTON TX 77255-5929		MAP:	5263B	EXEMPT:	
			SITUS:	10206 NORTH FWY	ASS VAL:	379,181
			MAIL ITEM:	153	2020 ANNUAL ASSMT:	634.82
044-032-001-0009	HARDEN JOHN & LYNN	TR 10	ACRES:	1.5910	LAND:	277,212
	13702 GILLMAN PARK	RANKIN PARK U/R	STATUS:	F1	IMPROV:	444,244
U	HOUSTON TX 77073-5488	ABST 608 S L NOBLE	MAP:	5266D	EXEMPT:	
			SITUS:	13702 GILLMAN PARK	ASS VAL:	721,456
			MAIL ITEM:	154	2020 ANNUAL ASSMT:	1,207.86

ACCT NUMBER	OWNER	LEGAL DESCRIPTION	OTHER INFORMATION		TYPE	VALUATION
114-481-013-0020	HERNANDEZ AUGUSTO R	UNIT 204 BLDG M	ACRES:	0.0000	LAND:	11,890
	218 PLAZA VERDE DR APT 2204	.0062 INT COMMON LAND & ELE	STATUS:	A1	IMPROV:	50,691
C	HOUSTON TX 77038-1441	NORTH VILLAGE GREEN 1 CONDO PH 2 3RD	MAP:	5264B	EXEMPT:	
			SITUS:	218 PLAZA VERDE DR	ASS VAL:	62,581
			MAIL ITEM:	155	2020 ANNUAL ASSMT:	104.77
114-481-005-0016	HERNANDEZ GREGORIO	UNIT 28 BLDG E	ACRES:	0.0000	LAND:	11,280
	VILLEGAS MARIA D	.0062 INT COMMON LAND & ELE	STATUS:	A1	IMPROV:	48,091
C	23938 BEAVERWOOD DR	NORTH VILLAGE GREEN 1 CONDO 3RD AMEN	MAP:	5264B	EXEMPT:	
	SPRING TX 77373-5805		SITUS:	206 PLAZA VERDE DR	ASS VAL:	59,371
			MAIL ITEM:	156	2020 ANNUAL ASSMT:	99.40
114-481-007-0005	HERRERA JESSE J	UNIT 15 BLDG 5	ACRES:	0.0000	LAND:	12,663
	PO BOX 10501	.0072 INT COMMON LAND & ELE	STATUS:	A1	IMPROV:	53,986
C	HOUSTON TX 77206-0501	NORTH VILLAGE GREEN 1 CONDO 3RD AMEN	MAP:	5264B	EXEMPT:	
			SITUS:	212 PLAZA VERDE DR	ASS VAL:	66,649
			MAIL ITEM:	157	2020 ANNUAL ASSMT:	111.58
116-161-000-0010	HIGHLAND PROFESSIONAL GROUP INC	RES J	ACRES:	4.7469	LAND:	620,325
	9642 BROOKHAVEN PARK DR	DOMINION PARK	STATUS:	C2	IMPROV:	
U	HOUSTON TX 77065-4028		MAP:	5266A	EXEMPT:	
			SITUS:	KUYKENDAHL RD	ASS VAL:	620,325
			MAIL ITEM:	158	2020 ANNUAL ASSMT:	1,038.55
042-074-000-0103	HILLCROFT SHOPPING PLAZA LP	TR 2B-11	ACRES:	1.4230	LAND:	433,902
	7457 HARWIN DR STE 208	ABST 220 S CONTRERAS	STATUS:	F1	IMPROV:	757,326
U	HOUSTON TX 77036-2021		MAP:	5264D	EXEMPT:	
			SITUS:	11100 AIRLINE DR	ASS VAL:	1,191,228
			MAIL ITEM:	159	2020 ANNUAL ASSMT:	1,994.35
042-074-000-0101	HIMK CORPORATION	TR 1A-10	ACRES:	5.6588	LAND:	985,988
	4420 CYPRESS CREEK PKWY STE 224	ABST 220 S CONTRERAS	STATUS:	B1	IMPROV:	7,599,832
C	HOUSTON TX 77068-3411		MAP:	5364A	EXEMPT:	
			SITUS:	16250 IMPERIAL VALLEY DR	ASS VAL:	8,585,820
			MAIL ITEM:	160	2020 ANNUAL ASSMT:	14,374.38
044-032-001-0015	HL AUTO LLC	TR 17	ACRES:	1.7950	LAND:	390,950
	501 RANKIN RD	RANKIN PARK U/R	STATUS:	F1	IMPROV:	1,371,498
U	HOUSTON TX 77073-4501	ABST 608 S L NOBLE	MAP:	5266D	EXEMPT:	
			SITUS:	501 RANKIN RD	ASS VAL:	1,762,448
			MAIL ITEM:	161	2020 ANNUAL ASSMT:	2,950.69
044-032-001-0016	HL AUTO LLC	TR 18	ACRES:	0.6108	LAND:	133,030
	501 RANKIN RD	RANKIN PARK U/R	STATUS:	F1	IMPROV:	25,097
U	HOUSTON TX 77073-4501	ABST 608 S L NOBLE	MAP:	5266D	EXEMPT:	
			SITUS:	501 RANKIN RD	ASS VAL:	158,127
			MAIL ITEM:	161	2020 ANNUAL ASSMT:	264.74
114-481-003-0013	HOMEWOOD ANNETTE	UNIT 31 BLDG C	ACRES:	0.0000	LAND:	11,280
	31436 VIA LA MORA	.0062 INT COMMON LAND & ELE	STATUS:	A1	IMPROV:	48,091
C	SAN JUAN CAPISTRANO CA 92675-2749	NORTH VILLAGE GREEN 1 CONDO 3RD AMEN	MAP:	5264B	EXEMPT:	
			SITUS:	206 PLAZA VERDE DR	ASS VAL:	59,371
			MAIL ITEM:	162	2020 ANNUAL ASSMT:	99.40
114-215-007-0001	HOSSAIN EJAZ M	UNIT 64 BLDG G	ACRES:	0.0000	LAND:	9,741
	ZAHEER FARZANA	.014263 INT COMMON LAND & ELE	STATUS:	A1	IMPROV:	41,529
U	15602 CYPRESS GARDEN DR	(009 RES GREENBRIAR 4)	MAP:	5365A	EXEMPT:	
	HOUSTON TX 77069-1508	GREENSPOINT LANDING CONDO	SITUS:	17230 IMPERIAL VALLEY DR	ASS VAL:	51,270
			MAIL ITEM:	163	2020 ANNUAL ASSMT:	85.84

ACCT NUMBER	OWNER	LEGAL DESCRIPTION	OTHER INFORMATION		TYPE	VALUATION
108-615-000-0001	HOUSTON PIPE LINE CO LP	RES D1	ACRES:	0.9116	LAND:	198,545
	ATTN: TAX DEPT	GREENBRIAR NORTH SEC 2	STATUS:	C2	IMPROV:	
C	800 E SONTERRA BLVD STE 400		MAP:	5365D	EXEMPT:	
	SAN ANTONIO TX 78258-3941		SITUS:	W HARDY RD	ASS VAL:	198,545
			MAIL ITEM:	164	2020 ANNUAL ASSMT:	332.40
108-945-000-0005	HPI HOLDINGS II LLC	RES A4	ACRES:	4.9900	LAND:	978,138
	15534 W HARDY RD STE 220	GREENBRIAR NORTH SEC 6	STATUS:	F1	IMPROV:	1,636,333
C	HOUSTON TX 77060-3634		MAP:	5365A	EXEMPT:	
			SITUS:	15955 W HARDY RD	ASS VAL:	2,614,471
			MAIL ITEM:	165	2020 ANNUAL ASSMT:	4,377.15
042-074-000-0051	HSK ENTERPRISES LLC	TR 3A-7	ACRES:	1.0330	LAND:	314,979
	1915 MANGUM RD	ABST 220 S CONTRERAS	STATUS:	F1	IMPROV:	397,460
U	HOUSTON TX 77092-8527		MAP:	5264D	EXEMPT:	
			SITUS:	185 W DYNA DR	ASS VAL:	712,439
			MAIL ITEM:	166	2020 ANNUAL ASSMT:	1,192.77
114-468-001-0001	HUANG & SHU LIMITED PRTSP	RES B BLK 1	ACRES:	3.6685	LAND:	958,800
	1 SPRINGVALE DR	GREENBRIAR PLAZA	STATUS:	F1	IMPROV:	1,288,499
C	HOLLIS NH 03049-6013		MAP:	5365C	EXEMPT:	
			SITUS:	16630 IMPERIAL VALLEY DR	ASS VAL:	2,247,299
			MAIL ITEM:	167	2020 ANNUAL ASSMT:	3,762.43
120-371-003-0007	HUGH C KELLEY CREDIT SHELTER TRUST	RES C4 BLK 3	ACRES:	1.5230	LAND:	331,735
	PO BOX 21597	GREENS LANDING SEC 8	STATUS:	C2	IMPROV:	
C	BEAUMONT TX 77720-1597		MAP:	5264D	EXEMPT:	
			SITUS:	WINDING BAYOU TRACE	ASS VAL:	331,735
			MAIL ITEM:	168	2020 ANNUAL ASSMT:	555.39
114-586-000-0033	HYPERCITY INVESTMENTS LLC	RES Q-1	ACRES:	0.0000	LAND:	117,645
	7120 SCOTT ST	NORTHBOROUGH SEC 3	STATUS:	F1	IMPROV:	1,182,856
C	HOUSTON TX 77021-5712		MAP:	5265A	EXEMPT:	
NC			SITUS:	13450 ELLA BLVD	ASS VAL:	1,300,501
			MAIL ITEM:	169	2020 ANNUAL ASSMT:	2,177.30
114-468-002-0001	IMPERIAL HOTELS LLC	RES A BLK 2	ACRES:	5.9987	LAND:	2,613,030
	425 N SAM HOUSTON PKWY E	GREENBRIAR PLAZA	STATUS:	F1	IMPROV:	19,999,095
U	HOUSTON TX 77060-3507		MAP:	5365C	EXEMPT:	
			SITUS:	425 N SAM HOUSTON PKY E	ASS VAL:	22,612,125
			MAIL ITEM:	170	2020 ANNUAL ASSMT:	37,857.22
122-980-001-0001	INDIGO HOUSTON 13921 NORTH FREEWAY LLC	RES A BLK 1	ACRES:	1.7659	LAND:	769,230
	13921 NORTH FWY	(PR YR IMPS 2018*1229800010004)	STATUS:	F1	IMPROV:	574,945
U	HOUSTON TX 77090-6915	I H 45 DEALERSHIP CENTRE	MAP:	5266D	EXEMPT:	
			SITUS:	14015 NORTH FWY	ASS VAL:	1,344,175
			MAIL ITEM:	171	2020 ANNUAL ASSMT:	2,250.42
140-917-001-0001	INDIGO HOUSTON 13921 NORTH FREEWAY LLC	RES A BLK 1	ACRES:	1.7120	LAND:	745,750
	840 GESSNER RD STE 950	INDIGO AND PON NORTH AMERICA FACILITIE	STATUS:	F1	IMPROV:	2,218,497
C	HOUSTON TX 77024-4593		MAP:	5266D	EXEMPT:	
NC			SITUS:	13801 NORTH FWY	ASS VAL:	2,964,247
			MAIL ITEM:	172	2020 ANNUAL ASSMT:	4,962.74
108-831-000-0001	INDUSTRIAL BELTWAY 8 LLC	RES B & B2	ACRES:	6.2030	LAND:	1,316,351
	5718 WESTHEIMER RD STE 1440	GREENBRIAR NORTH SEC 5	STATUS:	D2	IMPROV:	
U	HOUSTON TX 77057-5757		MAP:	5365C	EXEMPT:	
			SITUS:	N SAM HOUSTON PKY E	ASS VAL:	1,316,351
			MAIL ITEM:	173	2020 ANNUAL ASSMT:	2,203.83

ACCT NUMBER	OWNER	LEGAL DESCRIPTION	OTHER INFORMATION		TYPE	VALUATION
128-908-002-0001	INDUSTRIAL DEVELOPMENT INTERNATIONAL	RES E BLK 2	ACRES:	1.8440	LAND:	80,325
	% IDI GAZELEY TAX MANAGER	GREENSPOINT BUSINESS CENTER	STATUS:	C2	IMPROV:	
U	PO BOX 2240		MAP:	5364A	EXEMPT:	
	FARMINGTON HILLS MI 48333-2240		SITUS:	IMPERIAL VALLEY DR	ASS VAL:	80,325
			MAIL ITEM:	174	2020 ANNUAL ASSMT:	134.48
128-908-002-0003	INDUSTRIAL DEVELOPMENT INTERNATIONAL	RES G BLK 1	ACRES:	0.7830	LAND:	34,107
	% IDI GAZELEY TAX MANAGER	GREENSPOINT BUSINESS CENTER	STATUS:	C2	IMPROV:	
U	PO BOX 2240		MAP:	5364A	EXEMPT:	
	FARMINGTON HILLS MI 48333-2240		SITUS:	IMPERIAL VALLEY DR	ASS VAL:	34,107
			MAIL ITEM:	174	2020 ANNUAL ASSMT:	57.10
130-183-001-0004	INDUSTRIAL DEVELOPMENT INTERNATIONAL	RES A2 BLK 1	ACRES:	4.1240	LAND:	179,641
	% IDI GAZELEY TAX MANAGER	GREENSPOINT BUSINESS CENTER SEC 2	STATUS:	C2	IMPROV:	
U	PO BOX 2240		MAP:	5365C	EXEMPT:	
	FARMINGTON HILLS MI 48333-2240		SITUS:	ESPLANADE BLVD	ASS VAL:	179,641
			MAIL ITEM:	174	2020 ANNUAL ASSMT:	300.75
115-563-000-0001	INDUSTRIAL DEVELOPMENT INTERNATIONAL TX	RES A	ACRES:	7.6246	LAND:	332,128
	C/O IDI GAZELEY TAX MANAGER	ESPLANADE PHASE 1	STATUS:	C2	IMPROV:	
U	PO BOX 2240		MAP:	5264B	EXEMPT:	
	FARMINGTON HILLS MI 48333-2240		SITUS:	11710 NORTH FWY	ASS VAL:	332,128
			MAIL ITEM:	174	2020 ANNUAL ASSMT:	556.05
115-132-000-0011	INFF INVESTMENTS 3 LLC	RES K	ACRES:	5.0740	LAND:	773,581
	PO BOX 920503	FALL LAKE APTS	STATUS:	B1	IMPROV:	5,040,372
C	HOUSTON TX 77292-0503	GREENS CROSSING SEC 3	MAP:	5265C	EXEMPT:	
			SITUS:	1415 GREENS PKY	ASS VAL:	5,813,953
			MAIL ITEM:	175	2020 ANNUAL ASSMT:	9,733.72
042-074-000-0119	IP 10700 NORTH FREEWAY LLC	TR 3A-21	ACRES:	3.2400	LAND:	1,411,340
	1133 CONNECTICUT AVE NW STE 800	ABST 220 S CONTRERAS	STATUS:	F1	IMPROV:	3,601,676
C	WASHINGTON DC 20036-4357		MAP:	5264D	EXEMPT:	
			SITUS:	10700 NORTH FWY	ASS VAL:	5,013,016
			MAIL ITEM:	176	2020 ANNUAL ASSMT:	8,392.79
042-074-000-0160	IP 10700 NORTH FREEWAY LLC	TR 3A-22B	ACRES:	0.0207	LAND:	4,510
	1133 CONNECTICUT AVE NW STE 800	ABST 220 S CONTRERAS	STATUS:	C2	IMPROV:	
C	WASHINGTON DC 20036-4357		MAP:	5264D	EXEMPT:	
AN			SITUS:	NORTH FWY	ASS VAL:	4,510
			MAIL ITEM:	176	2020 ANNUAL ASSMT:	7.55
045-003-000-0015	IRANNEZHAD SADEGH	TR 17B	ACRES:	2.3318	LAND:	279,326
	17420 SANDY CLIFFS DR	ABST 699 W SEVEY	STATUS:	C2	IMPROV:	
U	HOUSTON TX 77090-2062		MAP:	5365A	EXEMPT:	
			SITUS:	W HARDY RD	ASS VAL:	279,326
			MAIL ITEM:	177	2020 ANNUAL ASSMT:	467.65
115-132-000-0003	J & R MULTIFAMILY GROUP LTD	RES C & C1	ACRES:	12.0680	LAND:	1,839,887
	5711 HILLCROFT ST STE D1	BAYOU CROSSING APTS PAR R/P	STATUS:	B1	IMPROV:	4,804,501
C	HOUSTON TX 77036-2386	GREENS CROSSING SEC 3	MAP:	5265C	EXEMPT:	
			SITUS:	1350 GREENS PKY	ASS VAL:	6,644,388
			MAIL ITEM:	178	2020 ANNUAL ASSMT:	11,124.03
131-848-001-0001	J & S MASON ENTERPRISES LLC	RES A BLK 1	ACRES:	0.9885	LAND:	172,236
	PO BOX 670687	RANKIN PARK TRACT 9	STATUS:	F1	IMPROV:	490,421
C	HOUSTON TX 77267-0687		MAP:	5266D	EXEMPT:	
NC			SITUS:	505 RANKIN CIR N	ASS VAL:	662,657
			MAIL ITEM:	179	2020 ANNUAL ASSMT:	1,109.42

ACCT NUMBER	OWNER	LEGAL DESCRIPTION	OTHER INFORMATION		TYPE	VALUATION
128-161-001-0003	JACKSON FOUR LLC	RES C BLK 2	ACRES:	2.4981	LAND:	387,272
	4140 JACKSON ST	STEWART-RANKIN PARK	STATUS:	F1	IMPROV:	800,788
C	DENVER CO 80216-6524		MAP:	5266D	EXEMPT:	
			SITUS:	13704 RANKIN CIR	ASS VAL:	1,188,060
			MAIL ITEM:	180	2020 ANNUAL ASSMT:	1,989.05
127-067-001-0007	JAMES WAYNE PROPERTIES INC	RES A4 BLK 1	ACRES:	0.7259	LAND:	252,960
	2608 N LAURENT ST	REMINGTON RANCH COMMERCIAL TRACT 1	STATUS:	F1	IMPROV:	519,147
U	VICTORIA TX 77901-4135		MAP:	5266D	EXEMPT:	
			SITUS:	657 RANKIN RD	ASS VAL:	772,107
			MAIL ITEM:	181	2020 ANNUAL ASSMT:	1,292.66
112-071-000-0001	JB HOME INVESTMENTS LLC	UNIT 31 BLDG G	ACRES:	0.0000	LAND:	6,287
	13604 CANYON GALE LN	.0246 INT COMMON LAND & ELE	STATUS:	A1	IMPROV:	26,801
C	PEARLAND TX 77584-4142	OPEN PINES CONDO	MAP:	5365A	EXEMPT:	
			SITUS:	17202 IMPERIAL VALLEY DR	ASS VAL:	33,088
			MAIL ITEM:	182	2020 ANNUAL ASSMT:	55.40
117-382-001-0005	JBS & LEES LLC	RES B1 BLK 1	ACRES:	1.6741	LAND:	1,093,845
	12806 OLD PINE LN	GREENS LANDING SEC 4 R/P	STATUS:	F1	IMPROV:	2,082,812
U	HOUSTON TX 77015-2036		MAP:	5264D	EXEMPT:	
			SITUS:	10407 NORTH FWY	ASS VAL:	3,176,657
			MAIL ITEM:	183	2020 ANNUAL ASSMT:	5,318.36
150-307-001-0001	JCB HOUSTON REAL ESTATE LLC	RES A BLK 1	ACRES:	10.8200	LAND:	3,299,233
	2000 BAMFORD BLVD	PINTO JCB RESERVE	STATUS:	F1	IMPROV:	132,000
C	POOLER GA 31322-9504		MAP:	5264B	EXEMPT:	
NC			SITUS:	11211 NORTH FWY	ASS VAL:	3,431,233
			MAIL ITEM:	184	2020 ANNUAL ASSMT:	5,744.57
042-074-000-0016	JI JM INVESTMENTS LLC	TR 1N	ACRES:	0.5300	LAND:	230,870
	PO BOX 550648	ABST 220 S CONTRERAS	STATUS:	F1	IMPROV:	157,920
U	HOUSTON TX 77255-0648		MAP:	5264B	EXEMPT:	
			SITUS:	11322 NORTH FWY	ASS VAL:	388,790
			MAIL ITEM:	185	2020 ANNUAL ASSMT:	650.91
048-033-000-0019	JIF I45 NORTH HOUSTON II LLC	TRS 1B 1C & 1D	ACRES:	11.4300	LAND:	2,489,455
	100 DUNBAR ST STE 400	WCRR CO SEC 18 BLK 4	STATUS:	C2	IMPROV:	
U	SPARTANBURG SC 29306-5189	ABST 1494 G M STEWART	MAP:	5264B	EXEMPT:	
AN			SITUS:	FALLBROOK DR	ASS VAL:	2,489,455
			MAIL ITEM:	186	2020 ANNUAL ASSMT:	4,167.85
048-033-000-0020	JIF I45 NORTH HOUSTON LLC	TR 1D-6	ACRES:	0.5075	LAND:	110,535
	100 DUNBAR ST STE 400	WCRR CO SEC 18 BLK 4	STATUS:	C2	IMPROV:	
U	SPARTANBURG SC 29306-5189	ABST 1494 G M STEWART	MAP:	5264B	EXEMPT:	
AN			SITUS:	FALLBROOK DR	ASS VAL:	110,535
			MAIL ITEM:	188	2020 ANNUAL ASSMT:	185.06
140-389-001-0001	JIF I45 NORTH HOUSTON LLC	RES A BLK 1	ACRES:	14.2200	LAND:	2,867,990
	% ADRIENNE LACOSTE	PINTO JOHNSON INDUSTRIAL PROPERTIES	STATUS:	F1	IMPROV:	15,340,710
C	PO BOX 3524		MAP:	5264B	EXEMPT:	
NC	SPARTANBURG SC 29304-3524		SITUS:	10484 GREENS CROSSING BL\	ASS VAL:	18,208,700
			MAIL ITEM:	187	2020 ANNUAL ASSMT:	30,485.01
109-467-000-0002	JLB ROCKWOOD III LTD	RES B1	ACRES:	7.9897	LAND:	1,740,155
	13614 INDIAN CREEK RD	NORTH GREEN BUSINESS PARK	STATUS:	B1	IMPROV:	11,933,805
C	HOUSTON TX 77079-7029		MAP:	5264B	EXEMPT:	
			SITUS:	201 PLAZA VERDE DR	ASS VAL:	13,673,960
			MAIL ITEM:	189	2020 ANNUAL ASSMT:	22,892.94

ACCT NUMBER	OWNER	LEGAL DESCRIPTION	OTHER INFORMATION		TYPE	VALUATION
108-622-000-0012	K & B INTERESTS INC	RES G4	ACRES:	4.5370	LAND:	1,185,792
	412 N SAM HOUSTON PKWY E # I	GREENBRIAR NORTH SEC 1	STATUS:	F1	IMPROV:	1,599,796
U	HOUSTON TX 77060-3508		MAP:	5365C	EXEMPT:	
			SITUS:	416 N SAM HOUSTON PKY E	ASS VAL:	2,785,588
			MAIL ITEM:	190	2020 ANNUAL ASSMT:	4,663.63
109-467-000-0017	K & O SONS LLC	RES C4-1	ACRES:	0.7178	LAND:	218,869
	2602 KARBACH	NORTH GREEN BUSINESS PARK	STATUS:	F1	IMPROV:	348,174
U	HOUSTON TX 77092-8010		MAP:	5264B	EXEMPT:	
			SITUS:	11501 NORTH FWY	ASS VAL:	567,043
			MAIL ITEM:	191	2020 ANNUAL ASSMT:	949.34
042-074-000-0093	KAHLOON MOHAMMED	TR 3A-15	ACRES:	0.2364	LAND:	102,970
	KAHLOON DEVELOPMENT	ABST 220 S CONTRERAS	STATUS:	F1	IMPROV:	179,511
U	431 W LITTLE YORK RD		MAP:	5264D	EXEMPT:	
	HOUSTON TX 77076-1304		SITUS:	11501 AIRLINE DR	ASS VAL:	282,481
			MAIL ITEM:	192	2020 ANNUAL ASSMT:	472.93
112-754-000-0002	KAISER HOLDING INC	RES A1	ACRES:	2.2854	LAND:	796,416
	12511 NORTH FWY	(009&723*RES A-2)	STATUS:	F1	IMPROV:	1,384,450
U	HOUSTON TX 77060-1316	NORTHBOROUGH SEC 1	MAP:	5265B	EXEMPT:	
			SITUS:	12507 NORTH FWY	ASS VAL:	2,180,866
			MAIL ITEM:	193	2020 ANNUAL ASSMT:	3,651.21
044-032-001-0003	KAIVAL LLC	TR 3	ACRES:	1.0310	LAND:	178,772
	17819 MOSSFOREST DR	RANKIN PARK U/R	STATUS:	F1	IMPROV:	451,707
U	HOUSTON TX 77090-1931	ABST 608 S L NOBLE	MAP:	5266D	EXEMPT:	
NC			SITUS:	13619 W RANKIN CIR	ASS VAL:	630,479
			MAIL ITEM:	194	2020 ANNUAL ASSMT:	1,055.55
116-300-000-0001	KATY ENTERPRISES INC	RES A	ACRES:	1.7681	LAND:	242,607
	4415 HIGHWAY 6	WOODS AT GREENS CROSSING	STATUS:	F1	IMPROV:	242,653
C	SUGAR LAND TX 77478-4476		MAP:	5265C	EXEMPT:	
			SITUS:	1421 GREENS PKY	ASS VAL:	485,260
			MAIL ITEM:	195	2020 ANNUAL ASSMT:	812.42
116-161-000-0024	KEMP MICHAEL	RES K4	ACRES:	0.0230	LAND:	750
	11758 GRAND HARBOR BLVD	DIRECTOR LOT 4	STATUS:	C2	IMPROV:	
C	MONTGOMERY TX 77356-4944	DOMINION PARK	MAP:	5266A	EXEMPT:	
			SITUS:	WHISTLING PINES DR	ASS VAL:	750
			MAIL ITEM:	196	2020 ANNUAL ASSMT:	1.26
092-127-000-0045	KESEF PROPERTIES LLC	TR 1F	ACRES:	1.5000	LAND:	261,360
	5959 TOPANGA CANYON BLVD STE 190	NORTH HOUSTON INDUSTRIES SEC 1	STATUS:	F1	IMPROV:	812,141
U	WOODLAND HILLS CA 91367-8118		MAP:	5366C	EXEMPT:	
			SITUS:	18121 AMMI TRL	ASS VAL:	1,073,501
			MAIL ITEM:	197	2020 ANNUAL ASSMT:	1,797.26
108-949-000-0011	KRM 505 SAM HOUSTON LLC	RES B9	ACRES:	2.5001	LAND:	490,068
	5711 HILCROFT	GREENBRIAR NORTH SEC 7	STATUS:	F1	IMPROV:	132,428
C	HOUSTON TX 77036-2367		MAP:	5365C	EXEMPT:	
			SITUS:	BENMAR DR	ASS VAL:	622,496
			MAIL ITEM:	198	2020 ANNUAL ASSMT:	1,042.18
045-054-000-0012	KUYKENDAHL PROPERTY 1996 JV LP	TRS 6 & 7	ACRES:	15.1420	LAND:	1,672,756
	% AVI RON	ABST 750 P SULLIVAN	STATUS:	C2	IMPROV:	
U	4808 GIBSON ST		MAP:	5266C	EXEMPT:	
	HOUSTON TX 77007-5480		SITUS:	KUYKENDAHL RD	ASS VAL:	1,672,756
			MAIL ITEM:	199	2020 ANNUAL ASSMT:	2,800.53

	ACCT NUMBER	OWNER	LEGAL DESCRIPTION	OTHER INFORMATION		TYPE	VALUATION
	114-481-005-0010	KWOK JUSTIN	UNIT 22 BLDG E	ACRES:	0.0000	LAND:	12,113
		19107 LOST MIKE TRL	.0061 INT COMMON LAND & ELE	STATUS:	A1	IMPROV:	51,641
U		SPRING TX 77388-2595	NORTH VILLAGE GREEN 1 CONDO 3RD AMEN	MAP:	5264B	EXEMPT:	
				SITUS:	206 PLAZA VERDE DR	ASS VAL:	63,754
				MAIL ITEM:	200	2020 ANNUAL ASSMT:	106.74
	092-127-000-0157	L & W SUPPLY CORP	TRS 2B-1 & 2C-1	ACRES:	4.2560	LAND:	741,564
		DBA DRYWALL SUPPLY	NORTH HOUSTON INDUSTRIES SEC 1	STATUS:	F1	IMPROV:	1,286,836
U		ONE ABC PARKWAY		MAP:	5366C	EXEMPT:	
		BELOIT WI 53511-4466		SITUS:	1012 RANKIN RD	ASS VAL:	2,028,400
				MAIL ITEM:	201	2020 ANNUAL ASSMT:	3,395.95
	044-041-000-0010	LANCER INVESTMENT GROUP LLC	TRS 1A 1A-2 1A-3 1A-4 & 1A-5	ACRES:	5.7300	LAND:	748,794
		1585 MEMORIAL DR STE 704	ABST 617 D O'NEAL	STATUS:	D2	IMPROV:	
C		HOUSTON TX 77079-0000		MAP:	5265A	EXEMPT:	
				SITUS:	RUSHCREEK DR	ASS VAL:	748,794
				MAIL ITEM:	202	2020 ANNUAL ASSMT:	1,253.63
	117-647-001-0004	LANDI LLC	RES A3 BLK 1	ACRES:	1.3060	LAND:	853,335
		PO BOX 3085	MCLENDON TOWNE CROSSING	STATUS:	F1	IMPROV:	3,498,665
C		CONROE TX 77305-3085		MAP:	5264D	EXEMPT:	
				SITUS:	10255 NORTH FWY	ASS VAL:	4,352,000
				MAIL ITEM:	203	2020 ANNUAL ASSMT:	7,286.12
	114-272-000-0005	LANGWICK PROPERTIES LLC	RES E	ACRES:	10.0800	LAND:	1,217,118
		5615 RICHMOND AVE STE 230	GREENBRIAR NORTH SEC 8 R/P	STATUS:	F1	IMPROV:	897,316
C		HOUSTON TX 77057-9001		MAP:	5365A	EXEMPT:	
				SITUS:	950 LANGWICK DR	ASS VAL:	2,114,434
				MAIL ITEM:	204	2020 ANNUAL ASSMT:	3,539.99
	129-429-001-0001	LANGWICK SENIOR RESIDENCES LP	RES A BLK 1	ACRES:	9.0190	LAND:	1,375,035
		11824 JOLLYVILLE RD STE 502	(BLDGS 1-5)	STATUS:	B1	IMPROV:	3,441,434
U		AUSTIN TX 78759-2356	(POLLUTION CONTROL*1294290010003)	MAP:	5365A	EXEMPT:	
			LANGWICK SENIOR APTS	SITUS:	955 LANGWICK DR	ASS VAL:	4,816,469
				MAIL ITEM:	205	2020 ANNUAL ASSMT:	8,063.73
	108-832-000-0001	LAPAGLIA ENTERPRISES LLC	RES C	ACRES:	3.3626	LAND:	732,375
		770 N SAM HOUSTON PKWY E	GREENBRIAR NORTH SEC 5	STATUS:	F1	IMPROV:	1,991,334
C		HOUSTON TX 77060-5904		MAP:	5365D	EXEMPT:	
				SITUS:	770 N SAM HOUSTON PKY E	ASS VAL:	2,723,709
				MAIL ITEM:	206	2020 ANNUAL ASSMT:	4,560.03
	114-481-006-0001	LARA ALICE C	UNIT 11 BLDG F	ACRES:	0.0000	LAND:	11,012
		3822 HAGE ST	.0061 INT COMMON LAND & ELE	STATUS:	A1	IMPROV:	46,946
C		HOUSTON TX 77093-5838	NORTH VILLAGE GREEN 1 CONDO 3RD AMEN	MAP:	5264B	EXEMPT:	
				SITUS:	212 PLAZA VERDE DR	ASS VAL:	57,958
				MAIL ITEM:	207	2020 ANNUAL ASSMT:	97.03
	108-615-000-0021	LAREDO LODGING LLC	RES D2-D	ACRES:	1.4096	LAND:	132,448
		15420 W HARDY ST	GREENBRIAR NORTH SEC 2	STATUS:	C2	IMPROV:	
U		HOUSTON TX 77060-0000		MAP:	5365D	EXEMPT:	
				SITUS:	W HARDY RD	ASS VAL:	132,448
				MAIL ITEM:	208	2020 ANNUAL ASSMT:	221.74
	134-057-001-0002	LAYNE CROSSING INDUSTRIAL LLC	RES B BLK 1	ACRES:	5.6812	LAND:	309,341
		BILLBOX# V002239717179501	GREENS CROSSING OFFICE PARK AMEND	STATUS:	C2	IMPROV:	
U		PO BOX 7517		MAP:	5265D	EXEMPT:	
		HICKSVILLE NY 11802-7517		SITUS:	BELTLINE RD	ASS VAL:	309,341
				MAIL ITEM:	209	2020 ANNUAL ASSMT:	517.90

ACCT NUMBER	OWNER	LEGAL DESCRIPTION	OTHER INFORMATION		TYPE	VALUATION
140-762-001-0001	LAYNE CROSSING INDUSTRIAL LLC	RES A BLK 1	ACRES:	5.1000	LAND:	1,110,780
	BILLBOX V0022397-I7179503	LAYNE CROSSING WEST	STATUS:	F1	IMPROV:	3,014,470
C	PO BOX 7517		MAP:	5265D	EXEMPT:	
NC	HICKSVILLE NY 11802-7517		SITUS:	11122 BELTLINE RD	ASS VAL:	4,125,250
			MAIL ITEM:	209	2020 ANNUAL ASSMT:	6,906.49
140-762-001-0002	LAYNE CROSSING INDUSTRIAL LLC	RES B BLK 1	ACRES:	5.0690	LAND:	1,104,030
	BILLBOX# V0022397-I7179504	LAYNE CROSSING WEST	STATUS:	F1	IMPROV:	2,089,085
C	PO BOX 7517		MAP:	5265D	EXEMPT:	
NC	HICKSVILLE NY 11802-7517		SITUS:	11102 BELTLINE RD	ASS VAL:	3,193,115
			MAIL ITEM:	209	2020 ANNUAL ASSMT:	5,345.91
140-763-001-0001	LAYNE CROSSING INDUSTRIAL LLC	RES A BLK 1	ACRES:	2.5730	LAND:	560,400
	C/O CHI/ACQUISITIONS LP	LAYNE CROSSING EAST	STATUS:	C2	IMPROV:	
U	820 GESSNER RD STE 760		MAP:	5265D	EXEMPT:	
AN	HOUSTON TX 77024-4486		SITUS:		ASS VAL:	560,400
			MAIL ITEM:	210	2020 ANNUAL ASSMT:	938.22
140-763-001-0002	LAYNE CROSSING INDUSTRIAL LLC	RES B BLK 1	ACRES:	5.5770	LAND:	1,214,670
	BILLBOX V0022397-I7179505	LAYNE CROSSING EAST	STATUS:	F1	IMPROV:	3,410,330
C	PO BOX 7517		MAP:	5265D	EXEMPT:	
NC	HICKSVILLE NY 11802-7517		SITUS:	11123 BELTLINE RD	ASS VAL:	4,625,000
			MAIL ITEM:	209	2020 ANNUAL ASSMT:	7,743.18
140-763-001-0003	LAYNE CROSSING INDUSTRIAL LLC	RES C BLK 1	ACRES:	11.2930	LAND:	2,459,615
	C/O CHI/ACQUISITIONS LP	LAYNE CROSSING EAST	STATUS:	F1	IMPROV:	7,790,885
C	820 GESSNER RD STE 760		MAP:	5265D	EXEMPT:	
NC	HOUSTON TX 77024-4486		SITUS:	11125 BELTLINE RD	ASS VAL:	10,250,500
			MAIL ITEM:	210	2020 ANNUAL ASSMT:	17,161.39
140-763-001-0004	LAYNE CROSSING INDUSTRIAL LLC	RES D BLK 1	ACRES:	4.7650	LAND:	1,037,815
	C/O CHI/ACQUISITIONS LP	LAYNE CROSSING EAST	STATUS:	F1	IMPROV:	4,987,435
C	820 GESSNER RD STE 760		MAP:	5265D	EXEMPT:	
NC	HOUSTON TX 77024-4486		SITUS:	11135 BELTLINE RD	ASS VAL:	6,025,250
			MAIL ITEM:	210	2020 ANNUAL ASSMT:	10,087.47
140-763-001-0005	LAYNE CROSSING INDUSTRIAL LLC	RES E BLK 1	ACRES:	5.1540	LAND:	1,122,540
	BILLBOX# V0022397-I7179502	LAYNE CROSSING EAST	STATUS:	F1	IMPROV:	3,367,257
C	PO BOX 7517		MAP:	5265D	EXEMPT:	
NC	HICKSVILLE NY 11802-7517		SITUS:	11142 BELTLINE RD	ASS VAL:	4,489,797
			MAIL ITEM:	209	2020 ANNUAL ASSMT:	7,516.82
115-143-000-0001	LIBERTY PROPERTY LP	RES A BLK 1	ACRES:	1.9749	LAND:	75,274
	60 STATE ST STE 2200	GREENS CROSSING SEC 2 3RD PAR R/P	STATUS:	C2	IMPROV:	
U	BOSTON MA 02109-1884		MAP:	5265C	EXEMPT:	
			SITUS:	ELLA BLVD	ASS VAL:	75,274
			MAIL ITEM:	211	2020 ANNUAL ASSMT:	126.02
115-143-000-0029	LIBERTY PROPERTY LP	RES A2 BLK 1	ACRES:	3.9907	LAND:	869,175
	60 STATE ST STE 2200	GREENS CROSSING SEC 2 3RD R/P	STATUS:	F1	IMPROV:	5,710,825
C	BOSTON MA 02109-1884		MAP:	5265C	EXEMPT:	
			SITUS:	500 GREENS PKY	ASS VAL:	6,580,000
			MAIL ITEM:	211	2020 ANNUAL ASSMT:	11,016.24
127-692-001-0001	LIBERTY PROPERTY LP	RES A BLK 1	ACRES:	7.2743	LAND:	1,584,345
	60 STATE ST STE 2200	S V GREENS CROSSING RP	STATUS:	F1	IMPROV:	9,815,655
C	BOSTON MA 02109-1884		MAP:	5265C	EXEMPT:	
			SITUS:	860 GREENS PKY	ASS VAL:	11,400,000
			MAIL ITEM:	211	2020 ANNUAL ASSMT:	19,085.88

	ACCT NUMBER	OWNER	LEGAL DESCRIPTION	OTHER INFORMATION		TYPE	VALUATION
	127-692-001-0003	LIBERTY PROPERTY LP	RES A1 BLK 1	ACRES:	14.1123	LAND:	3,073,660
		60 STATE ST STE 2200	S V GREENS CROSSING RP	STATUS:	F1	IMPROV:	18,198,040
C		BOSTON MA 02109-1884		MAP:	5265C	EXEMPT:	
				SITUS:	850 GREENS PKY	ASS VAL:	21,271,700
				MAIL ITEM:	211	2020 ANNUAL ASSMT:	35,613.08
	127-692-001-0004	LIBERTY PROPERTY LP	RES A2 BLK 1	ACRES:	8.5090	LAND:	1,853,260
		60 STATE ST STE 2200	S V GREENS CROSSING RP	STATUS:	F1	IMPROV:	7,461,852
C		BOSTON MA 02109-1884		MAP:	5265C	EXEMPT:	
				SITUS:	11201 GREENS CROSSING BL\	ASS VAL:	9,315,112
				MAIL ITEM:	211	2020 ANNUAL ASSMT:	15,595.36
	108-945-000-0003	LIFT ALL COMPANY INC	RES A2	ACRES:	1.7154	LAND:	336,254
		1909 MCFARLAND DR	GREENBRIAR NORTH SEC 6	STATUS:	F1	IMPROV:	1,070,507
U		LANDISVILLE PA 17538-1810		MAP:	5365C	EXEMPT:	
				SITUS:	16803 HEDGECROFT DR	ASS VAL:	1,406,761
				MAIL ITEM:	212	2020 ANNUAL ASSMT:	2,355.20
	039-337-000-0092	LIN TEXAS BROADCASTING	TR 37A	ACRES:	0.2017	LAND:	43,930
		% SFX BROADCASTING INC	E E REED	STATUS:	C2	IMPROV:	
C		20880 STONE OAK PKWY		MAP:	5264C	EXEMPT:	
		SAN ANTONIO TX 78258-7460		SITUS:	2000 WEST RD	ASS VAL:	43,930
				MAIL ITEM:	213	2020 ANNUAL ASSMT:	73.55
	042-074-000-0077	LUCKY PALACE INC	TR 3A-2	ACRES:	1.4400	LAND:	940,890
		12411 SHADOWKNOLL DR	ABST 220 S CONTRERAS	STATUS:	F1	IMPROV:	624,334
C		HOUSTON TX 77082-2337		MAP:	5264D	EXEMPT:	
				SITUS:	10718 NORTH FWY	ASS VAL:	1,565,224
				MAIL ITEM:	214	2020 ANNUAL ASSMT:	2,620.50
	092-127-000-0008	M & P ASSOCIATES LLC	TR 8	ACRES:	0.2310	LAND:	20,124
		P O BOX 570416	(726*PT TR V LT 8)	STATUS:	C2	IMPROV:	
U		HOUSTON TX 77257-0416	NORTH HOUSTON INDUSTRIES SEC 1	MAP:	5366C	EXEMPT:	
				SITUS:	1031 GOODNIGHT TRL	ASS VAL:	20,124
				MAIL ITEM:	215	2020 ANNUAL ASSMT:	33.69
	092-127-000-0009	M & P ASSOCIATES LLC	TR 9	ACRES:	4.5997	LAND:	801,452
		P O BOX 570416	NORTH HOUSTON INDUSTRIES SEC 1	STATUS:	C2	IMPROV:	
U		HOUSTON TX 77257-0416		MAP:	5366C	EXEMPT:	
				SITUS:	1031 GOODNIGHT TRL	ASS VAL:	801,452
				MAIL ITEM:	215	2020 ANNUAL ASSMT:	1,341.79
	092-127-000-0010	M & P ASSOCIATES LLC	TR 10	ACRES:	2.8300	LAND:	493,096
		P O BOX 570416	NORTH HOUSTON INDUSTRIES SEC 1	STATUS:	C2	IMPROV:	
U		HOUSTON TX 77257-0416		MAP:	5366C	EXEMPT:	
				SITUS:	1031 GOODNIGHT TRL	ASS VAL:	493,096
				MAIL ITEM:	215	2020 ANNUAL ASSMT:	825.54
	092-127-000-0151	M & P ASSOCIATES LLC	TR 9A	ACRES:	2.0603	LAND:	358,984
		P O BOX 570416	NORTH HOUSTON INDUSTRIES SEC 1	STATUS:	F1	IMPROV:	101,678
U		HOUSTON TX 77257-0416		MAP:	5366C	EXEMPT:	
				SITUS:	1001 GOODNIGHT TRL	ASS VAL:	460,662
				MAIL ITEM:	215	2020 ANNUAL ASSMT:	771.24
	108-612-000-0001	M & R HOLDING OF TEXAS	RES A	ACRES:	1.7786	LAND:	213,059
		ATTN: SHIRELL MARTIN	GREENBRIAR NORTH SEC 2	STATUS:	C2	IMPROV:	
U		2800 POST OAK BLVD STE 2300		MAP:	5365C	EXEMPT:	
		HOUSTON TX 77056-6173		SITUS:	BENMAR DR	ASS VAL:	213,059
				MAIL ITEM:	216	2020 ANNUAL ASSMT:	356.70

ACCT NUMBER	OWNER	LEGAL DESCRIPTION	OTHER INFORMATION		TYPE	VALUATION
108-612-000-0003	M & R HOLDINGS OF TX INC	RES A2	ACRES:	0.9519	LAND:	114,029
	ATTN: SHIRELL MARTIN	GREENBRIAR NORTH SEC 2	STATUS:	C2	IMPROV:	
U	2800 POST OAK BLVD STE 500		MAP:	5365C	EXEMPT:	
	HOUSTON TX 77056-6156		SITUS:	BENMAR DR	ASS VAL:	114,029
			MAIL ITEM:	217	2020 ANNUAL ASSMT:	190.91
114-585-000-0031	MA AGASI LLC	RES F5	ACRES:	0.9564	LAND:	83,322
	12418 CEDAR BREAKS CT	NORTHBOROUGH SEC 2	STATUS:	C2	IMPROV:	
U	HUMBLE TX 77346-4058		MAP:	5266D	EXEMPT:	
			SITUS:	KUYKENDAHL RD	ASS VAL:	83,322
			MAIL ITEM:	218	2020 ANNUAL ASSMT:	139.50
136-967-001-0001	MA AGASI LLC	RES A BLK 1	ACRES:	2.0001	LAND:	696,992
	12418 CEDAR BREAKS CT	(PR YR IMPS 2019*1369670010002)	STATUS:	F1	IMPROV:	1,731,280
C	HUMBLE TX 77346-4058	MA AGASI PLACE	MAP:	5266D	EXEMPT:	
			SITUS:	13033 NORTH FWY	ASS VAL:	2,428,272
			MAIL ITEM:	218	2020 ANNUAL ASSMT:	4,065.41
140-560-001-0001	MAGELLAN PIPELINE HOLDING LLC	RES A BLK 1	ACRES:	6.5070	LAND:	566,890
	PROPERTY TAX DEPARTMENT	ALDINE CONTAINMENT STATION	STATUS:	D2	IMPROV:	
U	PO BOX 22186		MAP:	5365C	EXEMPT:	
AN	TULSA OK 74121-2186		SITUS:	ALDINE BENDER RD	ASS VAL:	566,890
			MAIL ITEM:	219	2020 ANNUAL ASSMT:	949.09
108-824-000-0011	MAISON DEVILLE APARTMENTS LLC	RES A2 & A3	ACRES:	3.6672	LAND:	559,101
	10300 WESTPARK DR	GREENBRIAR NORTH SEC 4	STATUS:	B1	IMPROV:	2,341,365
C	HOUSTON TX 77042-5313		MAP:	5365A	EXEMPT:	
			SITUS:	707 GREENS RD	ASS VAL:	2,900,466
			MAIL ITEM:	220	2020 ANNUAL ASSMT:	4,855.96
116-161-000-0032	MALATESTA PAUL D	RES K1-B	ACRES:	0.0115	LAND:	375
	37119 EDGEWATER DR	(DIRECTOR LOT 1-B)	STATUS:	C2	IMPROV:	
C	PINEHURST TX 77362-1936	DOMINION PARK	MAP:	5266A	EXEMPT:	
			SITUS:	WHISTLING PINES DR	ASS VAL:	375
			MAIL ITEM:	221	2020 ANNUAL ASSMT:	0.63
123-262-001-0001	MAMBO HOLDINGS LP	RES A BLK 1	ACRES:	0.9079	LAND:	593,205
	6101 AIRLINE DR	MAMBO HOLDINGS	STATUS:	F1	IMPROV:	486,180
U	HOUSTON TX 77076-4211		MAP:	5264D	EXEMPT:	
			SITUS:	10810 NORTH FWY	ASS VAL:	1,079,385
			MAIL ITEM:	222	2020 ANNUAL ASSMT:	1,807.11
114-481-006-0009	MATHEWS BRUCE	UNIT 21 BLDG F	ACRES:	0.0000	LAND:	11,012
	206 PLAZA VERDE DR APT C36	.0061 INT COMMON LAND & ELE	STATUS:	A1	IMPROV:	46,946
U	HOUSTON TX 77038-1453	NORTH VILLAGE GREEN 1 CONDO 3RD AMEN	MAP:	5264B	EXEMPT:	
			SITUS:	212 PLAZA VERDE DR	ASS VAL:	57,958
			MAIL ITEM:	223	2020 ANNUAL ASSMT:	97.03
114-481-007-0002	MATHEWS BRUCE	UNIT 12 BLDG G	ACRES:	0.0000	LAND:	11,280
	206 PLAZA VERDE DR APT C36	.0062 INT COMMON LAND & ELE	STATUS:	A1	IMPROV:	48,091
U	HOUSTON TX 77038-1453	NORTH VILLAGE GREEN 1 CONDO 3RD AMEN	MAP:	5264B	EXEMPT:	
			SITUS:	212 PLAZA VERDE DR	ASS VAL:	59,371
			MAIL ITEM:	223	2020 ANNUAL ASSMT:	99.40
114-481-004-0004	MAYES BURRIS III & GWENDOLYN	UNIT 14 BLDG D	ACRES:	0.0000	LAND:	11,280
	6738 DEER RIDGE LN	.0062 INT COMMON LAND & ELE	STATUS:	A1	IMPROV:	48,091
C	HOUSTON TX 77086-2108	NORTH VILLAGE GREEN 1 CONDO 3RD AMEN	MAP:	5264B	EXEMPT:	
			SITUS:	206 PLAZA VERDE DR	ASS VAL:	59,371
			MAIL ITEM:	224	2020 ANNUAL ASSMT:	99.40

	ACCT NUMBER	OWNER	LEGAL DESCRIPTION	OTHER INFORMATION		TYPE	VALUATION
	114-215-002-0002	MCBRIDE DAVID	UNIT 16 BLDG B	ACRES:	0.0000	LAND:	9,741
		1257 WAKEFIELD DR	.014263 INT COMMON LAND & ELE	STATUS:	A1	IMPROV:	41,529
C		HOUSTON TX 77018-5249	(009 RES D GREENBRIAR NO. 4)	MAP:	5365A	EXEMPT:	
			GREENSPOINT LANDING CONDO	SITUS:	17230 IMPERIAL VALLEY DR	ASS VAL:	51,270
				MAIL ITEM:	225	2020 ANNUAL ASSMT:	85.84
	114-481-006-0012	MCKAY SHARON & LYNN	UNIT 24 BLDG F	ACRES:	0.0000	LAND:	11,012
		11911 S RED CEDAR CIR	.0061 INT COMMON LAND & ELE	STATUS:	A1	IMPROV:	46,946
C		SPRING TX 77380-3840	NORTH VILLAGE GREEN 1 CONDO 3RD AMEN	MAP:	5264B	EXEMPT:	
				SITUS:	212 PLAZA VERDE DR	ASS VAL:	57,958
				MAIL ITEM:	226	2020 ANNUAL ASSMT:	97.03
	125-948-001-0001	MCLANE FOODSERVICE INC	RES A BLK 1	ACRES:	5.5480	LAND:	1,208,355
		PO BOX 6115	GREENS LANDING SEC 11	STATUS:	F1	IMPROV:	935,490
U		TEMPLE TX 76503-6115		MAP:	5264D	EXEMPT:	
				SITUS:	330 GREENS LANDING DR DR	ASS VAL:	2,143,845
				MAIL ITEM:	227	2020 ANNUAL ASSMT:	3,589.23
	116-161-000-0023	MEEK RICHARD C	RES K3	ACRES:	0.0230	LAND:	750
		2310 CARLEEN RD	DIRECTOR LOT 3	STATUS:	C2	IMPROV:	
C		HOUSTON TX 77018-1017	DOMINION PARK	MAP:	5266A	EXEMPT:	
				SITUS:	WHISTLING PINES DR	ASS VAL:	750
				MAIL ITEM:	228	2020 ANNUAL ASSMT:	1.26
	083-545-000-0001	MEMON LLC	LT 3 & TRS 1 & 2 BLK 1	ACRES:	0.6226	LAND:	125,838
		12902 NORTH FWY	GLEN FOREST ESTATES	STATUS:	F1	IMPROV:	190,180
C		HOUSTON TX 77060-1232		MAP:	5265B	EXEMPT:	
				SITUS:	12902 NORTH FWY	ASS VAL:	316,018
				MAIL ITEM:	229	2020 ANNUAL ASSMT:	529.08
	042-055-000-0005	MENDWARE LLC	TRS 1B-2 & 7	ACRES:	2.8000	LAND:	472,260
		% TRIPLE A POULTRY INC	ABST 201 P CRAFT	STATUS:	F1	IMPROV:	623,490
C		142 KNOBCREST DR		MAP:	5265B	EXEMPT:	
		HOUSTON TX 77060-1213		SITUS:	142 KNOBCREST DR	ASS VAL:	1,095,750
				MAIL ITEM:	230	2020 ANNUAL ASSMT:	1,834.50
	112-067-000-0004	MENZER BRUCE	UNIT 14 BLDG C	ACRES:	0.0000	LAND:	5,489
		6602 FALLING WATERS DR	.0193 INT COMMON LAND & ELE	STATUS:	A1	IMPROV:	23,401
C		SPRING TX 77379-4850	OPEN PINES CONDO	MAP:	5365A	EXEMPT:	
				SITUS:	17202 IMPERIAL VALLEY DR	ASS VAL:	28,890
				MAIL ITEM:	231	2020 ANNUAL ASSMT:	48.37
	112-070-000-0005	MENZER BRUCE	UNIT 30 BLDG F	ACRES:	0.0000	LAND:	5,489
		6602 FALLING WATERS DR	.0192 INT COMMON LAND & ELE	STATUS:	A1	IMPROV:	23,401
U		SPRING TX 77379-4850	OPEN PINES CONDO	MAP:	5365A	EXEMPT:	
				SITUS:	17202 IMPERIAL VALLEY DR	ASS VAL:	28,890
				MAIL ITEM:	231	2020 ANNUAL ASSMT:	48.37
	112-072-000-0003	MENZER BRUCE	UNTI 38 BLDG H	ACRES:	0.0000	LAND:	6,287
		6602 FALLING WATERS DR	.0243 INT COMMON LAND & ELE	STATUS:	A1	IMPROV:	26,801
C		SPRING TX 77379-4850	OPEN PINES CONDO	MAP:	5365A	EXEMPT:	
				SITUS:	17202 IMPERIAL VALLEY DR	ASS VAL:	33,088
				MAIL ITEM:	231	2020 ANNUAL ASSMT:	55.40
	112-065-000-0001	MENZER BRUCE P	UNIT 1 BLDG A	ACRES:	0.0000	LAND:	6,287
		6602 FALLING WATERS DR	.0246 INT COMMON LAND & ELE	STATUS:	A1	IMPROV:	26,801
C		SPRING TX 77379-4850	OPEN PINES CONDO	MAP:	5365A	EXEMPT:	
				SITUS:	17202 IMPERIAL VALLEY DR	ASS VAL:	33,088
				MAIL ITEM:	231	2020 ANNUAL ASSMT:	55.40

	ACCT NUMBER	OWNER	LEGAL DESCRIPTION	OTHER INFORMATION		TYPE	VALUATION
	112-065-000-0003	MENZER BRUCE P	UNIT 3 BLDG A	ACRES:	0.0000	LAND:	6,287
		6602 FALLING WATERS DR	.0243 INT COMMON LAND & ELE	STATUS:	A1	IMPROV:	26,801
C		SPRING TX 77379-4850	OPEN PINES CONDO	MAP:	5365A	EXEMPT:	
				SITUS:	17202 IMPERIAL VALLEY DR	ASS VAL:	33,088
				MAIL ITEM:	231	2020 ANNUAL ASSMT:	55.40
	112-065-000-0004	MENZER BRUCE P	UNIT 4 BLDG A	ACRES:	0.0000	LAND:	5,489
		6602 FALLING WATERS DR	.0193 INT COMMON LAND & ELE	STATUS:	A1	IMPROV:	23,401
C		SPRING TX 77379-4850	OPEN PINES CONDO	MAP:	5365A	EXEMPT:	
				SITUS:	17202 IMPERIAL VALLEY DR	ASS VAL:	28,890
				MAIL ITEM:	231	2020 ANNUAL ASSMT:	48.37
	112-068-000-0003	MENZER BRUCE P	UNIT 18 BLDG D	ACRES:	0.0000	LAND:	6,287
		6602 FALLING WATERS DR	.0243 INT COMMON LAND & ELE	STATUS:	A1	IMPROV:	26,801
C		SPRING TX 77379-4850	OPEN PINES CONDO	MAP:	5365A	EXEMPT:	
				SITUS:	17202 IMPERIAL VALLEY DR	ASS VAL:	33,088
				MAIL ITEM:	231	2020 ANNUAL ASSMT:	55.40
	112-070-000-0003	MENZER BRUCE P	UNIT 28 BLK F	ACRES:	0.0000	LAND:	6,287
		6602 FALLING WATERS DR	.0243 INT COMMON LAND & ELE	STATUS:	A1	IMPROV:	26,801
C		SPRING TX 77379-4850	OPEN PINES CONDO	MAP:	5365A	EXEMPT:	
				SITUS:	17202 IMPERIAL VALLEY DR	ASS VAL:	33,088
				MAIL ITEM:	231	2020 ANNUAL ASSMT:	55.40
	112-071-000-0004	MENZER BRUCE P	UNIT 34 BLDG G	ACRES:	0.0000	LAND:	5,489
		6602 FALLING WATERS DR	.0193 INT COMMON LAND & ELE	STATUS:	A1	IMPROV:	23,401
C		SPRING TX 77379-4850	OPEN PINES CONDO	MAP:	5365A	EXEMPT:	
				SITUS:	17202 IMPERIAL VALLEY DR	ASS VAL:	28,890
				MAIL ITEM:	231	2020 ANNUAL ASSMT:	48.37
	112-072-000-0005	MENZER BRUCE P	UNIT 40 BLDG H	ACRES:	0.0000	LAND:	5,489
		6602 FALLING WATERS DR	.0192 INT COMMON LAND & ELE	STATUS:	A1	IMPROV:	23,401
C		SPRING TX 77379-4850	OPEN PINES CONDO	MAP:	5365A	EXEMPT:	
				SITUS:	17202 IMPERIAL VALLEY DR	ASS VAL:	28,890
				MAIL ITEM:	231	2020 ANNUAL ASSMT:	48.37
	112-073-000-0005	MENZER BRUCE P	UNIT 45 BLDG J	ACRES:	0.0000	LAND:	5,489
		6602 FALLING WATERS DR	.0192 INT COMMON LAND & ELE	STATUS:	A1	IMPROV:	23,401
C		SPRING TX 77379-4850	OPEN PINES CONDO	MAP:	5365A	EXEMPT:	
				SITUS:	17202 IMPERIAL VALLEY DR	ASS VAL:	28,890
				MAIL ITEM:	231	2020 ANNUAL ASSMT:	48.37
	132-578-001-0001	METAX USA LLC	RES A BLK 1	ACRES:	1.4970	LAND:	205,078
		421 RANKIN CIRCLE N	RANKIN NORTH BUSINESS PARK SEC 1	STATUS:	F1	IMPROV:	1,180,863
C		HOUSTON TX 77073-4313		MAP:	5266D	EXEMPT:	
				SITUS:	421 RANKIN CIR N	ASS VAL:	1,385,941
				MAIL ITEM:	232	2020 ANNUAL ASSMT:	2,320.34
	137-899-001-0001	MH HOUSTON REALTY LTD	RES A BLK 1	ACRES:	13.6910	LAND:	5,963,800
		11750 KATY FWY STE 1300	MAK HAIK AUTOMOTIVE I45 DODGE	STATUS:	F1	IMPROV:	2,784,706
C		HOUSTON TX 77079-1267		MAP:	5264B	EXEMPT:	
				SITUS:	11000 NORTH FWY	ASS VAL:	8,748,506
				MAIL ITEM:	233	2020 ANNUAL ASSMT:	14,646.75
	115-685-000-0001	MIDFIRST BANK	RES A	ACRES:	4.5130	LAND:	2,948,790
		3030 E CAMELBACK RD	PARAGON CENTER ONE	STATUS:	F1	IMPROV:	4,792,500
C		PHOENIX AZ 85016-4404		MAP:	5265D	EXEMPT:	
				SITUS:	450 GEARS RD	ASS VAL:	7,741,290
				MAIL ITEM:	234	2020 ANNUAL ASSMT:	12,960.47

ACCT NUMBER	OWNER	LEGAL DESCRIPTION	OTHER INFORMATION		TYPE	VALUATION
123-107-001-0002	MINT STORAGE NO 1 LTD	RES B BLK 1	ACRES:	1.5693	LAND:	205,077
	KAREN CHEN	SRN	STATUS:	C2	IMPROV:	
U	14451 CORNERSTONE VILLAGE DR STE 100		MAP:	5266C	EXEMPT:	
	HOUSTON TX 77014-1260		SITUS:	12921 KUYKENDAHL RD	ASS VAL:	205,077
			MAIL ITEM:	235	2020 ANNUAL ASSMT:	343.34
042-139-000-0090	MISSOURI PACIFIC RAILROAD COMPANY	TR R90	ACRES:	12.8019	LAND:	1,570,000
	UNION PACIFIC RAILROAD CO	PAL TO HOU ABST 278 E FARIAS	STATUS:	J5	IMPROV:	
C	1400 DOUGLAS ST STOP 1640	2.39 MILES MAIN LINE TRACK LOC	MAP:	5366C	EXEMPT:	
	OMAHA NE 68179-1001	IN NHD (REF PP ACC 0359875)	SITUS:	R R PROPERTY	ASS VAL:	1,570,000
			MAIL ITEM:	236	2020 ANNUAL ASSMT:	2,628.49
140-152-001-0001	MKSN INVESTMENTS LLC	RES A BLK 1	ACRES:	1.3142	LAND:	286,223
	644 MAXEY RD STE C	KUYKENDAHL RETAIL PLAZA	STATUS:	F1	IMPROV:	
C	HOUSTON TX 77013-5900		MAP:	5266A	EXEMPT:	
			SITUS:	13075 KUYKENDAHL RD	ASS VAL:	286,223
			MAIL ITEM:	237	2020 ANNUAL ASSMT:	479.19
114-215-008-0003	MONOWAR SYED	UNIT 76 BLDG H	ACRES:	0.0000	LAND:	9,741
	18902 DANBRIDGE CT	.014263 INT COMMON LAND & ELE	STATUS:	A1	IMPROV:	41,529
U	TOMBALL TX 77377-3689	(009 RES GREENBRIAR NO. 4)	MAP:	5365A	EXEMPT:	
		GREENSPOINT LANDING CONDO	SITUS:	17230 IMPERIAL VALLEY DR	ASS VAL:	51,270
			MAIL ITEM:	238	2020 ANNUAL ASSMT:	85.84
112-755-000-0002	MONT BELVIEU APARTMENTS LP	RES B1	ACRES:	3.5251	LAND:	767,765
	100 GLENBOROUGH STE 1000	NORTHBOROUGH SEC 1	STATUS:	F1	IMPROV:	2,360,756
C	HOUSTON TX 77067-3621		MAP:	5265B	EXEMPT:	
			SITUS:	390 GLENBOROUGH DR	ASS VAL:	3,128,521
			MAIL ITEM:	239	2020 ANNUAL ASSMT:	5,237.77
112-755-000-0003	MONT BELVIEU APARTMENTS LP	RES B2	ACRES:	3.3523	LAND:	730,130
	100 GLENBOROUGH STE 1000	NORTHBOROUGH SEC 1	STATUS:	F1	IMPROV:	2,348,373
C	HOUSTON TX 77067-3621		MAP:	5265B	EXEMPT:	
			SITUS:	350 GLENBOROUGH DR	ASS VAL:	3,078,503
			MAIL ITEM:	239	2020 ANNUAL ASSMT:	5,154.03
115-214-000-0231	MONTCO LOTS LLC	RES C1	ACRES:	4.6168	LAND:	2,011,080
	1215 GESSNER RD	GREENS CROSSING SEC 4	STATUS:	F1	IMPROV:	1,283,790
C	HOUSTON TX 77055-6013		MAP:	5265D	EXEMPT:	
			SITUS:	550 GREENS PKY	ASS VAL:	3,294,870
			MAIL ITEM:	240	2020 ANNUAL ASSMT:	5,516.27
138-528-001-0002	MOUAYAD DEVELOPMENT LLC	RES A1 BLK 1	ACRES:	1.0000	LAND:	130,680
	400 W CRONELL AVE	COUNTY INVESTMENTS NORTHBOROUGH	STATUS:	C2	IMPROV:	
C	MCALLEN TX 78504-0583		MAP:	5266C	EXEMPT:	
			SITUS:	ELLA BLVD	ASS VAL:	130,680
			MAIL ITEM:	241	2020 ANNUAL ASSMT:	218.78
114-481-006-0013	MR PROPERTIES	UNIT 25 BLDG F	ACRES:	0.0000	LAND:	10,122
	PO BOX 25433	.0055 INT COMMON LAND & ELE	STATUS:	A1	IMPROV:	43,150
U	LOS ANGELES CA 90025-0433	NORTH VILLAGE GREEN 1 CONDO 3RD AMEN	MAP:	5264B	EXEMPT:	
			SITUS:	212 PLAZA VERDE DR	ASS VAL:	53,272
			MAIL ITEM:	242	2020 ANNUAL ASSMT:	89.19
130-062-001-0001	MSH PROPERTIES LLC	RES A BLK 1	ACRES:	0.7931	LAND:	138,188
	14327 BROADGREEN DR	STEWART RANKIN PARK SEC 2	STATUS:	F1	IMPROV:	595,922
C	HOUSTON TX 77079-6604		MAP:	5266D	EXEMPT:	
			SITUS:	519 RANKIN CIR N	ASS VAL:	734,110
			MAIL ITEM:	243	2020 ANNUAL ASSMT:	1,229.05

ACCT NUMBER	OWNER	LEGAL DESCRIPTION	OTHER INFORMATION		TYPE	VALUATION
131-120-001-0001	MSH PROPERTIES LLC	RES A BLK 1	ACRES:	1.9833	LAND:	304,468
	14327 BROADGREEN DR	MSH PROPERTIES RANKIN PARK	STATUS:	F1	IMPROV:	1,109,500
C	HOUSTON TX 77079-6604		MAP:	5266D	EXEMPT:	
			SITUS:	523 RANKIN CIR N	ASS VAL:	1,413,968
			MAIL ITEM:	243	2020 ANNUAL ASSMT:	2,367.27
044-032-001-0048	MT INVESTMENTS INC	TR 37	ACRES:	1.2410	LAND:	216,228
	121A-31 SOUTHRIDGE DR	RANKIN PARK U/R	STATUS:	F1	IMPROV:	153,787
C	OKOTOKS AB T1S 2N3	ABST 608 S L NOBLE	MAP:	5266D	EXEMPT:	
	CANADA		SITUS:	13702 RANKIN PARK	ASS VAL:	370,015
			MAIL ITEM:	367	2020 ANNUAL ASSMT:	619.48
044-032-001-0049	MT INVESTMENTS INC	TR 38	ACRES:	1.1090	LAND:	193,232
	121A-31 SOUTHRIDGE DR	RANKIN PARK U/R	STATUS:	F1	IMPROV:	85,769
C	OKOTOKS AB T1S 2N3	ABST 608 S L NOBLE	MAP:	5266D	EXEMPT:	
	CANADA		SITUS:	13702 N RANKIN CIR	ASS VAL:	279,001
			MAIL ITEM:	367	2020 ANNUAL ASSMT:	467.10
092-127-000-0148	MULTIFORCE REAL ESTATE LLC	TR 1J	ACRES:	1.5020	LAND:	261,708
	18109 AMMI TRL	NORTH HOUSTON INDUSTRIES SEC 1	STATUS:	F1	IMPROV:	229,524
C	HOUSTON TX 77060-1108		MAP:	5366C	EXEMPT:	
			SITUS:	18109 AMMI TRL	ASS VAL:	491,232
			MAIL ITEM:	244	2020 ANNUAL ASSMT:	822.42
045-054-000-0022	NARSI MANAGEMENT LP	TR 2D	ACRES:	8.8100	LAND:	1,151,292
	2802 N WAYSIDE	ABST 750 P SULLIVAN	STATUS:	C2	IMPROV:	
U	HOUSTON TX 77020-5573		MAP:	5266C	EXEMPT:	
			SITUS:	KUYKENDAHL RD	ASS VAL:	1,151,292
			MAIL ITEM:	245	2020 ANNUAL ASSMT:	1,927.49
123-107-001-0003	NATARAJAN INTERESTS INC	RES B1 BLK 1	ACRES:	1.4089	LAND:	184,116
	3411 BLAKEWOOD CT	SRN	STATUS:	C2	IMPROV:	
U	HOUSTON TX 77068-1342		MAP:	5266C	EXEMPT:	
			SITUS:	KUYKENDAHL RD	ASS VAL:	184,116
			MAIL ITEM:	246	2020 ANNUAL ASSMT:	308.25
123-107-002-0001	NATARAJAN INTERESTS INC	RES C BLK 2	ACRES:	0.4104	LAND:	34,860
	3411 BLAKEWOOD CT	SRN	STATUS:	C2	IMPROV:	
U	HOUSTON TX 77063-0000		MAP:	5266C	EXEMPT:	
			SITUS:	KUYKENDAHL RD	ASS VAL:	34,860
			MAIL ITEM:	246	2020 ANNUAL ASSMT:	58.36
115-214-000-0004	NAVINS FUND LLC	RES D	ACRES:	2.4800	LAND:	594,595
	3510 N ST MARYS STE 300	GREENS CROSSING SEC 4	STATUS:	F1	IMPROV:	736,196
C	SAN ANTONIO TX 78212-3164		MAP:	5265D	EXEMPT:	
			SITUS:	435 W GREENS RD	ASS VAL:	1,330,791
			MAIL ITEM:	247	2020 ANNUAL ASSMT:	2,228.01
115-092-000-0001	NAYYER VIJAY K	RES A	ACRES:	13.2120	LAND:	2,302,060
	4618 EDINBURGH LN	GREENBRIAR PLACE NORTH SEC 1	STATUS:	C2	IMPROV:	
U	MISSOURI CITY TX 77459-2718		MAP:	5365A	EXEMPT:	
			SITUS:	IMPERIAL VALLEY DR	ASS VAL:	2,302,060
			MAIL ITEM:	248	2020 ANNUAL ASSMT:	3,854.11
108-621-000-0004	NAZ ENTERPRISES	RES F4	ACRES:	0.7970	LAND:	208,302
	608 LITTLE JOHN LN	(PR YR IMPS 2008-2012*1086210000011)	STATUS:	F1	IMPROV:	433,812
C	HOUSTON TX 77024-5721	GREENBRIAR NORTH SEC 1	MAP:	5365C	EXEMPT:	
			SITUS:	16485 IMPERIAL VALLEY DR	ASS VAL:	642,114
			MAIL ITEM:	249	2020 ANNUAL ASSMT:	1,075.03

ACCT NUMBER	OWNER	LEGAL DESCRIPTION	OTHER INFORMATION		TYPE	VALUATION
108-612-000-0002	NGUYEN KIMBERLY	RES A1	ACRES:	0.6419	LAND:	125,834
	NGUYEN MICHAEL	GREENBRIAR NORTH SEC 2	STATUS:	F1	IMPROV:	277,917
C	16723 INGLESIDE PARK		MAP:	5365C	EXEMPT:	
	CYPRESS TX 77429-8159		SITUS:	727 BENMAR DR	ASS VAL:	403,751
			MAIL ITEM:	250	2020 ANNUAL ASSMT:	675.96
114-481-013-0017	NGUYEN THAI QUOC	UNIT 201 BLDG M	ACRES:	0.0000	LAND:	11,296
	10138 LASABER CT	.0062 INT COMMON LAND & ELE	STATUS:	A1	IMPROV:	48,157
C	HOUSTON TX 77038-2432	NORTH VILLAGE GREEN 1 CONDO PH 2 3RD	MAP:	5264B	EXEMPT:	
			SITUS:	218 PLAZA VERDE DR	ASS VAL:	59,453
			MAIL ITEM:	251	2020 ANNUAL ASSMT:	99.54
112-755-000-0005	NORTH HOUSTON LP	RES B5	ACRES:	4.4230	LAND:	1,541,336
	1775 HANCOCK ST STE 200	NORTHBOROUGH SEC 1	STATUS:	F1	IMPROV:	7,286,379
U	SAN DIEGO CA 92110-2036		MAP:	5265B	EXEMPT:	
			SITUS:	12941 NORTH FWY	ASS VAL:	8,827,715
			MAIL ITEM:	252	2020 ANNUAL ASSMT:	14,779.36
112-116-000-0008	NORTHCHASE OFFICE HOLDINGS LLC	RES H3 & H4 BLK 5	ACRES:	4.2000	LAND:	949,212
	16676 NORTHCHASE DR	GREENSPOINT SEC 1	STATUS:	F1	IMPROV:	3,381,695
U	HOUSTON TX 77060-6003		MAP:	5365C	EXEMPT:	
			SITUS:	16676 NORTHCHASE DR	ASS VAL:	4,330,907
			MAIL ITEM:	253	2020 ANNUAL ASSMT:	7,250.80
044-032-001-0034	OKASHAA FINANCIAL LP	TR 42	ACRES:	1.8334	LAND:	289,452
	2826 ALAN LAKE LN	RANKIN PARK U/R	STATUS:	F1	IMPROV:	1,109,784
U	SPRING TX 77388-6098	ABST 608 S L NOBLE	MAP:	5266D	EXEMPT:	
			SITUS:	616 RANKIN CIR N	ASS VAL:	1,399,236
			MAIL ITEM:	254	2020 ANNUAL ASSMT:	2,342.60
044-032-001-0030	OLSEN GARY V	TR 34	ACRES:	1.3700	LAND:	208,108
	5005 S 9TH E	RANKIN PARK U/R	STATUS:	F1	IMPROV:	558,163
U	IDAHO FALLS ID 83404-7636	ABST 608 S L NOBLE	MAP:	5266D	EXEMPT:	
			SITUS:	13614 RANKIN CIR E	ASS VAL:	766,271
			MAIL ITEM:	255	2020 ANNUAL ASSMT:	1,282.89
112-067-000-0001	OPEN PINES LLC	UNIT 11 BLDG C	ACRES:	0.0000	LAND:	6,287
	PO BOX 6613	.0246 INT COMMON LAND & ELE	STATUS:	A1	IMPROV:	26,801
U	KATY TX 77491-6613	OPEN PINES CONDO	MAP:	5365A	EXEMPT:	
			SITUS:	17202 IMPERIAL VALLEY DR	ASS VAL:	33,088
			MAIL ITEM:	256	2020 ANNUAL ASSMT:	55.40
127-067-001-0003	ORR ROBERT C JR & TRUSTEE	RES A2 BLK 1	ACRES:	0.7166	LAND:	214,146
	5400 KATY FWY STE 100	REMINGTON RANCH COMMERCIAL TRACT 1	STATUS:	F1	IMPROV:	7,985
U	HOUSTON TX 77007-4343		MAP:	5266D	EXEMPT:	
			SITUS:	RANKIN RD	ASS VAL:	222,131
			MAIL ITEM:	257	2020 ANNUAL ASSMT:	371.89
114-481-013-0029	ORTEGA JOSE G	UNIT 213 BLDG M	ACRES:	0.0000	LAND:	6,381
	218 PLAZA VERDE DR APT 2213	.0028 INT COMMON LAND & ELE	STATUS:	A1	IMPROV:	27,203
C	HOUSTON TX 77038-1441	NORTH VILLAGE GREEN 1 CONDO PH 2 3RD	MAP:	5264B	EXEMPT:	
			SITUS:	218 PLAZA VERDE DR	ASS VAL:	33,584
			MAIL ITEM:	258	2020 ANNUAL ASSMT:	56.23
137-693-001-0001	P8 / PARK 8 PROPCO LLC	RES A BLK 1	ACRES:	17.2050	LAND:	4,496,700
	TWO SEAPORT LN	PARK 8 HOUSTON	STATUS:	F1	IMPROV:	12,238,000
C	BOSTON MA 02210-2001		MAP:	5265D	EXEMPT:	
NC			SITUS:	11945 NORTH FWY	ASS VAL:	16,734,700
			MAIL ITEM:	259	2020 ANNUAL ASSMT:	28,017.23

ACCT NUMBER	OWNER	LEGAL DESCRIPTION	OTHER INFORMATION		TYPE	VALUATION
112-073-000-0002	PAGE CRESIE M	UNIT 42 BLDG J	ACRES:	0.0000	LAND:	6,289
	1227 S SIERRA BONITA AVE	.0237 INT COMMON LAND & ELE	STATUS:	A1	IMPROV:	26,813
C	LOS ANGELES CA 90019-2553	OPEN PINES CONDO	MAP:	5365A	EXEMPT:	
			SITUS:	17202 IMPERIAL VALLEY DR	ASS VAL:	33,102
			MAIL ITEM:	260	2020 ANNUAL ASSMT:	55.42
128-908-002-0002	PALWASHA INC	RES F BLK 1	ACRES:	3.8230	LAND:	666,116
	15110 MINTZ LN	GREENSPOINT BUSINESS CENTER	STATUS:	F1	IMPROV:	2,343,140
C	HOUSTON TX 77014-1412		MAP:	5364A	EXEMPT:	
NC			SITUS:	16271 IMPERIAL VALLEY DR	ASS VAL:	3,009,256
			MAIL ITEM:	261	2020 ANNUAL ASSMT:	5,038.10
042-074-000-0025	PAPPAS PARTNERS LP	TR 1E	ACRES:	5.6124	LAND:	1,711,332
	PO BOX 41567	ABST 220 S CONTRERAS	STATUS:	C2	IMPROV:	
U	HOUSTON TX 77241-1567		MAP:	5264B	EXEMPT:	
			SITUS:	NORTH FWY	ASS VAL:	1,711,332
			MAIL ITEM:	262	2020 ANNUAL ASSMT:	2,865.11
042-074-000-0112	PAPPAS PARTNERS LP	TR 1E-1	ACRES:	5.7917	LAND:	1,766,002
	PO BOX 41567	ABST 220 S CONTRERAS	STATUS:	D2	IMPROV:	
U	HOUSTON TX 77241-1567		MAP:	5264B	EXEMPT:	
			SITUS:	NORTH FWY	ASS VAL:	1,766,002
			MAIL ITEM:	262	2020 ANNUAL ASSMT:	2,956.64
042-074-000-0154	PAPPAS RESTAURANTS INC	TRS 1E-1A & 1E-5	ACRES:	0.5690	LAND:	104,101
	13939 NORTHWEST FWY STE 100	ABST 220 S CONTRERAS	STATUS:	C2	IMPROV:	
U	HOUSTON TX 77040-5115		MAP:	5264B	EXEMPT:	
			SITUS:	NORTH FWY	ASS VAL:	104,101
			MAIL ITEM:	263	2020 ANNUAL ASSMT:	174.29
130-579-001-0001	PARK 8 HOUSTON II LLC	RES A BLK 1	ACRES:	5.6746	LAND:	1,297,727
	7880 SAN FELIPE ST STE 205	INTERSTATE 45 NORTH AT BELTWAY 8 SWQ	STATUS:	C2	IMPROV:	
U	HOUSTON TX 77063-1626		MAP:	5265D	EXEMPT:	
			SITUS:	N SAM HOUSTON PKY W	ASS VAL:	1,297,727
			MAIL ITEM:	264	2020 ANNUAL ASSMT:	2,172.65
122-534-001-0001	PARK ROW APARTMENTS LP	RES A BLK 1	ACRES:	15.3304	LAND:	2,536,027
	2121 KIRBY DR UNIT 68	BRITTMORE APARTMENTS AMEND	STATUS:	B1	IMPROV:	6,855,307
C	HOUSTON TX 77019-6066		MAP:	5364A	EXEMPT:	
			SITUS:	16101 IMPERIAL VALLEY DR	ASS VAL:	9,391,334
			MAIL ITEM:	265	2020 ANNUAL ASSMT:	15,722.97
092-127-000-0149	PARKS 1420 LLC	TR 1K	ACRES:	1.5020	LAND:	261,708
	1420 MAC ARTHUR DR STE 101	NORTH HOUSTON INDUSTRIES SEC 1	STATUS:	F1	IMPROV:	7,281
C	CARROLLTON TX 75007-4456		MAP:	5366C	EXEMPT:	
			SITUS:	AMOUR TRL	ASS VAL:	268,989
			MAIL ITEM:	266	2020 ANNUAL ASSMT:	450.34
115-132-000-0012	PARKWEST ENTERPRISES LLC	RES L	ACRES:	8.3310	LAND:	1,270,143
	12038 MIRAMAR SHORES DR	GREENRIDGE PLACE APTS	STATUS:	B1	IMPROV:	9,076,539
C	HOUSTON TX 77065-3944	GREENS CROSSING SEC 3	MAP:	5265C	EXEMPT:	
			SITUS:	1351 GREENS PKY	ASS VAL:	10,346,682
			MAIL ITEM:	267	2020 ANNUAL ASSMT:	17,322.42
045-054-000-0167	PATEL VIJAY N	TR 2D-1	ACRES:	4.5678	LAND:	119,383
	9431 LOCHFLORA DR	ABST 750 P SULLIVAN	STATUS:	C2	IMPROV:	
U	SPRING TX 77379-5601		MAP:	5266C	EXEMPT:	
			SITUS:	ELLA (OFF) BLVD	ASS VAL:	119,383
			MAIL ITEM:	268	2020 ANNUAL ASSMT:	199.87

ACCT NUMBER	OWNER	LEGAL DESCRIPTION	OTHER INFORMATION		TYPE	VALUATION
119-423-001-0001	PEAVY FELECIA Y	RES A BLK 1	ACRES:	0.3822	LAND:	77,751
	PO BOX 3464	U S AUTO WASH #6	STATUS:	F1	IMPROV:	101,542
U	HOUSTON TX 77253-3464		MAP:	5265B	EXEMPT:	
			SITUS:	12828 NORTHBOROUGH DR	ASS VAL:	179,293
			MAIL ITEM:	269	2020 ANNUAL ASSMT:	300.17
092-127-000-0158	PETRO TUBE INC	TRS 2B-2 2C-2 2C-3 & 3A-1	ACRES:	6.6260	LAND:	1,154,512
	DBA HUNTING PETRO TUBE	NORTH HOUSTON INDUSTRIES SEC 1	STATUS:	F2	IMPROV:	2,773,135
U	16825 NORTHCHASE DR STE 600		MAP:	5366C	EXEMPT:	
	HOUSTON TX 77060-6005		SITUS:	1018 RANKIN RD	ASS VAL:	3,927,647
			MAIL ITEM:	270	2020 ANNUAL ASSMT:	6,575.67
114-585-000-0004	PHAM THE T	RES I	ACRES:	0.8602	LAND:	374,720
	1215 WHISPERING WILLOW CT	NORTHBOROUGH SEC 2	STATUS:	F1	IMPROV:	886,731
U	SUGAR LAND TX 77479-4013		MAP:	5266C	EXEMPT:	
			SITUS:	320 RANKIN RD	ASS VAL:	1,261,451
			MAIL ITEM:	271	2020 ANNUAL ASSMT:	2,111.92
114-586-000-0017	PINEFOREST 2016 INVESTMENT LLC	RES P4	ACRES:	6.9500	LAND:	1,056,418
	5311 BALLYBUNION CT	NORTHBOROUGH SEC 3	STATUS:	B1	IMPROV:	3,806,456
C	COLLEGE STATION TX 77845-4642		MAP:	5265B	EXEMPT:	
			SITUS:	13030 NORTHBOROUGH DR	ASS VAL:	4,862,874
			MAIL ITEM:	272	2020 ANNUAL ASSMT:	8,141.42
114-586-000-0022	PINEFOREST 2016 INVESTMENT LLC	RES P2	ACRES:	3.3500	LAND:	729,630
	5311 BALLYBUNION CT	NORTHBOROUGH SEC 3	STATUS:	B1	IMPROV:	907,496
C	COLLEGE STATION TX 77845-4642		MAP:	5265B	EXEMPT:	
			SITUS:	13030 NORTHBOROUGH DR	ASS VAL:	1,637,126
			MAIL ITEM:	272	2020 ANNUAL ASSMT:	2,740.88
039-337-000-0019	PINTO REALTY DEV INC	TRS 19B & 20A	ACRES:	8.3907	LAND:	1,827,495
	3737 BUFFALO SPEEDWAY STE 1100	E E REED	STATUS:	F1	IMPROV:	213,300
C	HOUSTON TX 77098-3738		MAP:	5264C	EXEMPT:	
NC			SITUS:	432 WEST RD	ASS VAL:	2,040,795
			MAIL ITEM:	273	2020 ANNUAL ASSMT:	3,416.70
039-337-000-0089	PINTO REALTY DEV INC	TRS 19B-1 & 20A-1	ACRES:	3.7948	LAND:	826,510
	3737 BUFFALO SPEEDWAY STE 1100	E E REED	STATUS:	C2	IMPROV:	
U	HOUSTON TX 77098-3740		MAP:	5264C	EXEMPT:	
			SITUS:	WEST RD	ASS VAL:	826,510
			MAIL ITEM:	273	2020 ANNUAL ASSMT:	1,383.74
039-337-000-0150	PINTO REALTY DEV INC	TR 19B-3	ACRES:	2.0000	LAND:	435,600
	3737 BUFFALO SPEEDWAY STE 1100	E E REED	STATUS:	C2	IMPROV:	
U	HOUSTON TX 77098-3740		MAP:	5264C	EXEMPT:	
			SITUS:	432 WEST RD	ASS VAL:	435,600
			MAIL ITEM:	273	2020 ANNUAL ASSMT:	729.28
046-037-000-0030	PINTO REALTY DEV INC	TR 5 BLK 4	ACRES:	7.8244	LAND:	340,831
	3737 BUFFALO SPEEDWAY STE 1100	ABST 937 WCRR CO SEC 21 BLK 4	STATUS:	C2	IMPROV:	
U	HOUSTON TX 77098-3740		MAP:	5264C	EXEMPT:	
AC			SITUS:	ELLA BLVD	ASS VAL:	340,831
			MAIL ITEM:	273	2020 ANNUAL ASSMT:	570.62
046-169-000-0017	PINTO REALTY DEV INC	TR 1A-11	ACRES:	7.0289	LAND:	1,530,895
	3737 BUFFALO SPEEDWAY STE 1100	ABST 1069 WCRR CO SEC 20 BLK 4	STATUS:	C2	IMPROV:	
U	HOUSTON TX 77098-3740		MAP:	5264D	EXEMPT:	
			SITUS:	10600 DEER RD	ASS VAL:	1,530,895
			MAIL ITEM:	273	2020 ANNUAL ASSMT:	2,563.02

ACCT NUMBER	OWNER	LEGAL DESCRIPTION	OTHER INFORMATION		TYPE	VALUATION
046-215-000-0006	PINTO REALTY DEV INC	TR 1D	ACRES:	4.3244	LAND:	941,855
	3737 BUFFALO SPEEDWAY STE 1100	WCRR CO SEC 18 BLK 4	STATUS:	C2	IMPROV:	
U	HOUSTON TX 77098-0000	ABST 1133 J E DURKEE	MAP:	5264B	EXEMPT:	
			SITUS:	PLAZA VERDE DR	ASS VAL:	941,855
			MAIL ITEM:	273	2020 ANNUAL ASSMT:	1,576.85
048-032-000-0012	PINTO REALTY DEV INC	TR 1E	ACRES:	0.6153	LAND:	134,010
	3737 BUFFALO SPEEDWAY STE 1100	WCRR CO SEC 18 BLK 4	STATUS:	C2	IMPROV:	
U	HOUSTON TX 77098-3740	ABST 1493 J H STEWART	MAP:	5264A	EXEMPT:	
			SITUS:	ELLA BLVD	ASS VAL:	134,010
			MAIL ITEM:	273	2020 ANNUAL ASSMT:	224.36
048-033-000-0001	PINTO REALTY DEV INC	TR 1	ACRES:	11.0118	LAND:	2,398,370
	3737 BUFFALO SPEEDWAY STE 1100	WCRR CO SEC 18 BLK 4	STATUS:	C2	IMPROV:	
U	HOUSTON TX 77098-3740	ABST 1494 G M STEWART	MAP:	5264B	EXEMPT:	
			SITUS:	GREENS CROSSING BLVD	ASS VAL:	2,398,370
			MAIL ITEM:	273	2020 ANNUAL ASSMT:	4,015.35
048-035-000-0018	PINTO REALTY DEV INC	TR 1L	ACRES:	29.1297	LAND:	6,344,450
	3737 BUFFALO SPEEDWAY STE 1100	ABST 1496 A SUMBARDO	STATUS:	C2	IMPROV:	
U	HOUSTON TX 77098-3740		MAP:	5264A	EXEMPT:	
			SITUS:	N SAM HOUSTON PKY W	ASS VAL:	6,344,450
			MAIL ITEM:	273	2020 ANNUAL ASSMT:	10,621.88
116-103-001-0001	PINTO REALTY DEV INC	RES A BLK 1	ACRES:	2.0470	LAND:	380,300
	3737 BUFFALO SPEEDWAY STE 1100	GREENS CROSSING SEC 7	STATUS:	C2	IMPROV:	
U	HOUSTON TX 77098-3740		MAP:	5265D	EXEMPT:	
			SITUS:	N SAM HOUSTON PKY W	ASS VAL:	380,300
			MAIL ITEM:	273	2020 ANNUAL ASSMT:	636.70
116-103-001-0002	PINTO REALTY DEV INC	RES B BLK 1	ACRES:	2.1750	LAND:	563,721
	3737 BUFFALO SPEEDWAY STE 1100	GREENS CROSSING SEC 7	STATUS:	C2	IMPROV:	
U	HOUSTON TX 77098-3740		MAP:	5265D	EXEMPT:	
			SITUS:	N SAM HOUSTON PKY W	ASS VAL:	563,721
			MAIL ITEM:	273	2020 ANNUAL ASSMT:	943.78
116-103-002-0001	PINTO REALTY DEV INC	RES C BLK 2	ACRES:	2.5560	LAND:	662,467
	3737 BUFFALO SPEEDWAY STE 1100	GREENS CROSSING SEC 7	STATUS:	C2	IMPROV:	
U	HOUSTON TX 77098-3740		MAP:	5265D	EXEMPT:	
			SITUS:	N SAM HOUSTON PKY W	ASS VAL:	662,467
			MAIL ITEM:	273	2020 ANNUAL ASSMT:	1,109.10
116-103-002-0002	PINTO REALTY DEV INC	RES D BLK 2	ACRES:	4.2490	LAND:	1,101,262
	3737 BUFFALO SPEEDWAY STE 1100	GREENS CROSSING SEC 7	STATUS:	C2	IMPROV:	
U	HOUSTON TX 77098-3740		MAP:	5265D	EXEMPT:	
			SITUS:	N SAM HOUSTON PKY W	ASS VAL:	1,101,262
			MAIL ITEM:	273	2020 ANNUAL ASSMT:	1,843.73
119-307-000-0005	PINTO REALTY DEV INC	RES A2	ACRES:	0.5030	LAND:	109,550
	3737 BUFFALO SPEEDWAY STE 1100	GREEN LANDING SEC 7	STATUS:	C2	IMPROV:	
U	HOUSTON TX 77098-3740		MAP:	5264D	EXEMPT:	
			SITUS:	WINDING BAYOU TRCE	ASS VAL:	109,550
			MAIL ITEM:	273	2020 ANNUAL ASSMT:	183.41
120-371-002-0001	PINTO REALTY DEV INC	RES B BLK 2	ACRES:	3.9624	LAND:	863,010
	3737 BUFFALO SPEEDWAY STE 1100	GREENS LANDING SEC 8	STATUS:	C2	IMPROV:	
U	HOUSTON TX 77098-3740		MAP:	5264D	EXEMPT:	
			SITUS:	WINDING BAYOU TRCE	ASS VAL:	863,010
			MAIL ITEM:	273	2020 ANNUAL ASSMT:	1,444.85

ACCT NUMBER	OWNER	LEGAL DESCRIPTION	OTHER INFORMATION		TYPE	VALUATION
120-371-003-0001	PINTO REALTY DEV INC	RES C BLK 3	ACRES:	4.0670	LAND:	885,795
	3737 BUFFALO SPEEDWAY STE 1100	GREENS LANDING SEC 8	STATUS:	D2	IMPROV:	
U	HOUSTON TX 77098-3740		MAP:	5264D	EXEMPT:	
			SITUS:	GREENS LANDING DR	ASS VAL:	885,795
			MAIL ITEM:	273	2020 ANNUAL ASSMT:	1,483.00
122-426-002-0001	PINTO REALTY DEV INC	RES B BLK 2	ACRES:	4.3920	LAND:	956,580
	3737 BUFFALO SPEEDWAY STE 1100	GREENS LANDING SEC 10	STATUS:	C2	IMPROV:	
U	HOUSTON TX 77098-3740		MAP:	5264D	EXEMPT:	
			SITUS:	TALL PINE VALLEY DR	ASS VAL:	956,580
			MAIL ITEM:	273	2020 ANNUAL ASSMT:	1,601.51
122-426-003-0001	PINTO REALTY DEV INC	RES C BLK 3	ACRES:	3.9400	LAND:	858,130
	3737 BUFFALO SPEEDWAY STE 1100	GREENS LANDING SEC 10	STATUS:	C2	IMPROV:	
U	HOUSTON TX 77098-3740		MAP:	5264D	EXEMPT:	
			SITUS:	TALL PINE VALLEY DR	ASS VAL:	858,130
			MAIL ITEM:	273	2020 ANNUAL ASSMT:	1,436.68
121-364-002-0001	PLAZA AT GREENS LANDING I LP	RES A BLK 1	ACRES:	2.5860	LAND:	1,689,690
	4635 SOUTHWEST FRWY STE 950	GREENS LANDING SEC 9 R/P	STATUS:	F1	IMPROV:	1,688,241
U	HOUSTON TX 77027-7228		MAP:	5264B	EXEMPT:	
			SITUS:	10961 NORTH FWY	ASS VAL:	3,377,931
			MAIL ITEM:	274	2020 ANNUAL ASSMT:	5,655.33
135-489-001-0001	PLD USLV GREENS CROSSING DC LP	RES A BLK 1	ACRES:	9.0880	LAND:	1,979,365
	C/O PROLOGIS LP RE TAX	GREENS LANDING VICTORY PACKAGING	STATUS:	F1	IMPROV:	12,949,968
C	1800 WAZEE ST STE 500	FACILITY	MAP:	5264D	EXEMPT:	
	DENVER CO 80202-2526		SITUS:	302 WEST RD	ASS VAL:	14,929,333
			MAIL ITEM:	275	2020 ANNUAL ASSMT:	24,994.69
119-395-002-0004	PRO VENTURE REALTY LP	RES B-1A BLK 2	ACRES:	2.0000	LAND:	348,480
	9202 BABER RUN CIR	ESPLANADE PH II	STATUS:	F1	IMPROV:	1,404,984
C	HOUSTON TX 77095-2159		MAP:	5364A	EXEMPT:	
			SITUS:	16282 IMPERIAL VALLEY DR	ASS VAL:	1,753,464
			MAIL ITEM:	276	2020 ANNUAL ASSMT:	2,935.65
120-220-001-0003	PROSERV CRANE & EQUIPMENT INC	RES C BLK 1	ACRES:	3.9890	LAND:	695,040
	PO BOX 670965	BELTWAY NORTH INDUSTRIAL PK AM	STATUS:	F2	IMPROV:	575,037
C	HOUSTON TX 77267-0965		MAP:	5364A	EXEMPT:	
			SITUS:	16008 SPENCE RD	ASS VAL:	1,270,077
			MAIL ITEM:	277	2020 ANNUAL ASSMT:	2,126.36
112-072-000-0002	QUINTANA LINA M	UNIT 37 BLDG H	ACRES:	0.0000	LAND:	6,289
	11034 SPRUCEDALE CT	.0237 INT COMMON LAND & ELE	STATUS:	A1	IMPROV:	26,813
C	HOUSTON TX 77070-2837	OPEN PINES CONDO	MAP:	5365A	EXEMPT:	
			SITUS:	17202 IMPERIAL VALLEY DR	ASS VAL:	33,102
			MAIL ITEM:	278	2020 ANNUAL ASSMT:	55.42
108-949-000-0001	R & J DAUL LLC	RES B	ACRES:	5.3479	LAND:	902,178
	KRUGGELL PROPERTIES LLC	GREENBRIAR NORTH SEC 7	STATUS:	F1	IMPROV:	74,603
U	1455 WEST LOOP S STE 700		MAP:	5365C	EXEMPT:	
	HOUSTON TX 77027-9501		SITUS:	BENMAR DR	ASS VAL:	976,781
			MAIL ITEM:	279	2020 ANNUAL ASSMT:	1,635.33
118-428-001-0008	R & R ENTERPRISES	RES A2-A BLK 1	ACRES:	0.3491	LAND:	30,412
	16700 E HARDY RD STE B	SMITH INTERNATIONAL SEC 1	STATUS:	C2	IMPROV:	
C	HOUSTON TX 77032-1188		MAP:	5366C	EXEMPT:	
			SITUS:	16602 E HARDY RD	ASS VAL:	30,412
			MAIL ITEM:	280	2020 ANNUAL ASSMT:	50.92

ACCT NUMBER	OWNER	LEGAL DESCRIPTION	OTHER INFORMATION		TYPE	VALUATION
118-428-001-0009	R & R ENTERPRISES	RES A2-B	ACRES:	0.0279	LAND:	2,430
	16700 E HARDY RD STE B	SMITH INTERNATIONAL SEC 1	STATUS:	C2	IMPROV:	
C	HOUSTON TX 77032-1188		MAP:	5366C	EXEMPT:	
			SITUS:	16602 E HARDY RD	ASS VAL:	2,430
			MAIL ITEM:	280	2020 ANNUAL ASSMT:	4.07
122-497-001-0001	R & R ENTERPRISES	RES A BLK 1	ACRES:	28.0299	LAND:	2,441,964
	16700 E HARDY RD STE B	BCAP NORTH	STATUS:	F1	IMPROV:	3,140,591
C	HOUSTON TX 77032-1188		MAP:	5365A	EXEMPT:	
			SITUS:	16602 E HARDY RD	ASS VAL:	5,582,555
			MAIL ITEM:	280	2020 ANNUAL ASSMT:	9,346.31
122-497-001-0002	R & R ENTERPRISES	RES A1 BLK 1	ACRES:	1.5577	LAND:	135,706
	16700 E HARDY RD STE B	BCAP NORTH	STATUS:	F1	IMPROV:	99,235
C	HOUSTON TX 77032-1188		MAP:	5365A	EXEMPT:	
			SITUS:	16602 E HARDY RD	ASS VAL:	234,941
			MAIL ITEM:	280	2020 ANNUAL ASSMT:	393.34
122-497-001-0003	R & R ENTERPRISES	RES A2 BLK 1	ACRES:	3.8986	LAND:	339,646
	16700 E HARDY RD STE B	BCAP NORTH	STATUS:	F1	IMPROV:	234,000
C	HOUSTON TX 77032-1188		MAP:	5365B	EXEMPT:	
			SITUS:	16602 E HARDY RD	ASS VAL:	573,646
			MAIL ITEM:	280	2020 ANNUAL ASSMT:	960.40
122-497-001-0004	R & R ENTERPRISES	RES A3 BLK 1	ACRES:	24.0900	LAND:	1,880,920
	16700 E HARDY RD STE B	BCAP NORTH	STATUS:	F1	IMPROV:	594,083
C	HOUSTON TX 77032-1188		MAP:	5366D	EXEMPT:	
			SITUS:	16602 E HARDY RD	ASS VAL:	2,475,003
			MAIL ITEM:	280	2020 ANNUAL ASSMT:	4,143.65
122-497-001-0005	R & R ENTERPRISES	RES B BLK 1	ACRES:	2.8698	LAND:	250,018
	16700 E HARDY RD STE B	BCAP NORTH	STATUS:	F1	IMPROV:	182,813
C	HOUSTON TX 77032-1188		MAP:	5366C	EXEMPT:	
			SITUS:	16602 E HARDY RD	ASS VAL:	432,831
			MAIL ITEM:	280	2020 ANNUAL ASSMT:	724.65
114-481-007-0016	R&R PROPERTIES	UNIT 34 BLDG G	ACRES:	0.0000	LAND:	8,730
	PO BOX 25433	.0045 INT COMMON LAND & ELE	STATUS:	A1	IMPROV:	37,215
U	LOS ANGELES CA 90025-0433	NORTH VILLAGE GREEN 1 CONDO 3RD AMEN	MAP:	5264B	EXEMPT:	
			SITUS:	212 PLAZA VERDE DR	ASS VAL:	45,945
			MAIL ITEM:	281	2020 ANNUAL ASSMT:	76.92
042-074-000-0111	RAHMAN ANIS TRUSTEE	TR 3A-20	ACRES:	0.2984	LAND:	130,000
	111 W DYNA DR	ABST 220 S CONTRERAS	STATUS:	F1	IMPROV:	146,025
U	HOUSTON TX 77037-1121		MAP:	5264D	EXEMPT:	
			SITUS:	111 W DYNA DR	ASS VAL:	276,025
			MAIL ITEM:	282	2020 ANNUAL ASSMT:	462.12
112-066-000-0003	RAMIREZ MARIO	UNIT 8 BLDG B	ACRES:	0.0000	LAND:	6,287
	17202 IMPERIAL VALLEY DR #46	.0243 INT COMMON LAND & ELE	STATUS:	A1	IMPROV:	26,801
U	HOUSTON TX 77060-1535	OPEN PINES CONDO	MAP:	5365A	EXEMPT:	
			SITUS:	17202 IMPERIAL VALLEY DR	ASS VAL:	33,088
			MAIL ITEM:	283	2020 ANNUAL ASSMT:	55.40
044-032-000-0067	RANKIN 45 INDUSTRIAL LLC	TRS 1B 1D & 1D-1	ACRES:	20.0529	LAND:	4,786,524
	2800 POST OAK BLVD STE 400	ABST 608 S L NOBLE	STATUS:	F1	IMPROV:	112,500
C	HOUSTON TX 77056-6169		MAP:	5266D	EXEMPT:	
			SITUS:	13800 NORTH FWY	ASS VAL:	4,899,024
			MAIL ITEM:	284	2020 ANNUAL ASSMT:	8,201.95

ACCT NUMBER	OWNER	LEGAL DESCRIPTION	OTHER INFORMATION		TYPE	VALUATION
044-041-000-0061	RANKIN 45 INDUSTRIAL LLC	TR 2A-1	ACRES:	1.6355	LAND:	1,068,630
	2800 POST OAK BLVD STE 400	ABST 617 D O'NEAL	STATUS:	C2	IMPROV:	
U	HOUSTON TX 77056-6169		MAP:	5266D	EXEMPT:	
			SITUS:	13800 NORTH FWY	ASS VAL:	1,068,630
			MAIL ITEM:	284	2020 ANNUAL ASSMT:	1,789.10
114-586-000-0034	RANKIN DEVELOPERS LLC	RES K5	ACRES:	2.0000	LAND:	653,400
	11000 S WILCREST DR #130	NORTHBOROUGH SEC 3	STATUS:	F1	IMPROV:	240,772
C	HOUSTON TX 77099-4355		MAP:	5266C	EXEMPT:	
NC			SITUS:	RANKIN RD	ASS VAL:	894,172
			MAIL ITEM:	285	2020 ANNUAL ASSMT:	1,497.02
092-127-000-0001	RANKIN HOUSING PARTNERS LP	TR 1 & 1C	ACRES:	10.1584	LAND:	1,617,789
	1329 E LARK ST	NORTH HOUSTON INDUSTRIES SEC 1	STATUS:	B1	IMPROV:	6,798,525
U	SPRINGFIELD MO 65804-7351		MAP:	5366C	EXEMPT:	
			SITUS:	18204 CHISHOLM TRL	ASS VAL:	8,416,314
			MAIL ITEM:	286	2020 ANNUAL ASSMT:	14,090.59
044-032-001-0005	RANKIN PARK MAINTENANCE & UTILITIES INC	TR 5	ACRES:	0.3705	LAND:	32,282
	PO BOX 9648	RANKIN PARK U/R	STATUS:	C2	IMPROV:	
C	SPRING TX 77387-6648	ABST 608 S L NOBLE	MAP:	5266D	EXEMPT:	
			SITUS:	N RANKIN CIR	ASS VAL:	32,282
			MAIL ITEM:	287	2020 ANNUAL ASSMT:	54.05
044-032-001-0042	RANKIN PARK MAINTENANCE & UTILITIES INC	RES A	ACRES:	0.5950	LAND:	67,538
	PO BOX 9648	(IMPS*0440320010050)	STATUS:	C2	IMPROV:	
U	SPRING TX 77387-6648	RANKIN PARK U/R	MAP:	5266D	EXEMPT:	
		ABST 608 S L NOBLE	SITUS:	N RANKIN CIR	ASS VAL:	67,538
			MAIL ITEM:	287	2020 ANNUAL ASSMT:	113.07
044-032-001-0043	RANKIN PARK MAINTENANCE & UTILITIES INC	RES B	ACRES:	0.6890	LAND:	96,038
	PO BOX 9648	RANKIN PARK U/R	STATUS:	C2	IMPROV:	
U	SPRING TX 77387-6648	ABST 608 S L NOBLE	MAP:	5266D	EXEMPT:	
			SITUS:	RANKIN CIR	ASS VAL:	96,038
			MAIL ITEM:	287	2020 ANNUAL ASSMT:	160.79
092-127-000-0011	RANKIN REALITY CO	TR 10-R	ACRES:	2.5000	LAND:	435,600
	% JAMES T ROACH	NORTH HOUSTON INDUSTRIES SEC 1	STATUS:	F2	IMPROV:	
U	1031 GOODNIGHT TRL		MAP:	5366C	EXEMPT:	
	HOUSTON TX 77060-1105		SITUS:	ARMOUR TRL	ASS VAL:	435,600
			MAIL ITEM:	288	2020 ANNUAL ASSMT:	729.28
044-032-001-0001	RANKIN ROAD INC	TR 1	ACRES:	1.0150	LAND:	221,065
	% JAAKKO TALVITIE	RANKIN PARK U/R	STATUS:	F1	IMPROV:	1,251,930
U	7301 N FM 620 RD STE 155	ABST 608 S L NOBLE	MAP:	5266D	EXEMPT:	
	AUSTIN TX 78726-4537		SITUS:	313 RANKIN RD	ASS VAL:	1,472,995
			MAIL ITEM:	289	2020 ANNUAL ASSMT:	2,466.09
044-032-001-0045	RANKIN ROAD INC	TR 2A	ACRES:	0.2740	LAND:	47,740
	C/O JAAKKO TALVITIE	RANKIN PARK U/R	STATUS:	C2	IMPROV:	
U	7301 N FM 620 RD STE 155	ABST 608 S L NOBLE	MAP:	5266D	EXEMPT:	
	AUSTIN TX 78726-4537		SITUS:	W RANKIN CIR	ASS VAL:	47,740
			MAIL ITEM:	289	2020 ANNUAL ASSMT:	79.93
108-691-000-0021	REALTY INCOME TX PPTIES LP	RES B3-A BLK 1	ACRES:	0.7730	LAND:	471,408
	WENDY'S INTERNATIONAL INC PROP TAX	GREENSGATE SEC 1	STATUS:	F1	IMPROV:	330,132
C	1 DAVE THOMAS BLVD		MAP:	5265B	EXEMPT:	
	DUBLIN OH 43017-5452		SITUS:	243 W GREENS RD	ASS VAL:	801,540
			MAIL ITEM:	290	2020 ANNUAL ASSMT:	1,341.94

ACCT NUMBER	OWNER	LEGAL DESCRIPTION	OTHER INFORMATION		TYPE	VALUATION
114-215-002-0011	REGENCY LEGENDS LLC	UNIT 25 BLDG B	ACRES:	0.0000	LAND:	9,741
	PO BOX 2652	.014263 INT COMMON LAND & ELE	STATUS:	A1	IMPROV:	41,529
U	SPRING TX 77383-2652	(009 RES D GREENBRIAR NO. 4)	MAP:	5365A	EXEMPT:	
		GREENSPOINT LANDING CONDO	SITUS:	17210 IMPERIAL VALLEY DR	ASS VAL:	51,270
			MAIL ITEM:	291	2020 ANNUAL ASSMT:	85.84
112-069-000-0005	REINA SAM	UNIT 25 BLDG E	ACRES:	0.0000	LAND:	5,489
	6814 ASPEN CIR	.0192 INT COMMON LAND & ELE	STATUS:	A1	IMPROV:	23,401
U	SPRING TX 77389-4590	OPEN PINES CONDO	MAP:	5365A	EXEMPT:	
			SITUS:	17202 IMPERIAL VALLEY DR	ASS VAL:	28,890
			MAIL ITEM:	292	2020 ANNUAL ASSMT:	48.37
112-068-000-0002	REINA SHERRY & SAM	UNIT 17 BLDG D	ACRES:	0.0000	LAND:	6,289
	6814 ASPEN CIR	.0237 INT COMMON LAND & ELE	STATUS:	A1	IMPROV:	26,813
U	SPRING TX 77389-4590	OPEN PINES CONDO	MAP:	5365A	EXEMPT:	
			SITUS:	17202 IMPERIAL VALLEY DR	ASS VAL:	33,102
			MAIL ITEM:	293	2020 ANNUAL ASSMT:	55.42
114-481-013-0027	REYES RODRIGO S	UNIT 211 BLDG M	ACRES:	0.0000	LAND:	9,401
	15114 WELLMAN LN	.0043 INT COMMON LAND & ELE	STATUS:	A1	IMPROV:	40,080
C	HOUSTON TX 77060-4929	NORTH VILLAGE GREEN 1 CONDO PH 2 3RD	MAP:	5264B	EXEMPT:	
			SITUS:	218 PLAZA VERDE DR	ASS VAL:	49,481
			MAIL ITEM:	294	2020 ANNUAL ASSMT:	82.84
116-986-000-0002	RILEY HOLDINGS LTD	RES B	ACRES:	4.8732	LAND:	849,104
	PO BOX 258	CENTRAL GREEN SEC 4	STATUS:	F1	IMPROV:	4,881,861
U	NORWALK OH 44857-0258		MAP:	5365A	EXEMPT:	
NC			SITUS:	16106 E HARDY RD	ASS VAL:	5,730,965
			MAIL ITEM:	295	2020 ANNUAL ASSMT:	9,594.78
044-032-001-0037	RIVA DEVELOPMENT COMPANY	TR 45	ACRES:	1.9800	LAND:	431,245
	PO BOX 9648	RANKIN PARK U/R	STATUS:	F1	IMPROV:	35,030
U	SPRING TX 77387-6648	ABST 608 S L NOBLE	MAP:	5266D	EXEMPT:	
			SITUS:	555 RANKIN RD	ASS VAL:	466,275
			MAIL ITEM:	296	2020 ANNUAL ASSMT:	780.64
044-032-001-0047	RIVA DEVELOPMENT COMPANY	TR 42A	ACRES:	0.5165	LAND:	89,996
	PO BOX 9648	RANKIN PARK U/R	STATUS:	F1	IMPROV:	16,555
U	SPRING TX 77387-6648	ABST 608 S L NOBLE	MAP:	5266D	EXEMPT:	
			SITUS:	555 RANKIN RD	ASS VAL:	106,551
			MAIL ITEM:	296	2020 ANNUAL ASSMT:	178.39
044-032-001-0033	RIVA DEVELOPMENT CORP	TRS 39 & 41	ACRES:	3.9600	LAND:	862,490
	PO BOX 9648	RANKIN PARK U/R	STATUS:	C2	IMPROV:	
U	SPRING TX 77387-6648	ABST 608 S L NOBLE	MAP:	5266D	EXEMPT:	
			SITUS:	RANKIN RD	ASS VAL:	862,490
			MAIL ITEM:	296	2020 ANNUAL ASSMT:	1,443.98
108-618-000-0001	ROCKRIDGE2016 LLC	RES C1	ACRES:	3.3380	LAND:	468,197
	5311 BALLYBUNION CT	GREENBRIAR NORTH SEC 1	STATUS:	B1	IMPROV:	1,595,987
U	COLLEGE STATION TX 77845-4642		MAP:	5365C	EXEMPT:	
			SITUS:	16803 IMPERIAL VALLEY DR	ASS VAL:	2,064,184
			MAIL ITEM:	297	2020 ANNUAL ASSMT:	3,455.86
108-618-000-0002	ROCKRIDGE2016 LLC	RES C2	ACRES:	3.2674	LAND:	448,445
	5311 BALLYBUNION CT	GREENBRIAR NORTH SEC 1	STATUS:	B1	IMPROV:	2,865,928
U	COLLEGE STATION TX 77845-4642		MAP:	5365C	EXEMPT:	
			SITUS:	355 BENMAR DR	ASS VAL:	3,314,373
			MAIL ITEM:	297	2020 ANNUAL ASSMT:	5,548.92

ACCT NUMBER	OWNER	LEGAL DESCRIPTION	OTHER INFORMATION		TYPE	VALUATION
108-618-000-0003	ROCKRIDGE2016 LLC	RES C3	ACRES:	5.7621	LAND:	799,426
	5311 BALLYBUNION CT	GREENBRIAR NORTH SEC 1	STATUS:	B1	IMPROV:	5,066,762
U	COLLEGE STATION TX 77845-4642		MAP:	5365C	EXEMPT:	
			SITUS:	301 BENMAR DR	ASS VAL:	5,866,188
			MAIL ITEM:	297	2020 ANNUAL ASSMT:	9,821.17
108-618-000-0007	ROCKRIDGE2016 LLC	RES C7	ACRES:	4.3800	LAND:	601,001
	5311 BALLYBUNION CT	GREENBRIAR NORTH SEC 1	STATUS:	B1	IMPROV:	3,162,730
U	COLLEGE STATION TX 77845-4642		MAP:	5365C	EXEMPT:	
			SITUS:	16818 CARL AVE	ASS VAL:	3,763,731
			MAIL ITEM:	297	2020 ANNUAL ASSMT:	6,301.24
108-618-000-0008	ROCKRIDGE2016 LLC	RES C8	ACRES:	3.3058	LAND:	478,800
	5311 BALLYBUNION CT	GREENBRIAR NORTH SEC 1	STATUS:	B1	IMPROV:	3,197,184
U	COLLEGE STATION TX 77845-4642		MAP:	5365C	EXEMPT:	
			SITUS:	16811 CARL AVE	ASS VAL:	3,675,984
			MAIL ITEM:	297	2020 ANNUAL ASSMT:	6,154.33
108-618-000-0009	ROCKRIDGE2016 LLC	RES C9	ACRES:	3.2379	LAND:	493,651
	5311 BALLYBUNION CT	GREENBRIAR NORTH SEC 1	STATUS:	B1	IMPROV:	2,829,091
U	COLLEGE STATION TX 77845-4642		MAP:	5365C	EXEMPT:	
			SITUS:	16803 CARL AVE	ASS VAL:	3,322,742
			MAIL ITEM:	297	2020 ANNUAL ASSMT:	5,562.93
114-481-014-0004	ROMERO ERICA	UNIT 104 BLDG N	ACRES:	0.0000	LAND:	8,647
	218 PLAZA VERDE DR UNIT 104	.0041 INT COMMON LAND & ELE	STATUS:	A1	IMPROV:	36,861
C	HOUSTON TX 77038-1430	NORTH VILLAGE GREEN 1 CONDO PH 3 3RD	MAP:	5265D	EXEMPT:	
			SITUS:	218 PLAZA VERDE DR	ASS VAL:	45,508
			MAIL ITEM:	298	2020 ANNUAL ASSMT:	76.19
114-481-014-0017	ROMERO ERICA	UNIT 216 BLDG N	ACRES:	0.0000	LAND:	11,657
	218 PLAZA VERDE DR UNIT 104	.0062 INT COMMON LAND & ELE	STATUS:	A1	IMPROV:	49,693
C	HOUSTON TX 77038-1430	NORTH VILLAGE GREEN 1 CONDO PH 3 3RD	MAP:	5265D	EXEMPT:	
			SITUS:	218 PLAZA VERDE DR	ASS VAL:	61,350
			MAIL ITEM:	298	2020 ANNUAL ASSMT:	102.71
114-584-000-0011	RONAN PROPERTY INC	RES C1	ACRES:	2.0661	LAND:	477,090
	14340 TORREY CHASE BLVD STE 110	GREENBRIAR PLACE	STATUS:	F1	IMPROV:	1,424,424
U	HOUSTON TX 77014-0000		MAP:	5365C	EXEMPT:	
NC			SITUS:	332 BENMAR DR	ASS VAL:	1,901,514
			MAIL ITEM:	299	2020 ANNUAL ASSMT:	3,183.51
112-113-000-0002	ROYAL PHOENICIAN VINELAND LTD ET AL	RES C BLK 2	ACRES:	13.0520	LAND:	1,970,009
	10101 FONDREN RD STE 460	GREENSPOINT SEC 1	STATUS:	B1	IMPROV:	10,374,408
C	HOUSTON TX 77096-5763		MAP:	5265D	EXEMPT:	
			SITUS:	16900 NORTHCHASE DR	ASS VAL:	12,344,417
			MAIL ITEM:	300	2020 ANNUAL ASSMT:	20,667.02
129-798-001-0001	RUBIO CAMELIA	RES A BLK 1	ACRES:	1.1900	LAND:	159,344
	MARBL	ALL FLOORS ESTATES	STATUS:	F1	IMPROV:	512,838
U	607 RANKIN CIR N		MAP:	5266D	EXEMPT:	
	HOUSTON TX 77073-4309		SITUS:	607 RANKIN CIR N	ASS VAL:	672,182
			MAIL ITEM:	301	2020 ANNUAL ASSMT:	1,125.37
044-032-001-0031	SAFE M INC	LT 36	ACRES:	1.3800	LAND:	480,904
	51 RIVERCOACH LN	RANKIN PARK U/R	STATUS:	F1	IMPROV:	339,988
C	SUGAR LAND TX 77479-5545	ABST 608 S L NOBLE	MAP:	5266D	EXEMPT:	
			SITUS:	527 RANKIN RD	ASS VAL:	820,892
			MAIL ITEM:	302	2020 ANNUAL ASSMT:	1,374.34

ACCT NUMBER	OWNER	LEGAL DESCRIPTION	OTHER INFORMATION		TYPE	VALUATION
044-032-001-0026	SAINT INSULATION LLC	TR 30	ACRES:	1.0631	LAND:	185,236
	111 EXCHANGE PL	RANKIN PARK U/R	STATUS:	F1	IMPROV:	413,941
C	LAFAYETTE LA 70503-2509	ABST 608 S L NOBLE	MAP:	5266D	EXEMPT:	
			SITUS:	619 RANKIN CIR N	ASS VAL:	599,177
			MAIL ITEM:	303	2020 ANNUAL ASSMT:	1,003.14
116-161-000-0022	SANDERS E'LANE	RES K2	ACRES:	0.0230	LAND:	750
	11900 BARRYKNOLL LN APT 6306	DIRECTOR LOT 2	STATUS:	C2	IMPROV:	
C	HOUSTON TX 77024-4370	DOMINION PARK	MAP:	5266A	EXEMPT:	
			SITUS:	WHISTLING PINES DR	ASS VAL:	750
			MAIL ITEM:	304	2020 ANNUAL ASSMT:	1.26
112-066-000-0004	SARDER TITU F	UNIT 9 BLDG B	ACRES:	0.0000	LAND:	5,489
	6435 YELLOWSTONE BLVD APT 4	.0193 INT COMMON LAND & ELE	STATUS:	A1	IMPROV:	23,401
U	FOREST HILLS NY 11375-1717	OPEN PINES CONDO	MAP:	5365A	EXEMPT:	
			SITUS:	17202 IMPERIAL VALLEY DR	ASS VAL:	28,890
			MAIL ITEM:	305	2020 ANNUAL ASSMT:	48.37
108-615-000-0016	SARDO STEVE	RES D4	ACRES:	0.6100	LAND:	132,855
	15458 W HARDY RD	GREENBRIAR NORTH SEC 2	STATUS:	F1	IMPROV:	318,542
C	HOUSTON TX 77060-3602		MAP:	5365C	EXEMPT:	
			SITUS:	15458 W HARDY RD	ASS VAL:	451,397
			MAIL ITEM:	306	2020 ANNUAL ASSMT:	755.73
119-395-001-0002	SBC COMMUNICATIONS INC	RES A1 BLK 1	ACRES:	0.0472	LAND:	8,224
	SOUTHWESTERN BELL TELE LP PROP TAX	ESPLANADE PH II	STATUS:	F1	IMPROV:	7,931
C	1 BELL CTR RM 36		MAP:	5364A	EXEMPT:	
	SAINT LOUIS MO 63101-0000		SITUS:	16015 IMPERIAL VALLEY DR	ASS VAL:	16,155
			MAIL ITEM:	307	2020 ANNUAL ASSMT:	27.05
108-615-000-0017	SCIENTEC TRADE INC	RES D3	ACRES:	0.5107	LAND:	111,235
	12722 ORCHARD HOLLOW WAY	GREENBRIAR NORTH SEC 2	STATUS:	C2	IMPROV:	
C	HOUSTON TX 77065-3328		MAP:	5365C	EXEMPT:	
			SITUS:	W HARDY RD	ASS VAL:	111,235
			MAIL ITEM:	308	2020 ANNUAL ASSMT:	186.23
114-481-004-0003	SCOTT NORMA	UNIT 13 BLDG D	ACRES:	0.0000	LAND:	11,280
	2707 DOVEWOOD LN	.0062 INT COMMON LAND & ELE	STATUS:	A1	IMPROV:	48,091
C	SPRING TX 77373-7762	NORTH VILLAGE GREEN 1 CONDO 3RD AMEN	MAP:	5264B	EXEMPT:	
			SITUS:	206 PLAZA VERDE DR	ASS VAL:	59,371
			MAIL ITEM:	309	2020 ANNUAL ASSMT:	99.40
045-153-000-0061	SEALY IDV ALDINE BENDER LLC	TRS 2 9 & 10	ACRES:	36.1445	LAND:	3,148,908
	10375 RICHMOND AVE STE 1415	ABST 849 C WALTER	STATUS:	F2	IMPROV:	208,083
U	HOUSTON TX 77042-4152		MAP:	5364A	EXEMPT:	
			SITUS:	505 ALDINE BENDER RD	ASS VAL:	3,356,991
			MAIL ITEM:	310	2020 ANNUAL ASSMT:	5,620.27
092-127-000-0049	SF SS I LLC	TR 12C	ACRES:	3.0210	LAND:	526,376
	300 SHEPHERD DR STE A	NORTH HOUSTON INDUSTRIES SEC 1	STATUS:	F1	IMPROV:	400,309
U	HOUSTON TX 77007-7377		MAP:	5366C	EXEMPT:	
			SITUS:	1115 GOODNIGHT TRL	ASS VAL:	926,685
			MAIL ITEM:	311	2020 ANNUAL ASSMT:	1,551.46
092-127-000-0164	SGKC4	TR 8A	ACRES:	6.6390	LAND:	1,156,780
	5150 OVERLAND AVE	NORTH HOUSTON INDUSTRIES SEC 1	STATUS:	D2	IMPROV:	
U	CULVER CITY CA 90230-4914		MAP:	5366C	EXEMPT:	
			SITUS:	GOODNIGHT TRL	ASS VAL:	1,156,780
			MAIL ITEM:	312	2020 ANNUAL ASSMT:	1,936.68

ACCT NUMBER	OWNER	LEGAL DESCRIPTION	OTHER INFORMATION		TYPE	VALUATION
045-054-000-0131	SHADY ACRES CHURCH OF CHRIST INC	TR 1D-4	ACRES:	3.1622	LAND:	413,235
	PO BOX 38165	ABST 750 P SULLIVAN	STATUS:	C2	IMPROV:	
C	HOUSTON TX 77238-8165		MAP:	5266A	EXEMPT:	
			SITUS:	KUYKENDAHL RD	ASS VAL:	413,235
			MAIL ITEM:	313	2020 ANNUAL ASSMT:	691.84
126-728-004-0001	SHADY ACRES CHURCH OF CHRIST INC	RES A BLK 1	ACRES:	1.1742	LAND:	153,443
	PO BOX 38165	BRUNDAGE WOODS R/P	STATUS:	D2	IMPROV:	
U	HOUSTON TX 77238-8165		MAP:	5266A	EXEMPT:	
			SITUS:	BRUNDAGE DR	ASS VAL:	153,443
			MAIL ITEM:	313	2020 ANNUAL ASSMT:	256.89
048-039-000-0012	SHARIFANN ABDEE	TRS 3D & 3D-1	ACRES:	10.8530	LAND:	529,520
	12603 LOUETTA RD STE 105	ABST 1500 WCRR CO SEC 16 BLK 4	STATUS:	C2	IMPROV:	
U	CYPRESS TX 77429-0015		MAP:	5165D	EXEMPT:	
			SITUS:	1820 N SAM HOUSTON PKY W	ASS VAL:	529,520
			MAIL ITEM:	314	2020 ANNUAL ASSMT:	886.52
042-074-000-0082	SHERWOOD SPRING LTD	TRS 2A & 2S	ACRES:	8.0130	LAND:	1,745,230
	9310 LONG POINT RD	ABST 220 S CONTRERAS	STATUS:	B1	IMPROV:	11,095,889
C	HOUSTON TX 77055-4478		MAP:	5264D	EXEMPT:	
			SITUS:	100 DYNA DR	ASS VAL:	12,841,119
			MAIL ITEM:	315	2020 ANNUAL ASSMT:	21,498.60
042-074-000-0054	SHIPLEY LAWRENCE W	TR 3A-17	ACRES:	0.2340	LAND:	101,930
	% SHIPLEY DO-NUTS	ABST 220 S CONTRERAS	STATUS:	F1	IMPROV:	247,945
C	PO BOX 30330		MAP:	5264D	EXEMPT:	
	HOUSTON TX 77249-0330		SITUS:	11431 AIRLINE DR	ASS VAL:	349,875
			MAIL ITEM:	316	2020 ANNUAL ASSMT:	585.76
108-382-000-0005	SHOMER II LTD	RES A5 BLK 1	ACRES:	2.2900	LAND:	798,016
	450 N SAM HOUSTON PKWY E STE 250	NORTHPOINT SEC 1 R/P	STATUS:	F1	IMPROV:	538,414
C	HOUSTON TX 77060-3556		MAP:	5265D	EXEMPT:	
			SITUS:	256 N SAM HOUSTON PKY E	ASS VAL:	1,336,430
			MAIL ITEM:	317	2020 ANNUAL ASSMT:	2,237.45
118-901-001-0004	SIVPHEK SUON	RES A3 BLK 1	ACRES:	0.5000	LAND:	326,700
	121 W RANKIN RD	RANKIN PLAZA	STATUS:	F1	IMPROV:	283,419
U	HOUSTON TX 77090-6928		MAP:	5266D	EXEMPT:	
			SITUS:	121 W RANKIN RD	ASS VAL:	610,119
			MAIL ITEM:	318	2020 ANNUAL ASSMT:	1,021.46
118-428-001-0005	SMITH INTERNATIONAL CORP	RES A3 BLK 1	ACRES:	0.1170	LAND:	10,192
	% MARK SEILS	SMITH INTERNATIONAL SEC 1	STATUS:	F2	IMPROV:	
C	1310 RANKIN RD		MAP:	5366C	EXEMPT:	
	HOUSTON TX 77073-4802		SITUS:		ASS VAL:	10,192
			MAIL ITEM:	319	2020 ANNUAL ASSMT:	17.06
118-428-001-0006	SMITH INTERNATIONAL CORP	RES A4 BLK 1	ACRES:	0.2630	LAND:	22,912
	% MARK SEILS	SMITH INTERNATIONAL SEC 1	STATUS:	F2	IMPROV:	
C	1310 RANKIN RD		MAP:	5366C	EXEMPT:	
	HOUSTON TX 77073-4802		SITUS:	16740 E HARDY RD	ASS VAL:	22,912
			MAIL ITEM:	319	2020 ANNUAL ASSMT:	38.36
061-217-004-0001	SMITH INTERNATIONAL INC	TR 1D BLK 4	ACRES:	0.0000	LAND:	143,132
	% MARK SEILS	HARBIN ACRES	STATUS:	C2	IMPROV:	
U	1310 RANKIN RD		MAP:	5366D	EXEMPT:	
	HOUSTON TX 77073-4802		SITUS:	RANKIN RD	ASS VAL:	143,132
			MAIL ITEM:	319	2020 ANNUAL ASSMT:	239.63

ACCT NUMBER	OWNER	LEGAL DESCRIPTION	OTHER INFORMATION		TYPE	VALUATION
061-217-004-0008	SMITH INTERNATIONAL INC	.60 U/D INT IN TR 1C BLK 4	ACRES:	0.3900	LAND:	67,954
	% MARK SEILS	(0.6500 AC)	STATUS:	C2	IMPROV:	
U	1310 RANKIN RD	HARBIN ACRES	MAP:	5366D	EXEMPT:	
	HOUSTON TX 77073-4802		SITUS:	RANKIN RD	ASS VAL:	67,954
			MAIL ITEM:	319	2020 ANNUAL ASSMT:	113.77
118-428-001-0001	SMITH INTERNATIONAL INC	RES A BLK 1	ACRES:	12.3476	LAND:	4,218,084
	% MARK SEILS	(POLLUTION CONTROL*1184280010010)	STATUS:	F2	IMPROV:	18,000,000
U	1310 RANKIN RD	SMITH INTERNATIONAL SEC 1	MAP:	5366C	EXEMPT:	
AC	HOUSTON TX 77073-4802		SITUS:	16740 E HARDY RD	ASS VAL:	22,218,084
			MAIL ITEM:	319	2020 ANNUAL ASSMT:	37,197.52
124-109-001-0001	SMITH INTERNATIONAL INC	RES A BLK 1	ACRES:	12.3204	LAND:	966,020
	% MARK SEILS	SMITH INTERNATIONAL SEC 2	STATUS:	F2	IMPROV:	2,135,490
U	1310 RANKIN RD		MAP:	5366D	EXEMPT:	
	HOUSTON TX 77073-4802		SITUS:	16740 E HARDY RD	ASS VAL:	3,101,510
			MAIL ITEM:	319	2020 ANNUAL ASSMT:	5,192.55
061-217-004-0009	SMITH INTNL INC	.40 U/D INT IN TR 1C BLK 4	ACRES:	0.2600	LAND:	45,302
	16740 E HARDY RD	(0.6500 AC)	STATUS:	C2	IMPROV:	
U	HOUSTON TX 77032-1125	HARBIN ACRES	MAP:	5366D	EXEMPT:	
			SITUS:	RANKIN RD	ASS VAL:	45,302
			MAIL ITEM:	320	2020 ANNUAL ASSMT:	75.84
114-481-003-0009	SOMERVILLE GATHERINE LLC SERIES C	UNIT 23 BLDG C	ACRES:	0.0000	LAND:	13,525
	7710 CHERRY PARK DR STE T 105	.0081 INT COMMON LAND & ELE	STATUS:	A1	IMPROV:	57,661
U	HOUSTON TX 77095-2700	NORTH VILLAGE GREEN 1 CONDO 3RD AMEN	MAP:	5264B	EXEMPT:	
			SITUS:	206 PLAZA VERDE DR	ASS VAL:	71,186
			MAIL ITEM:	321	2020 ANNUAL ASSMT:	119.18
114-481-006-0008	SOMERVILLE GATHERINE LLC SERIES F	UNIT 18 BLDG F	ACRES:	0.0000	LAND:	10,122
	7710 CHERRY PARK DR STE T 105	.0055 INT COMMON LAND & ELE	STATUS:	A1	IMPROV:	43,150
U	HOUSTON TX 77095-2700	NORTH VILLAGE GREEN 1 CONDO 3RD AMEN	MAP:	5264B	EXEMPT:	
			SITUS:	212 PLAZA VERDE DR	ASS VAL:	53,272
			MAIL ITEM:	321	2020 ANNUAL ASSMT:	89.19
114-481-001-0013	SOMERVILLE GATHERING LLC SERIES A	UNIT 31 BLDG A	ACRES:	0.0000	LAND:	11,280
	7710 CHERRY PARK DR STE T 105	.0062 INT COMMON LAND & ELE	STATUS:	A1	IMPROV:	48,091
U	HOUSTON TX 77095-2700	NORTH VILLAGE GREEN 1 CONDO 3RD AMEN	MAP:	5264B	EXEMPT:	
			SITUS:	202 PLAZA VERDE DR	ASS VAL:	59,371
			MAIL ITEM:	321	2020 ANNUAL ASSMT:	99.40
114-481-003-0008	SOMERVILLE GATHERING LLC SERIES B	UNIT 22 BLDG C	ACRES:	0.0000	LAND:	11,280
	7710 CHERRY PARK DR STE T 105	.0062 INT COMMON LAND & ELE	STATUS:	A1	IMPROV:	48,091
U	HOUSTON TX 77095-2700	NORTH VILLAGE GREEN 1 CONDO 3RD AMEN	MAP:	5264B	EXEMPT:	
			SITUS:	206 PLAZA VERDE DR	ASS VAL:	59,371
			MAIL ITEM:	321	2020 ANNUAL ASSMT:	99.40
114-481-004-0001	SOMERVILLE GATHERING LLC SERIES D	UNIT 11 BLDG D	ACRES:	0.0000	LAND:	12,663
	7710 CHERRY PARK DR STE T 105	.0072 INT COMMON LAND & ELE	STATUS:	A1	IMPROV:	53,986
U	HOUSTON TX 77095-2700	NORTH VILLAGE GREEN 1 CONDO 3RD AMEN	MAP:	5264B	EXEMPT:	
			SITUS:	206 PLAZA VERDE DR	ASS VAL:	66,649
			MAIL ITEM:	321	2020 ANNUAL ASSMT:	111.58
114-481-004-0014	SOMERVILLE GATHERING LLC SERIES E	UNIT 32 BLDG D	ACRES:	0.0000	LAND:	12,663
	7710 CHERRY PARK DR STE T 105	.0072 INT COMMON LAND & ELE	STATUS:	A1	IMPROV:	53,986
U	HOUSTON TX 77095-2700	NORTH VILLAGE GREEN 1 CONDO 3RD AMEN	MAP:	5264B	EXEMPT:	
			SITUS:	206 PLAZA VERDE DR	ASS VAL:	66,649
			MAIL ITEM:	321	2020 ANNUAL ASSMT:	111.58

ACCT NUMBER	OWNER	LEGAL DESCRIPTION	OTHER INFORMATION		TYPE	VALUATION
114-481-006-0015	SOMERVILLE GATHERING LLC SERIES G	UNIT 27 BLDG F	ACRES:	0.0000	LAND:	10,122
	7710 CHERRY PARK DR STE T 105	.0055 INT COMMON LAND & ELE	STATUS:	A1	IMPROV:	43,150
U	HOUSTON TX 77095-2700	NORTH VILLAGE GREEN 1 CONDO 3RD AMEN	MAP:	5264B	EXEMPT:	
			SITUS:	212 PLAZA VERDE DR	ASS VAL:	53,272
			MAIL ITEM:	321	2020 ANNUAL ASSMT:	89.19
114-481-013-0002	SOMERVILLE GATHERING LLC SERIES H	UNIT 102 BLDG M	ACRES:	0.0000	LAND:	7,905
	7710 CHERRY PARK DR STE T 105	.0036 INT COMMON LAND & ELE	STATUS:	A1	IMPROV:	33,698
U	HOUSTON TX 77095-2700	NORTH VILLAGE GREEN 1 CONDO PH 2 3RD	MAP:	5264B	EXEMPT:	
			SITUS:	218 PLAZA VERDE DR	ASS VAL:	41,603
			MAIL ITEM:	321	2020 ANNUAL ASSMT:	69.65
114-481-013-0021	SOMERVILLE GATHERING LLC SERIES I	UNIT 205 BLDG M	ACRES:	0.0000	LAND:	6,381
	7710 CHERRY PARK DR STE T 105	.0028 INT COMMON LAND & ELE	STATUS:	A1	IMPROV:	27,203
U	HOUSTON TX 77095-2700	NORTH VILLAGE GREEN 1 CONDO PH 2 3RD	MAP:	5264B	EXEMPT:	
			SITUS:	218 PLAZA VERDE DR	ASS VAL:	33,584
			MAIL ITEM:	321	2020 ANNUAL ASSMT:	56.23
109-467-000-0009	SOMMER REALTY NORTH LLC	RES C4	ACRES:	0.3868	LAND:	117,943
	16200 HIGHWAY 3	NORTH GREEN BUSINESS PARK	STATUS:	F1	IMPROV:	12,075
U	WEBSTER TX 77598-2101		MAP:	5264B	EXEMPT:	
			SITUS:	11655 NORTH FWY	ASS VAL:	130,018
			MAIL ITEM:	322	2020 ANNUAL ASSMT:	217.68
123-107-001-0001	SOUTH KUYKENDAHL STORAGE LLC	RES A BLK 1	ACRES:	1.4400	LAND:	313,670
	14339 TORREY CHASE BLVD STE A	TRS 7A	STATUS:	F1	IMPROV:	1,403,003
U	HOUSTON TX 77014-1631	ABST 750 P SULLIVAN	MAP:	5266C	EXEMPT:	
		SRN	SITUS:	12921 KUYKENDAHL RD	ASS VAL:	1,716,673
			MAIL ITEM:	323	2020 ANNUAL ASSMT:	2,874.05
092-127-000-0015	SOUTHERN STAR CONCRETE INC	TR 13	ACRES:	1.9212	LAND:	334,748
	8500 FREEPORT PKWY STE 200	NORTH HOUSTON INDUSTRIES SEC 1	STATUS:	F1	IMPROV:	55,956
U	IRVING TX 75063-1932		MAP:	5366C	EXEMPT:	
			SITUS:	1123 GOODNIGHT TRL	ASS VAL:	390,704
			MAIL ITEM:	324	2020 ANNUAL ASSMT:	654.12
103-113-000-0003	STORE IT ALL AIRLINE LLC	RES B1	ACRES:	4.5518	LAND:	1,387,932
	6001 MONTROSE RD STE 705	IMPERIAL VALLEY COM DEV SEC 1	STATUS:	F1	IMPROV:	2,766,953
C	ROCKVILLE MD 20852-4873		MAP:	5264B	EXEMPT:	
			SITUS:	11820 AIRLINE DR	ASS VAL:	4,154,885
			MAIL ITEM:	325	2020 ANNUAL ASSMT:	6,956.11
092-127-000-0155	SUNBELT ASPHALT & MATERIAL	TR 13A	ACRES:	4.3293	LAND:	754,336
	% PROP TX DEPT	NORTH HOUSTON INDUSTRIES SEC 1	STATUS:	F1	IMPROV:	31,962
C	1501 BELVEDERE RD		MAP:	5366C	EXEMPT:	
	WEST PALM BEACH FL 33406-1501		SITUS:	1000 GOODNIGHT TRL	ASS VAL:	786,298
			MAIL ITEM:	326	2020 ANNUAL ASSMT:	1,316.42
132-184-001-0001	SUNOCO PIPELINE LP	RES A BLK 1	ACRES:	58.4703	LAND:	5,093,932
	ATTN: VICE PRESIDENT & GENERAL COUNSEL	ALDINE STATION	STATUS:	J6	IMPROV:	
C	3801 W CHESTER PIKE		MAP:	5364A	EXEMPT:	
	NEWTOWN SQUARE PA 19073-2320		SITUS:	ALDINE BENDER RD	ASS VAL:	5,093,932
			MAIL ITEM:	327	2020 ANNUAL ASSMT:	8,528.26
132-184-002-0001	SUNOCO PIPELINE LP	RES B BLK 2	ACRES:	0.8331	LAND:	108,870
	ATTN: VICE PRESIDENT & GENERAL COUNSEL	ALDINE STATION	STATUS:	J6	IMPROV:	
C	3801 W CHESTER PIKE		MAP:	5365D	EXEMPT:	
	NEWTOWN SQUARE PA 19073-2320		SITUS:	W HARDY RD	ASS VAL:	108,870
			MAIL ITEM:	327	2020 ANNUAL ASSMT:	182.27

ACCT NUMBER	OWNER	LEGAL DESCRIPTION	OTHER INFORMATION		TYPE	VALUATION
103-112-000-0007	SVG PROPERTIES LLC	RES A4	ACRES:	5.3445	LAND:	1,164,035
	11960 AIRLINE DR	IMPERIAL VALLEY COM DEV SEC 1	STATUS:	B1	IMPROV:	7,386,090
C	HOUSTON TX 77037-1025		MAP:	5264B	EXEMPT:	
			SITUS:	11960 AIRLINE DR	ASS VAL:	8,550,125
			MAIL ITEM:	328	2020 ANNUAL ASSMT:	14,314.62
137-717-001-0001	T&R LODGING GROUP LLC	RES A BLK 1	ACRES:	1.2169	LAND:	481,330
	14575 NORTH FWY	T & R LODGING GROUP LLC	STATUS:	F1	IMPROV:	1,002,402
U	HOUSTON TX 77090-6807		MAP:	5266B	EXEMPT:	
			SITUS:	14555 NORTH FWY	ASS VAL:	1,483,732
			MAIL ITEM:	329	2020 ANNUAL ASSMT:	2,484.06
134-246-001-0002	TAHA DEVELOPMENT LLC	RES B BLK 1	ACRES:	6.5456	LAND:	855,378
	14213 PUNTA BONAIRE DR	RANKIN SPEARS BUSINESS PARK	STATUS:	C2	IMPROV:	
U	CORPUS CHRISTI TX 78418-6519		MAP:	5266C	EXEMPT:	
			SITUS:	RANKIN RD	ASS VAL:	855,378
			MAIL ITEM:	330	2020 ANNUAL ASSMT:	1,432.07
044-032-001-0004	TAXIARCHOU PROPERTIES LLC	TR 4	ACRES:	1.1670	LAND:	203,336
	16426 LAKEWOOD FIELD DR	RANKIN PARK U/R	STATUS:	F1	IMPROV:	89,326
C	TOMBALL TX 77377-8790	ABST 608 S L NOBLE	MAP:	5266D	EXEMPT:	
			SITUS:	403 RANKIN CIR N	ASS VAL:	292,662
			MAIL ITEM:	331	2020 ANNUAL ASSMT:	489.97
135-176-001-0001	TEACHERS INSURANCE & ANNUITY ASSOC	RES A BLK 1	ACRES:	14.3487	LAND:	3,125,145
	C/O NUVEEN	PLAZA VERDE BUILDINGS	STATUS:	F1	IMPROV:	16,417,818
C	PO BOX 30428		MAP:	5264B	EXEMPT:	
NC	CHARLOTTE NC 28230-0000		SITUS:	433 PLAZA VERDE DR	ASS VAL:	19,542,963
			MAIL ITEM:	332	2020 ANNUAL ASSMT:	32,718.83
135-348-001-0001	TEACHERS INSURANCE & ANNUITY ASSOC	RES A BLK 1	ACRES:	29.0800	LAND:	6,333,620
	C/O NUVEEN	GREENS CROSSING DISTRIBUTION CENTER	STATUS:	F1	IMPROV:	39,836,066
C	PO BOX 30428		MAP:	5264A	EXEMPT:	
	CHARLOTTE NC 28230-0000		SITUS:	10565 GREENS CROSSING RD	ASS VAL:	46,169,686
			MAIL ITEM:	332	2020 ANNUAL ASSMT:	77,297.29
114-636-000-0002	TEXAS JMR INC	RES A1	ACRES:	1.0358	LAND:	324,857
	647 GREENS RD	GREENBRIAR NORTH SEC 9	STATUS:	F1	IMPROV:	598,125
U	HOUSTON TX 77060-2203		MAP:	5365A	EXEMPT:	
			SITUS:	647 GREENS RD	ASS VAL:	922,982
			MAIL ITEM:	333	2020 ANNUAL ASSMT:	1,545.26
139-926-001-0001	TEXAS PETROLEUM GROUP LLC #571	RES A BLK 1	ACRES:	1.1740	LAND:	613,668
	11111 WILCREST GREEN DR STE 100	ALDINE BENDER TPG	STATUS:	F1	IMPROV:	1,188,102
C	HOUSTON TX 77042-4739		MAP:	5264B	EXEMPT:	
NC			SITUS:	10 ALDINE BENDER RD	ASS VAL:	1,801,770
			MAIL ITEM:	334	2020 ANNUAL ASSMT:	3,016.52
117-832-000-0001	THREE PILLARS MF8 LLC	BLDGS 1 THRU 6	ACRES:	3.5524	LAND:	541,597
	8 GREENWAY PLAZA STE 800	PINE LAKE VILLAGE APTS	STATUS:	B1	IMPROV:	6,458,403
C	HOUSTON TX 77046-1204		MAP:	5265C	EXEMPT:	
			SITUS:	1325 GREENS PKY	ASS VAL:	7,000,000
			MAIL ITEM:	335	2020 ANNUAL ASSMT:	11,719.40
112-067-000-0002	TRANS STACY	UNIT 12 BLDG C	ACRES:	0.0000	LAND:	6,289
	19406 EGRET WOOD WAY	.0237 INT COMMON LAND & ELE	STATUS:	A1	IMPROV:	26,813
C	CYPRESS TX 77429-5604	OPEN PINES CONDO	MAP:	5365A	EXEMPT:	
			SITUS:	17202 IMPERIAL VALLEY DR	ASS VAL:	33,102
			MAIL ITEM:	336	2020 ANNUAL ASSMT:	55.42

ACCT NUMBER	OWNER	LEGAL DESCRIPTION	OTHER INFORMATION		TYPE	VALUATION
042-074-000-0010	TRINITY CASA VERDE LLC	TRS 2L 2L-4 & 2Q	ACRES:	15.9842	LAND:	3,481,360
	2 GOODSON DR	(009*TR 2L)	STATUS:	B1	IMPROV:	22,670,357
U	HOUSTON TX 77060-4271	ABST 220 S CONTRERAS	MAP:	5264B	EXEMPT:	
			SITUS:	2 GOODSON DR	ASS VAL:	26,151,717
			MAIL ITEM:	337	2020 ANNUAL ASSMT:	43,783.20
086-165-000-0006	TURNKEY HOLDINGS LLC	LT 6 TR 11A	ACRES:	0.9818	LAND:	85,534
	3455 S DAIRY ASHFORD RD STE 180	HECKENDORN PLACE	STATUS:	F1	IMPROV:	1,256,711
C	HOUSTON TX 77082-5541		MAP:	5265A	EXEMPT:	
NC			SITUS:	12414 DAWN RD	ASS VAL:	1,342,245
			MAIL ITEM:	338	2020 ANNUAL ASSMT:	2,247.19
112-757-000-0001	TXMV2017 LLC	RES D & D1	ACRES:	9.8200	LAND:	1,494,162
	5311 BALLYBUNION CT	NORTHBOROUGH SEC 1	STATUS:	B1	IMPROV:	12,327,481
C	COLLEGE STATION TX 77845-4642		MAP:	5265B	EXEMPT:	
			SITUS:	12803 NORTHBOROUGH DR	ASS VAL:	13,821,643
			MAIL ITEM:	339	2020 ANNUAL ASSMT:	23,140.19
135-795-001-0006	UNSPEAKABLE MEDIA LLC	RES A4 BLK 1	ACRES:	0.5942	LAND:	129,410
	533 RANKIN RD	EK RANKIN	STATUS:	F1	IMPROV:	307,934
C	HOUSTON TX 77073-4501		MAP:	5266D	EXEMPT:	
AN			SITUS:	RANKIN DR	ASS VAL:	437,344
			MAIL ITEM:	340	2020 ANNUAL ASSMT:	732.20
114-636-000-0001	US INVESTMENTS	RES A &	ACRES:	2.6661	LAND:	402,365
	PO BOX 7278	RES A3	STATUS:	F1	IMPROV:	2,632,704
C	SPRING TX 77387-7278	GREENBRIAR NORTH SEC 8 R/P	MAP:	5365A	EXEMPT:	
		GREENBRIAR NORTH SEC 9	SITUS:	17503 IMPERIAL VALLEY DR	ASS VAL:	3,035,069
			MAIL ITEM:	341	2020 ANNUAL ASSMT:	5,081.31
045-053-000-0009	US VENTURE INC	TR 2A	ACRES:	7.1680	LAND:	1,998,330
	425 BETTER WAY	(PC IMPS*0450530000060)	STATUS:	F2	IMPROV:	6,590,904
C	APPLETON WI 54915-6192	ABST 749 P SULLIVAN	MAP:	5265D	EXEMPT:	
NC			SITUS:	12325 NORTH FWY	ASS VAL:	8,589,234
			MAIL ITEM:	342	2020 ANNUAL ASSMT:	14,380.10
138-286-001-0001	USEF RELP HOUSTON LLC	RES A BLK 1	ACRES:	60.7100	LAND:	13,222,640
	PO BOX 80416	(IMPS*1382860010002)	STATUS:	F2	IMPROV:	
U	SEATTLE WA 98108-0416	PINTO BUSINESS PARK DISTRIBUTION CENT	MAP:	5264A	EXEMPT:	
			SITUS:	10550 ELLA BLVD	ASS VAL:	13,222,640
			MAIL ITEM:	344	2020 ANNUAL ASSMT:	22,137.34
138-286-001-0002	USEF RELP HOUSTON LLC	RES A (IMPS ONLY)	ACRES:	0.0000	LAND:	
	PO BOX 80416	(LAND*1382860010001)	STATUS:	F2	IMPROV:	131,655,650
U	SEATTLE WA 98108-0416	TAX ABATEMENT	MAP:	5264A	EXEMPT:	
		PINTO BUSINESS PARK DISTRIBUTION CENT	SITUS:	10550 ELLA BLVD	ASS VAL:	131,655,650
			MAIL ITEM:	344	2020 ANNUAL ASSMT:	220,417.89
138-502-001-0001	USEF RELP HOUSTON LLC	RES A BLK 1	ACRES:	8.1550	LAND:	1,776,160
	9830 COLONNADE BLVD STE 600	PINTO BUSINESS PARK OVERFLOW PARKIN(	STATUS:	F2	IMPROV:	
C	SAN ANTONIO TX 78230-2209		MAP:	5264A	EXEMPT:	
			SITUS:	10550 ELLA BLVD	ASS VAL:	1,776,160
			MAIL ITEM:	343	2020 ANNUAL ASSMT:	2,973.65
114-586-000-0008	VACHI INVESTMENT TEXAS LLC	RES Q1 & R	ACRES:	8.7152	LAND:	1,328,719
	ALFA TX INVESTMENTS GROUP LLC	NORTHBOROUGH SEC 3	STATUS:	B1	IMPROV:	5,444,401
U	550 S HILL ST STE 905		MAP:	5265B	EXEMPT:	
	LOS ANGELES CA 90013-2410		SITUS:	13011 NORTHBOROUGH DR	ASS VAL:	6,773,120
			MAIL ITEM:	345	2020 ANNUAL ASSMT:	11,339.56

ACCT NUMBER	OWNER	LEGAL DESCRIPTION	OTHER INFORMATION		TYPE	VALUATION
114-586-000-0009	VALDEZ JOSE G	RES S	ACRES:	0.4480	LAND:	37,566
	7020 CONLEY ST	WATER PLANT SITE #3	STATUS:	F1	IMPROV:	2,375
C	HOUSTON TX 77021-4810	NORTHBOROUGH SEC 3	MAP:	5265A	EXEMPT:	
			SITUS:	12905 NORTHBOROUGH DR	ASS VAL:	39,941
			MAIL ITEM:	346	2020 ANNUAL ASSMT:	66.87
114-481-003-0007	VARGAS JOSE ANTONIO BARANDA	UNIT 21 BLDG C	ACRES:	0.0000	LAND:	11,280
	5315 CEDAR LODGE CT	.0062 INT COMMON LAND & ELE	STATUS:	A1	IMPROV:	48,091
U	KINGWOOD TX 77345-2049	NORTH VILLAGE GREEN 1 CONDO 3RD AMEN	MAP:	5264B	EXEMPT:	
			SITUS:	206 PLAZA VERDE DR	ASS VAL:	59,371
			MAIL ITEM:	347	2020 ANNUAL ASSMT:	99.40
108-948-000-0012	VARIABLE ANNUITY LIFE INSURANCE CO	RES A3 & A4	ACRES:	5.2400	LAND:	766,364
	2777 ALLEN PKWY STE 340	GREENBRIAR NORTH SEC 7	STATUS:	C2	IMPROV:	
U	HOUSTON TX 77019-2172		MAP:	5365C	EXEMPT:	
			SITUS:	BENMAR DR	ASS VAL:	766,364
			MAIL ITEM:	348	2020 ANNUAL ASSMT:	1,283.05
114-468-002-0004	VARIABLE ANNUITY LIFE INSURANCE CO	RES E1 BLK 2	ACRES:	3.7879	LAND:	990,006
	2727 ALLEN PKWY STE 340	GREENBRIAR PLAZA	STATUS:	F1	IMPROV:	1,914,350
U	HOUSTON TX 77019-2116		MAP:	5365C	EXEMPT:	
			SITUS:	16650 GREENBRIAR PLAZA DR	ASS VAL:	2,904,356
			MAIL ITEM:	348	2020 ANNUAL ASSMT:	4,862.47
132-578-001-0002	VIGAVI REALTY LLC	RES A1 BLK 1	ACRES:	1.4130	LAND:	195,125
	3040 POST OAK BLVD STE 1775	RANKIN NORTH BUSINESS PARK SEC 1	STATUS:	F1	IMPROV:	755,621
C	HOUSTON TX 77056-6544		MAP:	5266D	EXEMPT:	
			SITUS:	415 RANKIN CIR N	ASS VAL:	950,746
			MAIL ITEM:	349	2020 ANNUAL ASSMT:	1,591.74
114-481-013-0032	VILLEGAS MARIA	UNIT 216 BLDG M	ACRES:	0.0000	LAND:	11,139
	23938 BEAVERWOOD DR	.0056 INT COMMON LAND & ELE	STATUS:	A1	IMPROV:	47,486
C	SPRING TX 77373-5805	NORTH VILLAGE GREEN 1 CONDO PH 2 3RD A	MAP:	5264B	EXEMPT:	
			SITUS:	218 PLAZA VERDE DR	ASS VAL:	58,625
			MAIL ITEM:	350	2020 ANNUAL ASSMT:	98.15
114-481-007-0006	VILLEGAS MARIA D	UNIT 16 BLDG G	ACRES:	0.0000	LAND:	12,663
	HERNANDEZ GREGORIO T	.0072 INT COMMON LAND & ELE	STATUS:	A1	IMPROV:	53,986
C	23938 BEAVERWOOD DR	NORTH VILLAGE GREEN 1 CONDO 3RD AMEN	MAP:	5264B	EXEMPT:	
	SPRING TX 77373-5805		SITUS:	212 PLAZA VERDE DR	ASS VAL:	66,649
			MAIL ITEM:	350	2020 ANNUAL ASSMT:	111.58
108-386-000-0002	WACKAMOLE INVESTORS LP	RES G1 BLK 5	ACRES:	3.8200	LAND:	665,596
	748 MARKET ST STE 200	NORTHPOINT SEC 1 R/P	STATUS:	B1	IMPROV:	23,616,194
C	TACOMA WA 98402-3739		MAP:	5265D	EXEMPT:	
			SITUS:	220 NORTHPOINT DR	ASS VAL:	24,281,790
			MAIL ITEM:	351	2020 ANNUAL ASSMT:	40,652.57
108-386-000-0003	WACKAMOLE INVESTORS LP	RES G2 BLK 5	ACRES:	4.5280	LAND:	788,960
	748 MARKET ST STE 200	NORTHPOINT SEC 1 R/P	STATUS:	C2	IMPROV:	
C	TACOMA WA 98402-3739		MAP:	5365C	EXEMPT:	
			SITUS:	220 NORTHPOINT DR	ASS VAL:	788,960
			MAIL ITEM:	351	2020 ANNUAL ASSMT:	1,320.88
117-382-000-0002	WAL MART STORES INC	RES A1	ACRES:	0.8140	LAND:	248,206
	MS 0555	GREENS LANDING SEC 4	STATUS:	C2	IMPROV:	
U	PO BOX 8050		MAP:	5264D	EXEMPT:	
	BENTONVILLE AR 72712-8055		SITUS:	NORTH FWY	ASS VAL:	248,206
			MAIL ITEM:	352	2020 ANNUAL ASSMT:	415.55

ACCT NUMBER	OWNER	LEGAL DESCRIPTION	OTHER INFORMATION		TYPE	VALUATION
117-381-000-0002	WAL MART STORES TEXAS LP	RES A1	ACRES:	1.4780	LAND:	450,674
	MS 0555	GREENS LANDING SEC 2	STATUS:	C2	IMPROV:	
U	PO BOX 8050		MAP:	5264D	EXEMPT:	
	BENTONVILLE AR 72712-8055		SITUS:	NORTH FWY	ASS VAL:	450,674
			MAIL ITEM:	352	2020 ANNUAL ASSMT:	754.52
116-851-000-0001	WAL-MART STORES EAST INC	RES A	ACRES:	10.8771	LAND:	3,316,642
	MS 0555	GREENS LANDING SEC 1	STATUS:	F1	IMPROV:	6,436,402
C	PO BOX 8050		MAP:	5264D	EXEMPT:	
	BENTONVILLE AR 72712-8055		SITUS:	10411 NORTH FWY	ASS VAL:	9,753,044
			MAIL ITEM:	352	2020 ANNUAL ASSMT:	16,328.55
117-382-001-0002	WAL-MART STORES INC	RES B BLK 1	ACRES:	6.9243	LAND:	2,111,354
	MS 0555	GREENS LANDING SEC 4 R/P	STATUS:	C2	IMPROV:	
U	PO BOX 8050		MAP:	5264D	EXEMPT:	
	BENTONVILLE AR 72712-8055		SITUS:	10411 NORTH FWY	ASS VAL:	2,111,354
			MAIL ITEM:	352	2020 ANNUAL ASSMT:	3,534.83
115-026-000-0013	WANTON INC	RES C1	ACRES:	2.1799	LAND:	332,346
	10363 CLUB CREEK DR	GREENS CROSSING SEC 1	STATUS:	F1	IMPROV:	671,664
U	HOUSTON TX 77036-7129		MAP:	5165D	EXEMPT:	
			SITUS:	3 GEARS RD	ASS VAL:	1,004,010
			MAIL ITEM:	353	2020 ANNUAL ASSMT:	1,680.91
118-428-001-0011	WELLBORE INTEGRITY SOLUTIONS LLC	RES A5 BLK 1	ACRES:	41.4490	LAND:	3,249,932
	1310 RANKIN RD	SMITH INTERNATIONAL SEC 1	STATUS:	F2	IMPROV:	
U	HOUSTON TX 77073-4802		MAP:	5366C	EXEMPT:	
AN			SITUS:	E HARDY RD	ASS VAL:	3,249,932
			MAIL ITEM:	354	2020 ANNUAL ASSMT:	5,441.04
122-497-001-0006	WELLBORE INTEGRITY SOLUTIONS LLC	RES C BLK 1	ACRES:	3.2199	LAND:	252,470
	1310 RANKIN RD	BCAP NORTH	STATUS:	F2	IMPROV:	
U	HOUSTON TX 77073-4802		MAP:	5366C	EXEMPT:	
			SITUS:	16740 E HARDY RD	ASS VAL:	252,470
			MAIL ITEM:	354	2020 ANNUAL ASSMT:	422.69
122-497-002-0001	WELLBORE INTEGRITY SOLUTIONS LLC	RES D BLK 2	ACRES:	0.7633	LAND:	132,996
	1310 RANKIN RD	BCAP NORTH	STATUS:	F2	IMPROV:	
U	HOUSTON TX 77073-4802		MAP:	5365A	EXEMPT:	
			SITUS:	E HARDY RD	ASS VAL:	132,996
			MAIL ITEM:	354	2020 ANNUAL ASSMT:	222.66
120-220-001-0008	WEST GREENS MANAGEMENT LLC	RES C1 BLK 1	ACRES:	1.0600	LAND:	230,870
	PO BOX 671586	BELTWAY NORTH INDUSTRIAL PK AM	STATUS:	F1	IMPROV:	817,875
C	HOUSTON TX 77267-1586		MAP:	5364A	EXEMPT:	
			SITUS:	425 ALDINE BENDER RD	ASS VAL:	1,048,745
			MAIL ITEM:	355	2020 ANNUAL ASSMT:	1,755.81
117-647-001-0001	WEST ROAD INVESTORS LP	RES A & A2 BLK 1	ACRES:	27.3790	LAND:	8,348,403
	7500 SAN FELIPE STE 725	MCLENDON TOWNE CROSSING	STATUS:	F1	IMPROV:	6,336,814
C	HOUSTON TX 77063-1726		MAP:	5263B	EXEMPT:	
AC			SITUS:	10241 NORTH FWY	ASS VAL:	14,685,217
			MAIL ITEM:	356	2020 ANNUAL ASSMT:	24,585.99
117-647-001-0009	WEST ROAD INVESTORS LP	RES A5 BLK 1	ACRES:	10.0200	LAND:	3,055,297
	7500 SAN FELIPE STE 725	MCCLENDON TOWNE CROSSING	STATUS:	F1	IMPROV:	3,111,373
C	HOUSTON TX 77063-1726		MAP:	5263B	EXEMPT:	
AN			SITUS:		ASS VAL:	6,166,670
			MAIL ITEM:	356	2020 ANNUAL ASSMT:	10,324.24

ACCT NUMBER	OWNER	LEGAL DESCRIPTION	OTHER INFORMATION		TYPE	VALUATION
044-032-001-0013	WESTCAP CORP	TR 15	ACRES:	2.6948	LAND:	352,155
	ATTN REAL ESTATE DEPT	RANKIN PARK U/R	STATUS:	C2	IMPROV:	
U	P O BOX 209080	ABST 608 S L NOBLE	MAP:	5266D	EXEMPT:	
	AUSTIN TX 78720-9080		SITUS:	RANKIN CIR W	ASS VAL:	352,155
			MAIL ITEM:	357	2020 ANNUAL ASSMT:	589.58
114-481-001-0016	WHITE REGINALD B	UNIT 34 BLDG A	ACRES:	0.0000	LAND:	8,730
	2910 QUAILWOOD ST	.0045 INT COMMON LAND & ELE	STATUS:	A1	IMPROV:	37,215
C	HOUSTON TX 77014-2408	NORTH VILLAGE GREEN 1 CONDO 3RD AMEN	MAP:	5264B	EXEMPT:	
			SITUS:	202 PLAZA VERDE DR	ASS VAL:	45,945
			MAIL ITEM:	358	2020 ANNUAL ASSMT:	76.92
114-481-014-0019	WHITE REGINALD B	UNIT 218 BLDG N	ACRES:	0.0000	LAND:	11,657
	2910 QUAILWOOD ST	.0062 INT COMMON LAND & ELE	STATUS:	A1	IMPROV:	49,693
C	HOUSTON TX 77014-2408	NORTH VILLAGE GREEN 1 CONDO PH 3 3RD	MAP:	5265D	EXEMPT:	
			SITUS:	218 PLAZA VERDE DR	ASS VAL:	61,350
			MAIL ITEM:	358	2020 ANNUAL ASSMT:	102.71
114-481-001-0006	WHITE REGINALD BARNETT	UNIT 16 BLDG A	ACRES:	0.0000	LAND:	12,663
	2910 QUAILWOOD ST	.0072 INT COMMON LAND & ELE	STATUS:	A1	IMPROV:	53,986
C	HOUSTON TX 77014-2408	NORTH VILLAGE GREEN 1 CONDO 3RD AMEN	MAP:	5264B	EXEMPT:	
			SITUS:	202 PLAZA VERDE DR	ASS VAL:	66,649
			MAIL ITEM:	359	2020 ANNUAL ASSMT:	111.58
128-161-001-0001	WS RANKIN CIRCLE LP	RES A BLK 1	ACRES:	0.8866	LAND:	154,480
	15120 NORTHWEST FWY STE 190	STEWART-RANKIN PARK	STATUS:	F1	IMPROV:	22,034
C	HOUSTON TX 77040-3205		MAP:	5266D	EXEMPT:	
			SITUS:	RANKIN RD	ASS VAL:	176,514
			MAIL ITEM:	360	2020 ANNUAL ASSMT:	295.52
128-161-001-0002	WS RANKIN CIRCLE LP	RES B BLK 1	ACRES:	0.8865	LAND:	154,460
	15120 NORTHWEST FWY STE 190	STEWART-RANKIN PARK	STATUS:	F1	IMPROV:	535,204
C	HOUSTON TX 77040-3205		MAP:	5266D	EXEMPT:	
			SITUS:	633 RANKIN CIR N	ASS VAL:	689,664
			MAIL ITEM:	360	2020 ANNUAL ASSMT:	1,154.64
108-946-000-0002	XIE ZHIHO	RES B1	ACRES:	1.0100	LAND:	219,980
	11713 LEWIS ST	GREENBRIAR NORTH SEC 6	STATUS:	F1	IMPROV:	300,719
C	BAY CITY MI 48706-0000		MAP:	5365C	EXEMPT:	
			SITUS:	15550 W HARDY RD	ASS VAL:	520,699
			MAIL ITEM:	361	2020 ANNUAL ASSMT:	871.75
114-744-001-0001	YAD 838 GREENS LP	UNITS 186 & 193 BLDG A	ACRES:	0.0000	LAND:	15,408
	197 SPADINE AVE STE 500	.0080 INT COMMON LAND & ELE	STATUS:	A1	IMPROV:	65,689
U	TORONTO ON M5T 2C8	FALCON WING CONDO AMEND	MAP:	5365A	EXEMPT:	
	CANADA		SITUS:	838 GREENS RD	ASS VAL:	81,097
			MAIL ITEM:	368	2020 ANNUAL ASSMT:	135.77
114-744-001-0002	YAD 838 GREENS LP	UNIT 187 BLDG A	ACRES:	0.0000	LAND:	8,807
	197 SPADINE AVE STE 500	.00400 INT COMMON LAND & ELE	STATUS:	A1	IMPROV:	37,544
U	TORONTO ON M5T 2C8	FALCON WING CONDO AMEND	MAP:	5365A	EXEMPT:	
	CANADA		SITUS:	838 GREENS RD	ASS VAL:	46,351
			MAIL ITEM:	368	2020 ANNUAL ASSMT:	77.60
114-744-001-0003	YAD 838 GREENS LP	UNIT 188 BLDG A	ACRES:	0.0000	LAND:	9,530
	197 SPADINE AVE STE 500	.00470 INT COMMON LAND & ELE	STATUS:	A1	IMPROV:	40,628
U	TORONTO ON M5T 2C8	FALCON WING CONDO AMEND	MAP:	5365A	EXEMPT:	
	CANADA		SITUS:	838 GREENS RD	ASS VAL:	50,158
			MAIL ITEM:	368	2020 ANNUAL ASSMT:	83.97

ACCT NUMBER	OWNER	LEGAL DESCRIPTION	OTHER INFORMATION		TYPE	VALUATION
114-744-001-0004	YAD 838 GREENS LP	UNIT 189 BLDG A	ACRES:	0.0000	LAND:	9,530
	197 SPADINE AVE STE 500	.00470 INT COMMON LAND & ELE	STATUS:	A1	IMPROV:	40,628
U	TORONTO ON M5T 2C8	FALCON WING CONDO AMEND	MAP:	5365A	EXEMPT:	
	CANADA		SITUS:	838 GREENS RD	ASS VAL:	50,158
			MAIL ITEM:	368	2020 ANNUAL ASSMT:	83.97
114-744-001-0005	YAD 838 GREENS LP	UNIT 190 BLDG A	ACRES:	0.0000	LAND:	8,807
	197 SPADINE AVE STE 500	.00400 INT COMMON LAND & ELE	STATUS:	A1	IMPROV:	37,544
U	TORONTO ON M5T 2C8	FALCON WING CONDO AMEND	MAP:	5365A	EXEMPT:	
	CANADA		SITUS:	838 GREENS RD	ASS VAL:	46,351
			MAIL ITEM:	368	2020 ANNUAL ASSMT:	77.60
114-744-001-0006	YAD 838 GREENS LP	UNITS 191 & 198 BLDG A	ACRES:	0.0000	LAND:	15,408
	197 SPADINE AVE STE 500	.0080 INT COMMON LAND & ELE	STATUS:	A1	IMPROV:	65,689
U	TORONTO ON M5T 2C8	FALCON WING CONDO AMEND	MAP:	5365A	EXEMPT:	
	CANADA		SITUS:	838 GREENS RD	ASS VAL:	81,097
			MAIL ITEM:	368	2020 ANNUAL ASSMT:	135.77
114-744-001-0007	YAD 838 GREENS LP	UNIT 192 BLDG A	ACRES:	0.0000	LAND:	8,807
	197 SPADINE AVE STE 500	.0040 INT COMMON LAND & ELE	STATUS:	A1	IMPROV:	37,544
U	TORONTO ON M5T 2C8	FALCON WING CONDO AMEND	MAP:	5365A	EXEMPT:	
	CANADA		SITUS:	838 GREENS RD	ASS VAL:	46,351
			MAIL ITEM:	368	2020 ANNUAL ASSMT:	77.60
114-744-001-0009	YAD 838 GREENS LP	UNIT 194 BLDG A	ACRES:	0.0000	LAND:	8,807
	197 SPADINE AVE STE 500	.0040 INT COMMON LAND & ELE	STATUS:	A1	IMPROV:	37,544
U	TORONTO ON M5T 2C8	FALCON WING CONDO AMEND	MAP:	5365A	EXEMPT:	
	CANADA		SITUS:	838 GREENS RD	ASS VAL:	46,351
			MAIL ITEM:	368	2020 ANNUAL ASSMT:	77.60
114-744-001-0010	YAD 838 GREENS LP	UNIT 195 BLDG A	ACRES:	0.0000	LAND:	9,530
	197 SPADINE AVE STE 500	.00470 INT COMMON LAND & ELE	STATUS:	A1	IMPROV:	40,628
U	TORONTO ON M5T 2C8	FALCON WING CONDO AMEND	MAP:	5365A	EXEMPT:	
	CANADA		SITUS:	838 GREENS RD	ASS VAL:	50,158
			MAIL ITEM:	368	2020 ANNUAL ASSMT:	83.97
114-744-001-0011	YAD 838 GREENS LP	UNIT 196 BLDG A	ACRES:	0.0000	LAND:	9,530
	197 SPADINE AVE STE 500	.0047 INT COMMON LAND & ELE	STATUS:	A1	IMPROV:	40,628
U	TORONTO ON M5T 2C8	FALCON WING CONDO AMEND	MAP:	5365A	EXEMPT:	
	CANADA		SITUS:	838 GREENS RD	ASS VAL:	50,158
			MAIL ITEM:	368	2020 ANNUAL ASSMT:	83.97
114-744-001-0012	YAD 838 GREENS LP	UNIT 197 BLDG A	ACRES:	0.0000	LAND:	8,807
	197 SPADINE AVE STE 500	.0040 INT COMMON LAND & ELE	STATUS:	A1	IMPROV:	37,544
U	TORONTO ON M5T 2C8	FALCON WING CONDO AMEND	MAP:	5365A	EXEMPT:	
	CANADA		SITUS:	838 GREENS RD	ASS VAL:	46,351
			MAIL ITEM:	368	2020 ANNUAL ASSMT:	77.60
114-744-001-0014	YAD 838 GREENS LP	UNIT 199 BLDG A	ACRES:	0.0000	LAND:	8,807
	197 SPADINE AVE STE 500	.0040 INT COMMON LAND & ELE	STATUS:	A1	IMPROV:	37,544
U	TORONTO ON M5T 2C8	FALCON WING CONDO AMEND	MAP:	5365A	EXEMPT:	
	CANADA		SITUS:	838 GREENS RD	ASS VAL:	46,351
			MAIL ITEM:	368	2020 ANNUAL ASSMT:	77.60
114-744-001-0015	YAD 838 GREENS LP	UNIT 286 BLDG A	ACRES:	0.0000	LAND:	8,807
	197 SPADINE AVE STE 500	.0040 INT COMMON LAND & ELE	STATUS:	A1	IMPROV:	37,544
U	TORONTO ON M5T 2C8	FALCON WING CONDO AMEND	MAP:	5365A	EXEMPT:	
	CANADA		SITUS:	838 GREENS RD	ASS VAL:	46,351
			MAIL ITEM:	368	2020 ANNUAL ASSMT:	77.60

ACCT NUMBER	OWNER	LEGAL DESCRIPTION	OTHER INFORMATION		TYPE	VALUATION
114-744-001-0016	YAD 838 GREENS LP	UNIT 287 BLDG A	ACRES:	0.0000	LAND:	8,807
	197 SPADINE AVE STE 500	.0040 INT COMMON LAND & ELE	STATUS:	A1	IMPROV:	37,544
U	TORONTO ON M5T 2C8	FALCON WING CONDO AMEND	MAP:	5365A	EXEMPT:	
	CANADA		SITUS:	838 GREENS RD	ASS VAL:	46,351
			MAIL ITEM:	368	2020 ANNUAL ASSMT:	77.60
114-744-001-0017	YAD 838 GREENS LP	UNIT 288 BLDG A	ACRES:	0.0000	LAND:	9,530
	197 SPADINE AVE STE 500	.0047 INT COMMON LAND & ELE	STATUS:	A1	IMPROV:	40,628
U	TORONTO ON M5T 2C8	FALCON WING CONDO AMEND	MAP:	5365A	EXEMPT:	
	CANADA		SITUS:	838 GREENS RD	ASS VAL:	50,158
			MAIL ITEM:	368	2020 ANNUAL ASSMT:	83.97
114-744-001-0018	YAD 838 GREENS LP	UNIT 289 BLDG A	ACRES:	0.0000	LAND:	9,530
	197 SPADINE AVE STE 500	.00470 INT COMMON LAND & ELE	STATUS:	A1	IMPROV:	40,628
U	TORONTO ON M5T 2C8	FALCON WING CONDO AMEND	MAP:	5365A	EXEMPT:	
	CANADA		SITUS:	838 GREENS RD	ASS VAL:	50,158
			MAIL ITEM:	368	2020 ANNUAL ASSMT:	83.97
114-744-001-0019	YAD 838 GREENS LP	UNIT 290 BLDG A	ACRES:	0.0000	LAND:	8,807
	197 SPADINE AVE STE 500	.00400 INT COMMON LAND & ELE	STATUS:	A1	IMPROV:	37,544
U	TORONTO ON M5T 2C8	FALCON WING CONDO AMEND	MAP:	5365A	EXEMPT:	
	CANADA		SITUS:	838 GREENS RD	ASS VAL:	46,351
			MAIL ITEM:	368	2020 ANNUAL ASSMT:	77.60
114-744-001-0020	YAD 838 GREENS LP	UNIT 291 BLDG A	ACRES:	0.0000	LAND:	8,807
	197 SPADINE AVE STE 500	.00400 INT COMMON LAND & ELE	STATUS:	A1	IMPROV:	37,544
U	TORONTO ON M5T 2C8	FALCON WING CONDO AMEND	MAP:	5365A	EXEMPT:	
	CANADA		SITUS:	838 GREENS RD	ASS VAL:	46,351
			MAIL ITEM:	368	2020 ANNUAL ASSMT:	77.60
114-744-001-0021	YAD 838 GREENS LP	UNIT 292 BLDG A	ACRES:	0.0000	LAND:	8,807
	197 SPADINE AVE STE 500	.00400 INT COMMON LAND & ELE	STATUS:	A1	IMPROV:	37,544
U	TORONTO ON M5T 2C8	FALCON WING CONDO AMEND	MAP:	5365A	EXEMPT:	
	CANADA		SITUS:	838 GREENS RD	ASS VAL:	46,351
			MAIL ITEM:	368	2020 ANNUAL ASSMT:	77.60
114-744-001-0022	YAD 838 GREENS LP	UNIT 293 BLDG A	ACRES:	0.0000	LAND:	8,807
	197 SPADINE AVE STE 500	.00400 INT COMMON LAND & ELE	STATUS:	A1	IMPROV:	37,544
U	TORONTO ON M5T 2C8	FALCON WING CONDO AMEND	MAP:	5365A	EXEMPT:	
	CANADA		SITUS:	838 GREENS RD	ASS VAL:	46,351
			MAIL ITEM:	368	2020 ANNUAL ASSMT:	77.60
114-744-001-0023	YAD 838 GREENS LP	UNIT 294 BLDG A	ACRES:	0.0000	LAND:	8,807
	197 SPADINE AVE STE 500	.00400 INT COMMON LAND & ELE	STATUS:	A1	IMPROV:	37,544
U	TORONTO ON M5T 2C8	FALCON WING CONDO AMEND	MAP:	5365A	EXEMPT:	
	CANADA		SITUS:	838 GREENS RD	ASS VAL:	46,351
			MAIL ITEM:	368	2020 ANNUAL ASSMT:	77.60
114-744-001-0024	YAD 838 GREENS LP	UNIT 295 BLDG A	ACRES:	0.0000	LAND:	9,530
	197 SPADINE AVE STE 500	.00470 INT COMMON LAND & ELE	STATUS:	A1	IMPROV:	40,628
U	TORONTO ON M5T 2C8	FALCON WING CONDO AMEND	MAP:	5365A	EXEMPT:	
	CANADA		SITUS:	838 GREENS RD	ASS VAL:	50,158
			MAIL ITEM:	368	2020 ANNUAL ASSMT:	83.97
114-744-001-0025	YAD 838 GREENS LP	UNIT 296 BLDG A	ACRES:	0.0000	LAND:	9,530
	197 SPADINE AVE STE 500	.00470 INT COMMON LAND & ELE	STATUS:	A1	IMPROV:	40,628
U	TORONTO ON M5T 2C8	FALCON WING CONDO AMEND	MAP:	5365A	EXEMPT:	
	CANADA		SITUS:	838 GREENS RD	ASS VAL:	50,158
			MAIL ITEM:	368	2020 ANNUAL ASSMT:	83.97

ACCT NUMBER	OWNER	LEGAL DESCRIPTION	OTHER INFORMATION		TYPE	VALUATION
114-744-001-0026	YAD 838 GREENS LP	UNIT 297 BLDG A	ACRES:	0.0000	LAND:	8,807
	197 SPADINE AVE STE 500	.00400 INT COMMON LAND & ELE	STATUS:	A1	IMPROV:	37,544
U	TORONTO ON M5T 2C8	FALCON WING CONDO AMEND	MAP:	5365A	EXEMPT:	
	CANADA		SITUS:	838 GREENS RD	ASS VAL:	46,351
			MAIL ITEM:	368	2020 ANNUAL ASSMT:	77.60
114-744-001-0027	YAD 838 GREENS LP	UNIT 298 BLDG A	ACRES:	0.0000	LAND:	8,807
	197 SPADINE AVE STE 500	.00400 INT COMMON LAND & ELE	STATUS:	A1	IMPROV:	37,544
U	TORONTO ON M5T 2C8	FALCON WING CONDO AMEND	MAP:	5365A	EXEMPT:	
	CANADA		SITUS:	838 GREENS RD	ASS VAL:	46,351
			MAIL ITEM:	368	2020 ANNUAL ASSMT:	77.60
114-744-001-0028	YAD 838 GREENS LP	UNIT 299 BLDG A	ACRES:	0.0000	LAND:	8,807
	197 SPADINE AVE STE 500	.00400 INT COMMON LAND & ELE	STATUS:	A1	IMPROV:	37,544
U	TORONTO ON M5T 2C8	FALCON WING CONDO AMEND	MAP:	5365A	EXEMPT:	
	CANADA		SITUS:	838 GREENS RD	ASS VAL:	46,351
			MAIL ITEM:	368	2020 ANNUAL ASSMT:	77.60
114-744-002-0001	YAD 838 GREENS LP	UNIT 176 BLDG B	ACRES:	0.0000	LAND:	8,807
	197 SPADINA AVE STE 500	.00400 INT COMMON LAND & ELE	STATUS:	A1	IMPROV:	37,544
U	TORONTO ON M5T 2C8	FALCON WING CONDO AMEND	MAP:	5365A	EXEMPT:	
	CANADA		SITUS:	838 GREENS RD	ASS VAL:	46,351
			MAIL ITEM:	368	2020 ANNUAL ASSMT:	77.60
114-744-002-0002	YAD 838 GREENS LP	UNIT 177 BLDG B	ACRES:	0.0000	LAND:	8,807
	197 SPADINA AVE STE 500	.00400 INT COMMON LAND & ELE	STATUS:	A1	IMPROV:	37,544
U	TORONTO ON M5T 2C8	FALCON WING CONDO AMEND	MAP:	5365A	EXEMPT:	
	CANADA		SITUS:	838 GREENS RD	ASS VAL:	46,351
			MAIL ITEM:	368	2020 ANNUAL ASSMT:	77.60
114-744-002-0003	YAD 838 GREENS LP	UNIT 178 BLDG B	ACRES:	0.0000	LAND:	8,807
	197 SPADINA AVE STE 500	.00400 INT COMMON LAND & ELE	STATUS:	A1	IMPROV:	37,544
U	TORONTO ON M5T 2C8	FALCON WING CONDO AMEND	MAP:	5365A	EXEMPT:	
	CANADA		SITUS:	838 GREENS RD	ASS VAL:	46,351
			MAIL ITEM:	368	2020 ANNUAL ASSMT:	77.60
114-744-002-0004	YAD 838 GREENS LP	UNIT 179 BLDG B	ACRES:	0.0000	LAND:	9,530
	197 SPADINA AVE STE 500	.00470 INT COMMON LAND & ELE	STATUS:	A1	IMPROV:	40,628
U	TORONTO ON M5T 2C8	FALCON WING CONDO AMEND	MAP:	5365A	EXEMPT:	
	CANADA		SITUS:	838 GREENS RD	ASS VAL:	50,158
			MAIL ITEM:	368	2020 ANNUAL ASSMT:	83.97
114-744-002-0005	YAD 838 GREENS LP	UNIT 180 BLDG B	ACRES:	0.0000	LAND:	9,530
	197 SPADINA AVE STE 500	.00470 INT COMMON LAND & ELE	STATUS:	A1	IMPROV:	40,628
U	TORONTO ON M5T 2C8	FALCON WING CONDO AMEND	MAP:	5365A	EXEMPT:	
	CANADA		SITUS:	838 GREENS RD	ASS VAL:	50,158
			MAIL ITEM:	368	2020 ANNUAL ASSMT:	83.97
114-744-002-0006	YAD 838 GREENS LP	UNIT 181 BLDG B	ACRES:	0.0000	LAND:	8,807
	197 SPADINA AVE STE 500	.00400 INT COMMON LAND & ELE	STATUS:	A1	IMPROV:	37,544
U	TORONTO ON M5T 2C8	FALCON WING CONDO AMEND	MAP:	5365A	EXEMPT:	
	CANADA		SITUS:	838 GREENS RD	ASS VAL:	46,351
			MAIL ITEM:	368	2020 ANNUAL ASSMT:	77.60
114-744-002-0007	YAD 838 GREENS LP	UNIT 182 BLDG B	ACRES:	0.0000	LAND:	8,807
	197 SPADINA AVE STE 500	.00400 INT COMMON LAND & ELE	STATUS:	A1	IMPROV:	37,544
U	TORONTO ON M5T 2C8	FALCON WING CONDO AMEND	MAP:	5365A	EXEMPT:	
	CANADA		SITUS:	838 GREENS RD	ASS VAL:	46,351
			MAIL ITEM:	368	2020 ANNUAL ASSMT:	77.60

ACCT NUMBER	OWNER	LEGAL DESCRIPTION	OTHER INFORMATION		TYPE	VALUATION
114-744-002-0008	YAD 838 GREENS LP	UNIT 183 BLDG B	ACRES:	0.0000	LAND:	8,807
	197 SPADINA AVE STE 500	.00400 INT COMMON LAND & ELE	STATUS:	A1	IMPROV:	37,544
U	TORONTO ON M5T 2C8	FALCON WING CONDO AMEND	MAP:	5365A	EXEMPT:	
	CANADA		SITUS:	838 GREENS RD	ASS VAL:	46,351
			MAIL ITEM:	368	2020 ANNUAL ASSMT:	77.60
114-744-002-0009	YAD 838 GREENS LP	UNIT 184 BLDG B	ACRES:	0.0000	LAND:	9,530
	197 SPADINA AVE STE 500	.00470 INT COMMON LAND & ELE	STATUS:	A1	IMPROV:	40,628
U	TORONTO ON M5T 2C8	FALCON WING CONDO AMEND	MAP:	5365A	EXEMPT:	
	CANADA		SITUS:	838 GREENS RD	ASS VAL:	50,158
			MAIL ITEM:	368	2020 ANNUAL ASSMT:	83.97
114-744-002-0010	YAD 838 GREENS LP	UNIT 185 BLDG B	ACRES:	0.0000	LAND:	9,530
	197 SPADINA AVE STE 500	.00470 INT COMMON LAND & ELE	STATUS:	A1	IMPROV:	40,628
U	TORONTO ON M5T 2C8	FALCON WING CONDO AMEND	MAP:	5365A	EXEMPT:	
	CANADA		SITUS:	838 GREENS RD	ASS VAL:	50,158
			MAIL ITEM:	368	2020 ANNUAL ASSMT:	83.97
114-744-002-0011	YAD 838 GREENS LP	UNIT 276 BLDG B	ACRES:	0.0000	LAND:	8,807
	197 SPADINA AVE STE 500	.00400 INT COMMON LAND & ELE	STATUS:	A1	IMPROV:	37,544
U	TORONTO ON M5T 2C8	FALCON WING CONDO AMEND	MAP:	5365A	EXEMPT:	
	CANADA		SITUS:	838 GREENS RD	ASS VAL:	46,351
			MAIL ITEM:	368	2020 ANNUAL ASSMT:	77.60
114-744-002-0012	YAD 838 GREENS LP	UNIT 277 BLDG B	ACRES:	0.0000	LAND:	8,807
	197 SPADINA AVE STE 500	.00400 INT COMMON LAND & ELE	STATUS:	A1	IMPROV:	37,544
U	TORONTO ON M5T 2C8	FALCON WING CONDO AMEND	MAP:	5365A	EXEMPT:	
	CANADA		SITUS:	838 GREENS RD	ASS VAL:	46,351
			MAIL ITEM:	368	2020 ANNUAL ASSMT:	77.60
114-744-002-0013	YAD 838 GREENS LP	UNIT 278 BLDG B	ACRES:	0.0000	LAND:	8,807
	197 SPADINA AVE STE 500	.00400 INT COMMON LAND & ELE	STATUS:	A1	IMPROV:	37,544
U	TORONTO ON M5T 2C8	FALCON WING CONDO AMEND	MAP:	5365A	EXEMPT:	
	CANADA		SITUS:	838 GREENS RD	ASS VAL:	46,351
			MAIL ITEM:	368	2020 ANNUAL ASSMT:	77.60
114-744-002-0014	YAD 838 GREENS LP	UNIT 279 BLDG B	ACRES:	0.0000	LAND:	9,530
	197 SPADINA AVE STE 500	.00470 INT COMMON LAND & ELE	STATUS:	A1	IMPROV:	40,628
U	TORONTO ON M5T 2C8	FALCON WING CONDO AMEND	MAP:	5365A	EXEMPT:	
	CANADA		SITUS:	838 GREENS RD	ASS VAL:	50,158
			MAIL ITEM:	368	2020 ANNUAL ASSMT:	83.97
114-744-002-0015	YAD 838 GREENS LP	UNIT 280 BLDG B	ACRES:	0.0000	LAND:	9,530
	197 SPADINA AVE STE 500	.00470 INT COMMON LAND & ELE	STATUS:	A1	IMPROV:	40,628
U	TORONTO ON M5T 2C8	FALCON WING CONDO AMEND	MAP:	5365A	EXEMPT:	
	CANADA		SITUS:	838 GREENS RD	ASS VAL:	50,158
			MAIL ITEM:	368	2020 ANNUAL ASSMT:	83.97
114-744-002-0016	YAD 838 GREENS LP	UNIT 281 BLDG B	ACRES:	0.0000	LAND:	8,807
	197 SPADINA AVE STE 500	.00400 INT COMMON LAND & ELE	STATUS:	A1	IMPROV:	37,544
U	TORONTO ON M5T 2C8	FALCON WING CONDO AMEND	MAP:	5365A	EXEMPT:	
	CANADA		SITUS:	838 GREENS RD	ASS VAL:	46,351
			MAIL ITEM:	368	2020 ANNUAL ASSMT:	77.60
114-744-002-0017	YAD 838 GREENS LP	UNIT 282 BLDG B	ACRES:	0.0000	LAND:	8,807
	197 SPADINA AVE STE 500	.00400 INT COMMON LAND & ELE	STATUS:	A1	IMPROV:	37,544
U	TORONTO ON M5T 2C8	FALCON WING CONDO AMEND	MAP:	5365A	EXEMPT:	
	CANADA		SITUS:	838 GREENS RD	ASS VAL:	46,351
			MAIL ITEM:	368	2020 ANNUAL ASSMT:	77.60

	ACCT NUMBER	OWNER	LEGAL DESCRIPTION	OTHER INFORMATION		TYPE	VALUATION
	114-744-002-0018	YAD 838 GREENS LP	UNIT 283 BLDG B	ACRES:	0.0000	LAND:	8,807
		197 SPADINA AVE STE 500	.00400 INT COMMON LAND & ELE	STATUS:	A1	IMPROV:	37,544
U		TORONTO ON M5T 2C8	FALCON WING CONDO AMEND	MAP:	5365A	EXEMPT:	
		CANADA		SITUS:	838 GREENS RD	ASS VAL:	46,351
				MAIL ITEM:	368	2020 ANNUAL ASSMT:	77.60
	114-744-002-0019	YAD 838 GREENS LP	UNIT 284 BLDG B	ACRES:	0.0000	LAND:	9,530
		197 SPADINA AVE STE 500	.00470 INT COMMON LAND & ELE	STATUS:	A1	IMPROV:	40,628
U		TORONTO ON M5T 2C8	FALCON WING CONDO AMEND	MAP:	5365A	EXEMPT:	
		CANADA		SITUS:	838 GREENS RD	ASS VAL:	50,158
				MAIL ITEM:	368	2020 ANNUAL ASSMT:	83.97
	114-744-002-0020	YAD 838 GREENS LP	UNIT 285 BLDG B	ACRES:	0.0000	LAND:	9,530
		197 SPADINA AVE STE 500	.00470 INT COMMON LAND & ELE	STATUS:	A1	IMPROV:	40,628
U		TORONTO ON M5T 2C8	FALCON WING CONDO AMEND	MAP:	5365A	EXEMPT:	
		CANADA		SITUS:	838 GREENS RD	ASS VAL:	50,158
				MAIL ITEM:	368	2020 ANNUAL ASSMT:	83.97
	114-744-003-0001	YAD 838 GREENS LP	UNIT 170 BLDG C	ACRES:	0.0000	LAND:	8,807
		197 SPADINA AVE STE 500	.00400 INT COMMON LAND & ELE	STATUS:	A1	IMPROV:	37,544
U		TORONTO ON M5T 2C8	FALCON WING CONDO AMEND	MAP:	5365A	EXEMPT:	
		CANADA		SITUS:	838 GREENS RD	ASS VAL:	46,351
				MAIL ITEM:	368	2020 ANNUAL ASSMT:	77.60
	114-744-003-0002	YAD 838 GREENS LP	UNIT 171 BLDG C	ACRES:	0.0000	LAND:	9,530
		197 SPADINA AVE STE 500	.00470 INT COMMON LAND & ELE	STATUS:	A1	IMPROV:	40,628
U		TORONTO ON M5T 2C8	FALCON WING CONDO AMEND	MAP:	5365A	EXEMPT:	
		CANADA		SITUS:	838 GREENS RD	ASS VAL:	50,158
				MAIL ITEM:	368	2020 ANNUAL ASSMT:	83.97
	114-744-003-0003	YAD 838 GREENS LP	UNIT 172 BLDG C	ACRES:	0.0000	LAND:	9,530
		197 SPADINA AVE STE 500	.00470 INT COMMON LAND & ELE	STATUS:	A1	IMPROV:	40,628
U		TORONTO ON M5T 2C8	FALCON WING CONDO AMEND	MAP:	5365A	EXEMPT:	
		CANADA		SITUS:	838 GREENS RD	ASS VAL:	50,158
				MAIL ITEM:	368	2020 ANNUAL ASSMT:	83.97
	114-744-003-0004	YAD 838 GREENS LP	UNIT 173 BLDG C	ACRES:	0.0000	LAND:	8,807
		197 SPADINA AVE STE 500	.00400 INT COMMON LAND & ELE	STATUS:	A1	IMPROV:	37,544
U		TORONTO ON M5T 2C8	FALCON WING CONDO AMEND	MAP:	5365A	EXEMPT:	
		CANADA		SITUS:	838 GREENS RD	ASS VAL:	46,351
				MAIL ITEM:	368	2020 ANNUAL ASSMT:	77.60
	114-744-003-0005	YAD 838 GREENS LP	UNIT 174 BLDG C	ACRES:	0.0000	LAND:	9,530
		197 SPADINA AVE STE 500	.00470 INT COMMON LAND & ELE	STATUS:	A1	IMPROV:	40,628
U		TORONTO ON M5T 2C8	FALCON WING CONDO AMEND	MAP:	5365A	EXEMPT:	
		CANADA		SITUS:	838 GREENS RD	ASS VAL:	50,158
				MAIL ITEM:	368	2020 ANNUAL ASSMT:	83.97
	114-744-003-0006	YAD 838 GREENS LP	UNIT 175 BLDG C	ACRES:	0.0000	LAND:	9,530
		197 SPADINA AVE STE 500	.00470 INT COMMON LAND & ELE	STATUS:	A1	IMPROV:	40,628
U		TORONTO ON M5T 2C8	FALCON WING CONDO AMEND	MAP:	5365A	EXEMPT:	
		CANADA		SITUS:	838 GREENS RD	ASS VAL:	50,158
				MAIL ITEM:	368	2020 ANNUAL ASSMT:	83.97
	114-744-003-0007	YAD 838 GREENS LP	UNIT 270 BLDG C	ACRES:	0.0000	LAND:	8,807
		197 SPADINA AVE STE 500	.00400 INT COMMON LAND & ELE	STATUS:	A1	IMPROV:	37,544
U		TORONTO ON M5T 2C8	FALCON WING CONDO AMEND	MAP:	5365A	EXEMPT:	
		CANADA		SITUS:	838 GREENS RD	ASS VAL:	46,351
				MAIL ITEM:	368	2020 ANNUAL ASSMT:	77.60

	ACCT NUMBER	OWNER	LEGAL DESCRIPTION	OTHER INFORMATION		TYPE	VALUATION
	114-744-003-0008	YAD 838 GREENS LP	UNIT 271 BLDG C	ACRES:	0.0000	LAND:	9,530
		197 SPADINA AVE STE 500	.00470 INT COMMON LAND & ELE	STATUS:	A1	IMPROV:	40,628
U		TORONTO ON M5T 2C8	FALCON WING CONDO AMEND	MAP:	5365A	EXEMPT:	
		CANADA		SITUS:	838 GREENS RD	ASS VAL:	50,158
				MAIL ITEM:	368	2020 ANNUAL ASSMT:	83.97
	114-744-003-0009	YAD 838 GREENS LP	UNIT 272 BLDG C	ACRES:	0.0000	LAND:	9,530
		197 SPADINA AVE STE 500	.00470 INT COMMON LAND & ELE	STATUS:	A1	IMPROV:	40,628
U		TORONTO ON M5T 2C8	FALCON WING CONDO AMEND	MAP:	5365A	EXEMPT:	
		CANADA		SITUS:	838 GREENS RD	ASS VAL:	50,158
				MAIL ITEM:	368	2020 ANNUAL ASSMT:	83.97
	114-744-003-0010	YAD 838 GREENS LP	UNIT 273 BLDG C	ACRES:	0.0000	LAND:	8,807
		197 SPADINA AVE STE 500	.00400 INT COMMON LAND & ELE	STATUS:	A1	IMPROV:	37,544
U		TORONTO ON M5T 2C8	FALCON WING CONDO AMEND	MAP:	5365A	EXEMPT:	
		CANADA		SITUS:	838 GREENS RD	ASS VAL:	46,351
				MAIL ITEM:	368	2020 ANNUAL ASSMT:	77.60
	114-744-003-0011	YAD 838 GREENS LP	UNIT 274 BLDG C	ACRES:	0.0000	LAND:	9,530
		197 SPADINA AVE STE 500	.00470 INT COMMON LAND & ELE	STATUS:	A1	IMPROV:	40,628
U		TORONTO ON M5T 2C8	FALCON WING CONDO AMEND	MAP:	5365A	EXEMPT:	
		CANADA		SITUS:	838 GREENS RD	ASS VAL:	50,158
				MAIL ITEM:	368	2020 ANNUAL ASSMT:	83.97
	114-744-003-0012	YAD 838 GREENS LP	UNIT 275 BLDG C	ACRES:	0.0000	LAND:	9,530
		329 SPADINA AVE 2ND FLOOR	.00470 INT COMMON LAND & ELE	STATUS:	A1	IMPROV:	40,628
U		TORONTO ON M5T 2E9	FALCON WING CONDO AMEND	MAP:	5365A	EXEMPT:	
		CANADA		SITUS:	838 GREENS RD	ASS VAL:	50,158
				MAIL ITEM:	369	2020 ANNUAL ASSMT:	83.97
	114-744-004-0001	YAD 838 GREENS LP	UNIT 136 BLDG D	ACRES:	0.0000	LAND:	9,530
		197 SPADINA AVE STE 500	.00470 INT COMMON LAND & ELE	STATUS:	A1	IMPROV:	40,628
U		TORONTO ON M5T 2C8	FALCON WING CONDO AMEND	MAP:	5365A	EXEMPT:	
		CANADA		SITUS:	838 GREENS RD	ASS VAL:	50,158
				MAIL ITEM:	368	2020 ANNUAL ASSMT:	83.97
	114-744-004-0002	YAD 838 GREENS LP	UNIT 137 BLDG D	ACRES:	0.0000	LAND:	9,530
		197 SPADINA AVE STE 500	.00470 INT COMMON LAND & ELE	STATUS:	A1	IMPROV:	40,628
U		TORONTO ON M5T 2C8	FALCON WING CONDO AMEND	MAP:	5365A	EXEMPT:	
		CANADA		SITUS:	838 GREENS RD	ASS VAL:	50,158
				MAIL ITEM:	368	2020 ANNUAL ASSMT:	83.97
	114-744-004-0003	YAD 838 GREENS LP	UNITS 138 & 143 BLDG D	ACRES:	0.0000	LAND:	15,408
		197 SPADINA AVE STE 500	.00800 INT COMMON LAND & ELE	STATUS:	A1	IMPROV:	65,689
U		TORONTO ON M5T 2C8	FALCON WING CONDO AMEND	MAP:	5365A	EXEMPT:	
		CANADA		SITUS:	838 GREENS RD	ASS VAL:	81,097
				MAIL ITEM:	368	2020 ANNUAL ASSMT:	135.77
	114-744-004-0004	YAD 838 GREENS LP	UNITS 139 & 144 BLDG D	ACRES:	0.0000	LAND:	15,408
		197 SPADINA AVE STE 500	.00800 INT COMMON LAND & ELE	STATUS:	A1	IMPROV:	65,689
U		TORONTO ON M5T 2C8	FALCON WING CONDO AMEND	MAP:	5365A	EXEMPT:	
		CANADA		SITUS:	838 GREENS RD	ASS VAL:	81,097
				MAIL ITEM:	368	2020 ANNUAL ASSMT:	135.77
	114-744-004-0005	YAD 838 GREENS LP	UNIT 140 BLDG D	ACRES:	0.0000	LAND:	8,807
		197 SPADINA AVE STE 500	.00400 INT COMMON LAND & ELE	STATUS:	A1	IMPROV:	37,544
U		TORONTO ON M5T 2C8	FALCON WING CONDO AMEND	MAP:	5365A	EXEMPT:	
		CANADA		SITUS:	838 GREENS RD	ASS VAL:	46,351
				MAIL ITEM:	368	2020 ANNUAL ASSMT:	77.60

	ACCT NUMBER	OWNER	LEGAL DESCRIPTION	OTHER INFORMATION		TYPE	VALUATION
	114-744-004-0006	YAD 838 GREENS LP	UNIT 141 BLDG D	ACRES:	0.0000	LAND:	9,530
		197 SPADINA AVE STE 500	.00470 INT COMMON LAND & ELE	STATUS:	A1	IMPROV:	40,628
U		TORONTO ON M5T 2C8	FALCON WING CONDO AMEND	MAP:	5365A	EXEMPT:	
		CANADA		SITUS:	838 GREENS RD	ASS VAL:	50,158
				MAIL ITEM:	368	2020 ANNUAL ASSMT:	83.97
	114-744-004-0007	YAD 838 GREENS LP	UNIT 142 BLDG D	ACRES:	0.0000	LAND:	9,530
		197 SPADINA AVE STE 500	.00470 INT COMMON LAND & ELE	STATUS:	A1	IMPROV:	40,628
U		TORONTO ON M5T 2C8	FALCON WING CONDO AMEND	MAP:	5365A	EXEMPT:	
		CANADA		SITUS:	838 GREENS RD	ASS VAL:	50,158
				MAIL ITEM:	368	2020 ANNUAL ASSMT:	83.97
	114-744-004-0010	YAD 838 GREENS LP	UNIT 145 BLDG D	ACRES:	0.0000	LAND:	8,807
		197 SPADINA AVE STE 500	.00400 INT COMMON LAND & ELE	STATUS:	A1	IMPROV:	37,544
U		TORONTO ON M5T 2C8	FALCON WING CONDO AMEND	MAP:	5365A	EXEMPT:	
		CANADA		SITUS:	838 GREENS RD	ASS VAL:	46,351
				MAIL ITEM:	368	2020 ANNUAL ASSMT:	77.60
	114-744-004-0011	YAD 838 GREENS LP	UNIT 236 BLDG D	ACRES:	0.0000	LAND:	9,530
		197 SPADINA AVE STE 500	.00470 INT COMMON LAND & ELE	STATUS:	A1	IMPROV:	40,628
U		TORONTO ON M5T 2C8	FALCON WING CONDO AMEND	MAP:	5365A	EXEMPT:	
		CANADA		SITUS:	838 GREENS RD	ASS VAL:	50,158
				MAIL ITEM:	368	2020 ANNUAL ASSMT:	83.97
	114-744-004-0012	YAD 838 GREENS LP	UNIT 237 BLDG D	ACRES:	0.0000	LAND:	9,530
		197 SPADINA AVE STE 500	.00470 INT COMMON LAND & ELE	STATUS:	A1	IMPROV:	40,628
U		TORONTO ON M5T 2C8	FALCON WING CONDO AMEND	MAP:	5365A	EXEMPT:	
		CANADA		SITUS:	838 GREENS RD	ASS VAL:	50,158
				MAIL ITEM:	368	2020 ANNUAL ASSMT:	83.97
	114-744-004-0013	YAD 838 GREENS LP	UNIT 238 BLDG D	ACRES:	0.0000	LAND:	8,807
		197 SPADINA AVE STE 500	.00400 INT COMMON LAND & ELE	STATUS:	A1	IMPROV:	37,544
U		TORONTO ON M5T 2C8	FALCON WING CONDO AMEND	MAP:	5365A	EXEMPT:	
		CANADA		SITUS:	838 GREENS RD	ASS VAL:	46,351
				MAIL ITEM:	368	2020 ANNUAL ASSMT:	77.60
	114-744-004-0014	YAD 838 GREENS LP	UNIT 239 BLDG D	ACRES:	0.0000	LAND:	8,807
		197 SPADINA AVE STE 500	.00400 INT COMMON LAND & ELE	STATUS:	A1	IMPROV:	37,544
U		TORONTO ON M5T 2C8	FALCON WING CONDO AMEND	MAP:	5365A	EXEMPT:	
		CANADA		SITUS:	838 GREENS RD	ASS VAL:	46,351
				MAIL ITEM:	368	2020 ANNUAL ASSMT:	77.60
	114-744-004-0015	YAD 838 GREENS LP	UNIT 240 BLDG D	ACRES:	0.0000	LAND:	8,807
		197 SPADINA AVE STE 500	.00400 INT COMMON LAND & ELE	STATUS:	A1	IMPROV:	37,544
U		TORONTO ON M5T 2C8	FALCON WING CONDO AMEND	MAP:	5365A	EXEMPT:	
		CANADA		SITUS:	838 GREENS RD	ASS VAL:	46,351
				MAIL ITEM:	368	2020 ANNUAL ASSMT:	77.60
	114-744-004-0016	YAD 838 GREENS LP	UNIT 241 BLDG D	ACRES:	0.0000	LAND:	9,530
		197 SPADINA AVE STE 500	.00470 INT COMMON LAND & ELE	STATUS:	A1	IMPROV:	40,628
U		TORONTO ON M5T 2C8	FALCON WING CONDO AMEND	MAP:	5365A	EXEMPT:	
		CANADA		SITUS:	838 GREENS RD	ASS VAL:	50,158
				MAIL ITEM:	368	2020 ANNUAL ASSMT:	83.97
	114-744-004-0017	YAD 838 GREENS LP	UNIT 242 BLDG D	ACRES:	0.0000	LAND:	9,530
		197 SPADINA AVE STE 500	.00470 INT COMMON LAND & ELE	STATUS:	A1	IMPROV:	40,628
U		TORONTO ON M5T 2C8	FALCON WING CONDO AMEND	MAP:	5365A	EXEMPT:	
		CANADA		SITUS:	838 GREENS RD	ASS VAL:	50,158
				MAIL ITEM:	368	2020 ANNUAL ASSMT:	83.97

	ACCT NUMBER	OWNER	LEGAL DESCRIPTION	OTHER INFORMATION		TYPE	VALUATION
	114-744-004-0018	YAD 838 GREENS LP	UNIT 243 BLDG D	ACRES:	0.0000	LAND:	8,807
		197 SPADINA AVE STE 500	.00400 INT COMMON LAND & ELE	STATUS:	A1	IMPROV:	37,544
U		TORONTO ON M5T 2C8	FALCON WING CONDO AMEND	MAP:	5365A	EXEMPT:	
		CANADA		SITUS:	838 GREENS RD	ASS VAL:	46,351
				MAIL ITEM:	368	2020 ANNUAL ASSMT:	77.60
	114-744-004-0019	YAD 838 GREENS LP	UNIT 244 BLDG D	ACRES:	0.0000	LAND:	8,807
		197 SPADINA AVE STE 500	.00400 INT COMMON LAND & ELE	STATUS:	A1	IMPROV:	37,544
U		TORONTO ON M5T 2C8	FALCON WING CONDO AMEND	MAP:	5365A	EXEMPT:	
		CANADA		SITUS:	838 GREENS RD	ASS VAL:	46,351
				MAIL ITEM:	368	2020 ANNUAL ASSMT:	77.60
	114-744-004-0020	YAD 838 GREENS LP	UNIT 245 BLDG D	ACRES:	0.0000	LAND:	8,807
		197 SPADINA AVE STE 500	.00400 INT COMMON LAND & ELE	STATUS:	A1	IMPROV:	37,544
U		TORONTO ON M5T 2C8	FALCON WING CONDO AMEND	MAP:	5365A	EXEMPT:	
		CANADA		SITUS:	838 GREENS RD	ASS VAL:	46,351
				MAIL ITEM:	368	2020 ANNUAL ASSMT:	77.60
	114-744-005-0001	YAD 838 GREENS LP	UNIT 110 BLDG E	ACRES:	0.0000	LAND:	9,530
		197 SPADINA AVE STE 500	.00470 INT COMMON LAND & ELE	STATUS:	A1	IMPROV:	40,628
U		TORONTO ON M5T 2C8	FALCON WING CONDO AMEND	MAP:	5365A	EXEMPT:	
		CANADA		SITUS:	838 GREENS RD	ASS VAL:	50,158
				MAIL ITEM:	368	2020 ANNUAL ASSMT:	83.97
	114-744-005-0002	YAD 838 GREENS LP	UNIT 111 BLDG E	ACRES:	0.0000	LAND:	9,530
		197 SPADINA AVE STE 500	.00470 INT COMMON LAND & ELE	STATUS:	A1	IMPROV:	40,628
U		TORONTO ON M5T 2C8	FALCON WING CONDO AMEND	MAP:	5365A	EXEMPT:	
		CANADA		SITUS:	838 GREENS RD	ASS VAL:	50,158
				MAIL ITEM:	368	2020 ANNUAL ASSMT:	83.97
	114-744-005-0005	YAD 838 GREENS LP	UNIT 114 BLDG E	ACRES:	0.0000	LAND:	8,807
		197 SPADINA AVE STE 500	.00400 INT COMMON LAND & ELE	STATUS:	A1	IMPROV:	37,544
U		TORONTO ON M5T 2C8	FALCON WING CONDO AMEND	MAP:	5365A	EXEMPT:	
		CANADA		SITUS:	838 GREENS RD	ASS VAL:	46,351
				MAIL ITEM:	368	2020 ANNUAL ASSMT:	77.60
	114-744-005-0006	YAD 838 GREENS LP	UNIT 115 BLDG E	ACRES:	0.0000	LAND:	9,530
		197 SPADINA AVE STE 500	.00470 INT COMMON LAND & ELE	STATUS:	A1	IMPROV:	40,628
U		TORONTO ON M5T 2C8	FALCON WING CONDO AMEND	MAP:	5365A	EXEMPT:	
		CANADA		SITUS:	838 GREENS RD	ASS VAL:	50,158
				MAIL ITEM:	368	2020 ANNUAL ASSMT:	83.97
	114-744-005-0007	YAD 838 GREENS LP	UNIT 116 BLDG E	ACRES:	0.0000	LAND:	9,530
		197 SPADINA AVE STE 500	.00470 INT COMMON LAND & ELE	STATUS:	A1	IMPROV:	40,628
U		TORONTO ON M5T 2C8	FALCON WING CONDO AMEND	MAP:	5365A	EXEMPT:	
		CANADA		SITUS:	838 GREENS RD	ASS VAL:	50,158
				MAIL ITEM:	368	2020 ANNUAL ASSMT:	83.97
	114-744-005-0008	YAD 838 GREENS LP	UNITS 112 & 117 BLDG E	ACRES:	0.0000	LAND:	15,408
		197 SPADINA AVE STE 500	.00800 INT COMMON LAND & ELE	STATUS:	A1	IMPROV:	65,689
U		TORONTO ON M5T 2C8	FALCON WING CONDO AMEND	MAP:	5365A	EXEMPT:	
		CANADA		SITUS:	838 GREENS RD	ASS VAL:	81,097
				MAIL ITEM:	368	2020 ANNUAL ASSMT:	135.77
	114-744-005-0009	YAD 838 GREENS LP	UNITS 113 & 118 BLDG E	ACRES:	0.0000	LAND:	15,408
		197 SPADINA AVE STE 500	.00800 INT COMMON LAND & ELE	STATUS:	A1	IMPROV:	65,689
U		TORONTO ON M5T 2C8	FALCON WING CONDO AMEND	MAP:	5365A	EXEMPT:	
		CANADA		SITUS:	838 GREENS RD	ASS VAL:	81,097
				MAIL ITEM:	368	2020 ANNUAL ASSMT:	135.77

ACCT NUMBER	OWNER	LEGAL DESCRIPTION	OTHER INFORMATION		TYPE	VALUATION
114-744-005-0010	YAD 838 GREENS LP	UNIT 119 BLDG E	ACRES:	0.0000	LAND:	8,807
	197 SPADINA AVE STE 500	.00400 INT COMMON LAND & ELE	STATUS:	A1	IMPROV:	37,544
U	TORONTO ON M5T 2C8	FALCON WING CONDO AMEND	MAP:	5365A	EXEMPT:	
	CANADA		SITUS:	838 GREENS RD	ASS VAL:	46,351
			MAIL ITEM:	368	2020 ANNUAL ASSMT:	77.60
114-744-005-0011	YAD 838 GREENS LP	UNIT 210 BLDG E	ACRES:	0.0000	LAND:	8,807
	197 SPADINA AVE STE 500	.00470 INT COMMON LAND & ELE	STATUS:	A1	IMPROV:	37,544
U	TORONTO ON M5T 2C8	FALCON WING CONDO AMEND	MAP:	5365A	EXEMPT:	
	CANADA		SITUS:	838 GREENS RD	ASS VAL:	46,351
			MAIL ITEM:	368	2020 ANNUAL ASSMT:	77.60
114-744-005-0012	YAD 838 GREENS LP	UNIT 211 BLDG E	ACRES:	0.0000	LAND:	9,530
	197 SPADINA AVE STE 500	.00470 INT COMMON LAND & ELE	STATUS:	A1	IMPROV:	40,628
U	TORONTO ON M5T 2C8	FALCON WING CONDO AMEND	MAP:	5365A	EXEMPT:	
	CANADA		SITUS:	838 GREENS RD	ASS VAL:	50,158
			MAIL ITEM:	368	2020 ANNUAL ASSMT:	83.97
114-744-005-0014	YAD 838 GREENS LP	UNIT 213 BLDG E	ACRES:	0.0000	LAND:	8,807
	197 SPADINA AVE STE 500	.00400 INT COMMON LAND & ELE	STATUS:	A1	IMPROV:	37,544
U	TORONTO ON M5T 2C8	FALCON WING CONDO AMEND	MAP:	5365A	EXEMPT:	
	CANADA		SITUS:	838 GREENS RD	ASS VAL:	46,351
			MAIL ITEM:	368	2020 ANNUAL ASSMT:	77.60
114-744-005-0015	YAD 838 GREENS LP	UNIT 214 BLDG E	ACRES:	0.0000	LAND:	8,807
	197 SPADINA AVE STE 500	.00400 INT COMMON LAND & ELE	STATUS:	A1	IMPROV:	37,544
U	TORONTO ON M5T 2C8	FALCON WING CONDO AMEND	MAP:	5365A	EXEMPT:	
	CANADA		SITUS:	838 GREENS RD	ASS VAL:	46,351
			MAIL ITEM:	368	2020 ANNUAL ASSMT:	77.60
114-744-005-0016	YAD 838 GREENS LP	UNIT 215 BLDG E	ACRES:	0.0000	LAND:	9,530
	197 SPADINA AVE STE 500	.00470 INT COMMON LAND & ELE	STATUS:	A1	IMPROV:	40,628
U	TORONTO ON M5T 2C8	FALCON WING CONDO AMEND	MAP:	5365A	EXEMPT:	
	CANADA		SITUS:	838 GREENS RD	ASS VAL:	50,158
			MAIL ITEM:	368	2020 ANNUAL ASSMT:	83.97
114-744-005-0017	YAD 838 GREENS LP	UNIT 216 BLDG E	ACRES:	0.0000	LAND:	9,530
	197 SPADINA AVE STE 500	.00470 INT COMMON LAND & ELE	STATUS:	A1	IMPROV:	40,628
U	TORONTO ON M5T 2C8	FALCON WING CONDO AMEND	MAP:	5365A	EXEMPT:	
	CANADA		SITUS:	838 GREENS RD	ASS VAL:	50,158
			MAIL ITEM:	368	2020 ANNUAL ASSMT:	83.97
114-744-005-0018	YAD 838 GREENS LP	UNITS 212 & 217 BLDG E	ACRES:	0.0000	LAND:	15,408
	197 SPADINA AVE STE 500	.00800 INT COMMON LAND & ELE	STATUS:	A1	IMPROV:	65,689
U	TORONTO ON M5T 2C8	FALCON WING CONDO AMEND	MAP:	5365A	EXEMPT:	
	CANADA		SITUS:	838 GREENS RD	ASS VAL:	81,097
			MAIL ITEM:	368	2020 ANNUAL ASSMT:	135.77
114-744-005-0019	YAD 838 GREENS LP	UNIT 218 BLDG E	ACRES:	0.0000	LAND:	8,807
	197 SPADINA AVE STE 500	.00400 INT COMMON LAND & ELE	STATUS:	A1	IMPROV:	37,544
U	TORONTO ON M5T 2C8	FALCON WING CONDO AMEND	MAP:	5365A	EXEMPT:	
	CANADA		SITUS:	838 GREENS RD	ASS VAL:	46,351
			MAIL ITEM:	368	2020 ANNUAL ASSMT:	77.60
114-744-005-0020	YAD 838 GREENS LP	UNIT 219 BLDG E	ACRES:	0.0000	LAND:	8,807
	197 SPADINA AVE STE 500	.00400 INT COMMON LAND & ELE	STATUS:	A1	IMPROV:	37,544
U	TORONTO ON M5T 2C8	FALCON WING CONDO AMEND	MAP:	5365A	EXEMPT:	
	CANADA		SITUS:	838 GREENS RD	ASS VAL:	46,351
			MAIL ITEM:	368	2020 ANNUAL ASSMT:	77.60

	ACCT NUMBER	OWNER	LEGAL DESCRIPTION	OTHER INFORMATION		TYPE	VALUATION
	114-744-006-0001	YAD 838 GREENS LP	UNIT 100 BLDG F	ACRES:	0.0000	LAND:	8,807
		197 SPADINA AVE STE 500	.00400 INT COMMON LAND & ELE	STATUS:	A1	IMPROV:	37,544
U		TORONTO ON M5T 2C8	FALCON WING CONDO AMEND	MAP:	5365A	EXEMPT:	
		CANADA		SITUS:	838 GREENS RD	ASS VAL:	46,351
				MAIL ITEM:	368	2020 ANNUAL ASSMT:	77.60
	114-744-006-0002	YAD 838 GREENS LP	UNIT 101 BLDG F	ACRES:	0.0000	LAND:	8,807
		197 SPADINA AVE STE 500	.00400 INT COMMON LAND & ELE	STATUS:	A1	IMPROV:	37,544
U		TORONTO ON M5T 2C8	FALCON WING CONDO AMEND	MAP:	5365A	EXEMPT:	
		CANADA		SITUS:	838 GREENS RD	ASS VAL:	46,351
				MAIL ITEM:	368	2020 ANNUAL ASSMT:	77.60
	114-744-006-0003	YAD 838 GREENS LP	UNIT 102 BLDG F	ACRES:	0.0000	LAND:	8,807
		197 SPADINA AVE STE 500	.00400 INT COMMON LAND & ELE	STATUS:	A1	IMPROV:	37,544
U		TORONTO ON M5T 2C8	FALCON WING CONDO AMEND	MAP:	5365A	EXEMPT:	
		CANADA		SITUS:	838 GREENS RD	ASS VAL:	46,351
				MAIL ITEM:	368	2020 ANNUAL ASSMT:	77.60
	114-744-006-0004	YAD 838 GREENS LP	UNIT 103 BLDG F	ACRES:	0.0000	LAND:	9,530
		197 SPADINA AVE STE 500	.00470 INT COMMON LAND & ELE	STATUS:	A1	IMPROV:	40,628
U		TORONTO ON M5T 2C8	FALCON WING CONDO AMEND	MAP:	5365A	EXEMPT:	
		CANADA		SITUS:	838 GREENS RD	ASS VAL:	50,158
				MAIL ITEM:	368	2020 ANNUAL ASSMT:	83.97
	114-744-006-0005	YAD 838 GREENS LP	UNIT 104 BLDG F	ACRES:	0.0000	LAND:	9,530
		197 SPADINA AVE STE 500	.00480 INT COMMON LAND & ELE	STATUS:	A1	IMPROV:	40,628
U		TORONTO ON M5T 2C8	FALCON WING CONDO AMEND	MAP:	5365A	EXEMPT:	
		CANADA		SITUS:	838 GREENS RD	ASS VAL:	50,158
				MAIL ITEM:	368	2020 ANNUAL ASSMT:	83.97
	114-744-006-0006	YAD 838 GREENS LP	UNIT 105 BLDG F	ACRES:	0.0000	LAND:	8,807
		197 SPADINA AVE STE 500	.00400 INT COMMON LAND & ELE	STATUS:	A1	IMPROV:	37,544
U		TORONTO ON M5T 2C8	FALCON WING CONDO AMEND	MAP:	5365A	EXEMPT:	
		CANADA		SITUS:	838 GREENS RD	ASS VAL:	46,351
				MAIL ITEM:	368	2020 ANNUAL ASSMT:	77.60
	114-744-006-0007	YAD 838 GREENS LP	UNIT 106 BLDG F	ACRES:	0.0000	LAND:	8,807
		197 SPADINA AVE STE 500	.00400 INT COMMON LAND & ELE	STATUS:	A1	IMPROV:	37,544
U		TORONTO ON M5T 2C8	FALCON WING CONDO AMEND	MAP:	5365A	EXEMPT:	
		CANADA		SITUS:	838 GREENS RD	ASS VAL:	46,351
				MAIL ITEM:	368	2020 ANNUAL ASSMT:	77.60
	114-744-006-0008	YAD 838 GREENS LP	UNIT 107 BLDG F	ACRES:	0.0000	LAND:	8,807
		197 SPADINA AVE STE 500	.00400 INT COMMON LAND & ELE	STATUS:	A1	IMPROV:	37,544
U		TORONTO ON M5T 2C8	FALCON WING CONDO AMEND	MAP:	5365A	EXEMPT:	
		CANADA		SITUS:	838 GREENS RD	ASS VAL:	46,351
				MAIL ITEM:	368	2020 ANNUAL ASSMT:	77.60
	114-744-006-0009	YAD 838 GREENS LP	UNIT 108 BLDG F	ACRES:	0.0000	LAND:	9,530
		197 SPADINA AVE STE 500	.00400 INT COMMON LAND & ELE	STATUS:	A1	IMPROV:	40,628
U		TORONTO ON M5T 2C8	FALCON WING CONDO AMEND	MAP:	5365A	EXEMPT:	
		CANADA		SITUS:	838 GREENS RD	ASS VAL:	50,158
				MAIL ITEM:	368	2020 ANNUAL ASSMT:	83.97
	114-744-006-0010	YAD 838 GREENS LP	UNIT 109 BLDG F	ACRES:	0.0000	LAND:	9,530
		197 SPADINA AVE STE 500	.00480 INT COMMON LAND & ELE	STATUS:	A1	IMPROV:	40,628
U		TORONTO ON M5T 2C8	FALCON WING CONDO AMEND	MAP:	5365A	EXEMPT:	
		CANADA		SITUS:	838 GREENS RD	ASS VAL:	50,158
				MAIL ITEM:	368	2020 ANNUAL ASSMT:	83.97

	ACCT NUMBER	OWNER	LEGAL DESCRIPTION	OTHER INFORMATION		TYPE	VALUATION
	114-744-006-0011	YAD 838 GREENS LP	UNIT 200 BLDG F	ACRES:	0.0000	LAND:	8,807
		197 SPADINA AVE STE 500	.00400 INT COMMON LAND & ELE	STATUS:	A1	IMPROV:	37,544
U		TORONTO ON M5T 2C8	FALCON WING CONDO AMEND	MAP:	5365A	EXEMPT:	
		CANADA		SITUS:	838 GREENS RD	ASS VAL:	46,351
				MAIL ITEM:	368	2020 ANNUAL ASSMT:	77.60
	114-744-006-0012	YAD 838 GREENS LP	UNIT 201 BLDG F	ACRES:	0.0000	LAND:	8,807
		197 SPADINA AVE STE 500	.00400 INT COMMON LAND & ELE	STATUS:	A1	IMPROV:	37,544
U		TORONTO ON M5T 2C8	FALCON WING CONDO AMEND	MAP:	5365A	EXEMPT:	
		CANADA		SITUS:	838 GREENS RD	ASS VAL:	46,351
				MAIL ITEM:	368	2020 ANNUAL ASSMT:	77.60
	114-744-006-0013	YAD 838 GREENS LP	UNIT 202 BLDG F	ACRES:	0.0000	LAND:	8,807
		197 SPADINE AVE STE 500	.00400 INT COMMON LAND & ELE	STATUS:	A1	IMPROV:	37,544
U		TORONTE ON M5T 2C8	FALCON WING CONDO AMEND	MAP:	5365A	EXEMPT:	
		CANADA		SITUS:	838 GREENS RD	ASS VAL:	46,351
				MAIL ITEM:	368	2020 ANNUAL ASSMT:	77.60
	114-744-006-0014	YAD 838 GREENS LP	UNIT 203 BLDG F	ACRES:	0.0000	LAND:	9,530
		197 SPADINA AVE STE 500	.00400 INT COMMON LAND & ELE	STATUS:	A1	IMPROV:	40,628
U		TORONTO ON M5T 2C8	FALCON WING CONDO AMEND	MAP:	5365A	EXEMPT:	
		CANADA		SITUS:	838 GREENS RD	ASS VAL:	50,158
				MAIL ITEM:	368	2020 ANNUAL ASSMT:	83.97
	114-744-006-0015	YAD 838 GREENS LP	UNIT 204 BLDG F	ACRES:	0.0000	LAND:	9,530
		197 SPADINA AVE STE 500	.00480 INT COMMON LAND & ELE	STATUS:	A1	IMPROV:	40,628
U		TORONTO ON M5T 2C8	FALCON WING CONDO AMEND	MAP:	5365A	EXEMPT:	
		CANADA		SITUS:	838 GREENS RD	ASS VAL:	50,158
				MAIL ITEM:	368	2020 ANNUAL ASSMT:	83.97
	114-744-006-0016	YAD 838 GREENS LP	UNIT 205 BLDG F	ACRES:	0.0000	LAND:	8,807
		197 SPADINA AVE STE 500	.00400 INT COMMON LAND & ELE	STATUS:	A1	IMPROV:	37,544
U		TORONTO ON M5T 2C8	FALCON WING CONDO AMEND	MAP:	5365A	EXEMPT:	
		CANADA		SITUS:	838 GREENS RD	ASS VAL:	46,351
				MAIL ITEM:	368	2020 ANNUAL ASSMT:	77.60
	114-744-006-0017	YAD 838 GREENS LP	UNIT 206 BLDG F	ACRES:	0.0000	LAND:	8,807
		197 SPADINA AVE STE 500	.00400 INT COMMON LAND & ELE	STATUS:	A1	IMPROV:	37,544
U		TORONTO ON M5T 2C8	FALCON WING CONDO AMEND	MAP:	5365A	EXEMPT:	
		CANADA		SITUS:	838 GREENS RD	ASS VAL:	46,351
				MAIL ITEM:	368	2020 ANNUAL ASSMT:	77.60
	114-744-006-0018	YAD 838 GREENS LP	UNIT 207 BLDG F	ACRES:	0.0000	LAND:	8,807
		197 SPADINA AVE STE 500	.00400 INT COMMON LAND & ELE	STATUS:	A1	IMPROV:	37,544
U		TORONTO ON M5T 2C8	FALCON WING CONDO AMEND	MAP:	5365A	EXEMPT:	
		CANADA		SITUS:	838 GREENS RD	ASS VAL:	46,351
				MAIL ITEM:	368	2020 ANNUAL ASSMT:	77.60
	114-744-006-0019	YAD 838 GREENS LP	UNIT 208 BLDG F	ACRES:	0.0000	LAND:	9,530
		197 SPADINE AVE STE 500	.00470 INT COMMON LAND & ELE	STATUS:	A1	IMPROV:	40,628
U		TORONTE ON M5T 2C8	FALCON WING CONDO AMEND	MAP:	5365A	EXEMPT:	
		CANADA		SITUS:	838 GREENS RD	ASS VAL:	50,158
				MAIL ITEM:	368	2020 ANNUAL ASSMT:	83.97
	114-744-006-0020	YAD 838 GREENS LP	UNIT 209 BLDG F	ACRES:	0.0000	LAND:	9,530
		197 SPADINA AVE STE 500	.00480 INT COMMON LAND & ELE	STATUS:	A1	IMPROV:	40,628
U		TORONTO ON M5T 2C8	FALCON WING CONDO AMEND	MAP:	5365A	EXEMPT:	
		CANADA		SITUS:	838 GREENS RD	ASS VAL:	50,158
				MAIL ITEM:	368	2020 ANNUAL ASSMT:	83.97

	ACCT NUMBER	OWNER	LEGAL DESCRIPTION	OTHER INFORMATION		TYPE	VALUATION
	114-744-007-0001	YAD 838 GREENS LP	UNIT 120 BLDG G	ACRES:	0.0000	LAND:	11,796
		197 SPADINA AVE STE 500	.00630 INT COMMON LAND & ELE	STATUS:	A1	IMPROV:	50,289
U		TORONTO ON M5T 2C8	FALCON WING CONDO AMEND	MAP:	5365A	EXEMPT:	
		CANADA		SITUS:	838 GREENS RD	ASS VAL:	62,085
				MAIL ITEM:	368	2020 ANNUAL ASSMT:	103.94
	114-744-007-0002	YAD 838 GREENS LP	UNIT 121 BLDG G	ACRES:	0.0000	LAND:	11,182
		197 SPADINA AVE STE 500	.00585 INT COMMON LAND & ELE	STATUS:	A1	IMPROV:	47,668
U		TORONTO ON M5T 2C8	FALCON WING CONDO AMEND	MAP:	5365A	EXEMPT:	
		CANADA		SITUS:	838 GREENS RD	ASS VAL:	58,850
				MAIL ITEM:	368	2020 ANNUAL ASSMT:	98.53
	114-744-007-0003	YAD 838 GREENS LP	UNIT 122 BLDG G	ACRES:	0.0000	LAND:	11,182
		197 SPADINA AVE STE 500	.00585 INT COMMMON LAND & ELE	STATUS:	A1	IMPROV:	47,668
U		TORONTO ON M5T 2C8	FALCON WING CONDO AMEND	MAP:	5365A	EXEMPT:	
		CANADA		SITUS:	838 GREENS RD	ASS VAL:	58,850
				MAIL ITEM:	368	2020 ANNUAL ASSMT:	98.53
	114-744-007-0004	YAD 838 GREENS LP	UNIT 123 BLDG G	ACRES:	0.0000	LAND:	11,796
		197 SPADINA AVE STE 500	.00630 INT COMMON LAND & ELE	STATUS:	A1	IMPROV:	50,289
U		TORONTO ON M5T 2C8	FALCON WING CONDO AMEND	MAP:	5365A	EXEMPT:	
		CANADA		SITUS:	838 GREENS RD	ASS VAL:	62,085
				MAIL ITEM:	368	2020 ANNUAL ASSMT:	103.94
	114-744-007-0005	YAD 838 GREENS LP	UNIT 124 BLDG G	ACRES:	0.0000	LAND:	11,796
		197 SPADINA AVE STE 500	.00630 INT COMMON LAND & ELE	STATUS:	A1	IMPROV:	50,289
U		TORONTO ON M5T 2C8	FALCON WING CONDO AMEND	MAP:	5365A	EXEMPT:	
		CANADA		SITUS:	838 GREENS RD	ASS VAL:	62,085
				MAIL ITEM:	368	2020 ANNUAL ASSMT:	103.94
	114-744-007-0006	YAD 838 GREENS LP	UNIT 125 BLDG G	ACRES:	0.0000	LAND:	11,182
		197 SPADINA AVE STE 500	.00585 INT COMMON LAND & ELE	STATUS:	A1	IMPROV:	47,668
U		TORONTO ON M5T 2C8	FALCON WING CONDO AMEND	MAP:	5365A	EXEMPT:	
		CANADA		SITUS:	838 GREENS RD	ASS VAL:	58,850
				MAIL ITEM:	368	2020 ANNUAL ASSMT:	98.53
	114-744-007-0007	YAD 838 GREENS LP	UNIT 126 BLDG G	ACRES:	0.0000	LAND:	11,182
		197 SPADINE AVE STE 500	.00585 INT COMMON LAND & ELE	STATUS:	A1	IMPROV:	47,668
U		TORONTE ON M5T 2C8	FALCON WING CONDO AMEND	MAP:	5365A	EXEMPT:	
		CANADA		SITUS:	838 GREENS RD	ASS VAL:	58,850
				MAIL ITEM:	368	2020 ANNUAL ASSMT:	98.53
	114-744-007-0008	YAD 838 GREENS LP	UNIT 127 BLDG G	ACRES:	0.0000	LAND:	11,796
		197 SPADINA AVE STE 500	.00630 INT COMMON LAND & ELE	STATUS:	A1	IMPROV:	50,289
U		TORONTO ON M5T 2C8	FALCON WING CONDO AMEND	MAP:	5365A	EXEMPT:	
		CANADA		SITUS:	838 GREENS RD	ASS VAL:	62,085
				MAIL ITEM:	368	2020 ANNUAL ASSMT:	103.94
	114-744-007-0009	YAD 838 GREENS LP	UNIT 220 BLDG G	ACRES:	0.0000	LAND:	11,796
		197 SPADINE AVE STE 500	.00630 INT COMMON LAND & ELE	STATUS:	A1	IMPROV:	50,289
U		TORONTE ON M5T 2C8	FALCON WING CONDO AMEND	MAP:	5365A	EXEMPT:	
		CANADA		SITUS:	838 GREENS RD	ASS VAL:	62,085
				MAIL ITEM:	368	2020 ANNUAL ASSMT:	103.94
	114-744-007-0010	YAD 838 GREENS LP	UNIT 221 BLDG G	ACRES:	0.0000	LAND:	11,182
		197 SPADINA AVE STE 500	.00585 INT COMMON LAND & ELE	STATUS:	A1	IMPROV:	47,668
U		TORONTO ON M5T 2C8	FALCON WING CONDO AMEND	MAP:	5365A	EXEMPT:	
		CANADA		SITUS:	838 GREENS RD	ASS VAL:	58,850
				MAIL ITEM:	368	2020 ANNUAL ASSMT:	98.53

ACCT NUMBER	OWNER	LEGAL DESCRIPTION	OTHER INFORMATION		TYPE	VALUATION
114-744-007-0011	YAD 838 GREENS LP	UNIT 222 BLDG G	ACRES:	0.0000	LAND:	11,182
	197 SPADINA AVE STE 500	.00585 INT COMMON LAND & ELE	STATUS:	A1	IMPROV:	47,668
U	TORONTO ON M5T 2C8	FALCON WING CONDO AMEND	MAP:	5365A	EXEMPT:	
	CANADA		SITUS:	838 GREENS RD	ASS VAL:	58,850
			MAIL ITEM:	368	2020 ANNUAL ASSMT:	98.53
114-744-007-0012	YAD 838 GREENS LP	UNIT 223 BLDG G	ACRES:	0.0000	LAND:	11,796
	197 SPADINA AVE STE 500	.00630 INT COMMON LAND & ELE	STATUS:	A1	IMPROV:	50,289
U	TORONTO ON M5T 2C8	FALCON WING CONDO AMEND	MAP:	5365A	EXEMPT:	
	CANADA		SITUS:	838 GREENS RD	ASS VAL:	62,085
			MAIL ITEM:	368	2020 ANNUAL ASSMT:	103.94
114-744-007-0013	YAD 838 GREENS LP	UNIT 224 BLDG G	ACRES:	0.0000	LAND:	11,796
	197 SPADINA AVE STE 500	.00630 INT COMMON LAND & ELE	STATUS:	A1	IMPROV:	50,289
U	TORONTO ON M5T 2C8	FALCON WING CONDO AMEND	MAP:	5365A	EXEMPT:	
	CANADA		SITUS:	838 GREENS RD	ASS VAL:	62,085
			MAIL ITEM:	368	2020 ANNUAL ASSMT:	103.94
114-744-007-0014	YAD 838 GREENS LP	UNIT 225 BLDG G	ACRES:	0.0000	LAND:	11,182
	197 SPADINA AVE STE 500	.00585 INT COMMON LAND & ELE	STATUS:	A1	IMPROV:	47,668
U	TORONTO ON M5T 2C8	FALCON WING CONDO AMEND	MAP:	5365A	EXEMPT:	
	CANADA		SITUS:	838 GREENS RD	ASS VAL:	58,850
			MAIL ITEM:	368	2020 ANNUAL ASSMT:	98.53
114-744-007-0015	YAD 838 GREENS LP	UNIT 226 BLDG G	ACRES:	0.0000	LAND:	11,182
	197 SPADINA AVE STE 500	.00585 INT COMMON LAND & ELE	STATUS:	A1	IMPROV:	47,668
U	TORONTO ON M5T 2C8	FALCON WING CONDO AMEND	MAP:	5365A	EXEMPT:	
	CANADA		SITUS:	838 GREENS RD	ASS VAL:	58,850
			MAIL ITEM:	368	2020 ANNUAL ASSMT:	98.53
114-744-007-0016	YAD 838 GREENS LP	UNIT 227 BLDG G	ACRES:	0.0000	LAND:	11,796
	197 SPADINA AVE STE 500	.00630 INT COMMON LAND & ELE	STATUS:	A1	IMPROV:	50,289
U	TORONTO ON M5T 2C8	FALCON WING CONDO AMEND	MAP:	5365A	EXEMPT:	
	CANADA		SITUS:	838 GREENS RD	ASS VAL:	62,085
			MAIL ITEM:	368	2020 ANNUAL ASSMT:	103.94
114-744-008-0001	YAD 838 GREENS LP	UNIT 128 BLDG H	ACRES:	0.0000	LAND:	11,796
	197 SPADINA AVE STE 500	.00630 INT COMMON LAND & ELE	STATUS:	A1	IMPROV:	50,289
U	TORONTO ON M5T 2C8	FALCON WING CONDO AMEND	MAP:	5365A	EXEMPT:	
	CANADA		SITUS:	838 GREENS RD	ASS VAL:	62,085
			MAIL ITEM:	368	2020 ANNUAL ASSMT:	103.94
114-744-008-0002	YAD 838 GREENS LP	UNIT 129 BLDG H	ACRES:	0.0000	LAND:	11,182
	197 SPADINA AVE STE 500	.00585 INT COMMON LAND & ELE	STATUS:	A1	IMPROV:	47,668
U	TORONTO ON M5T 2C8	FALCON WING CONDO AMEND	MAP:	5365A	EXEMPT:	
	CANADA		SITUS:	838 GREENS RD	ASS VAL:	58,850
			MAIL ITEM:	368	2020 ANNUAL ASSMT:	98.53
114-744-008-0003	YAD 838 GREENS LP	UNIT 130 BLDG H	ACRES:	0.0000	LAND:	11,182
	197 SPADINA AVE STE 500	.00585 INT COMMON LAND & ELE	STATUS:	A1	IMPROV:	47,668
U	TORONTO ON M5T 2C8	FALCON WING CONDO AMEND	MAP:	5365A	EXEMPT:	
	CANADA		SITUS:	838 GREENS RD	ASS VAL:	58,850
			MAIL ITEM:	368	2020 ANNUAL ASSMT:	98.53
114-744-008-0004	YAD 838 GREENS LP	UNIT 131 BLDG H	ACRES:	0.0000	LAND:	11,796
	197 SPADINA AVE STE 500	.00630 INT COMMON LAND & ELE	STATUS:	A1	IMPROV:	50,289
U	TORONTO ON M5T 2C8	FALCON WING CONDO AMEND	MAP:	5365A	EXEMPT:	
	CANADA		SITUS:	838 GREENS RD	ASS VAL:	62,085
			MAIL ITEM:	368	2020 ANNUAL ASSMT:	103.94

ACCT NUMBER	OWNER	LEGAL DESCRIPTION	OTHER INFORMATION		TYPE	VALUATION
114-744-008-0005	YAD 838 GREENS LP	UNIT 132 BLDG H	ACRES:	0.0000	LAND:	11,796
	197 SPADINE AVE STE 500	.00630 INT COMMON LAND & ELE	STATUS:	A1	IMPROV:	50,289
U	TORONTE ON M5T 2C8	FALCON WING CONDO AMEND	MAP:	5365A	EXEMPT:	
	CANADA		SITUS:	838 GREENS RD	ASS VAL:	62,085
			MAIL ITEM:	368	2020 ANNUAL ASSMT:	103.94
114-744-008-0006	YAD 838 GREENS LP	UNIT 133 BLDG H	ACRES:	0.0000	LAND:	11,182
	197 SPADINA AVE STE 500	.00585 INT COMMON LAND & ELE	STATUS:	A1	IMPROV:	47,668
U	TORONTO ON M5T 2C8	FALCON WING CONDO AMEND	MAP:	5365A	EXEMPT:	
	CANADA		SITUS:	838 GREENS RD	ASS VAL:	58,850
			MAIL ITEM:	368	2020 ANNUAL ASSMT:	98.53
114-744-008-0007	YAD 838 GREENS LP	UNIT 134 BLDG H	ACRES:	0.0000	LAND:	11,182
	197 SPADINA AVE STE 500	.00585 INT COMMON LAND & ELE	STATUS:	A1	IMPROV:	47,668
U	TORONTO ON M5T 2C8	FALCON WING CONDO AMEND	MAP:	5365A	EXEMPT:	
	CANADA		SITUS:	838 GREENS RD	ASS VAL:	58,850
			MAIL ITEM:	368	2020 ANNUAL ASSMT:	98.53
114-744-008-0008	YAD 838 GREENS LP	UNIT 135 BLDG H	ACRES:	0.0000	LAND:	11,909
	197 SPADINA AVE STE 500	.00630 INT COMMON LAND & ELE	STATUS:	A1	IMPROV:	50,772
U	TORONTO ON M5T 2C8	FALCON WING CONDO AMEND	MAP:	5365A	EXEMPT:	
	CANADA		SITUS:	838 GREENS RD	ASS VAL:	62,681
			MAIL ITEM:	368	2020 ANNUAL ASSMT:	104.94
114-744-008-0009	YAD 838 GREENS LP	UNIT 228 BLDG H	ACRES:	0.0000	LAND:	11,796
	197 SPADINA AVE STE 500	.00630 INT COMMON LAND & ELE	STATUS:	A1	IMPROV:	50,289
U	TORONTO ON M5T 2C8	FALCON WING CONDO AMEND	MAP:	5365A	EXEMPT:	
	CANADA		SITUS:	838 GREENS RD	ASS VAL:	62,085
			MAIL ITEM:	368	2020 ANNUAL ASSMT:	103.94
114-744-008-0010	YAD 838 GREENS LP	UNIT 229 BLDG H	ACRES:	0.0000	LAND:	11,182
	197 SPADINA AVE STE 500	.00585 INT COMMON LAND & ELE	STATUS:	A1	IMPROV:	47,668
U	TORONTO ON M5T 2C8	FALCON WING CONDO AMEND	MAP:	5365A	EXEMPT:	
	CANADA		SITUS:	838 GREENS RD	ASS VAL:	58,850
			MAIL ITEM:	368	2020 ANNUAL ASSMT:	98.53
114-744-008-0011	YAD 838 GREENS LP	UNIT 230 BLDG H	ACRES:	0.0000	LAND:	11,182
	197 SPADINA AVE STE 500	.00585 INT COMMON LAND & ELE	STATUS:	A1	IMPROV:	47,668
U	TORONTO ON M5T 2C8	FALCON WING CONDO AMEND	MAP:	5365A	EXEMPT:	
	CANADA		SITUS:	838 GREENS RD	ASS VAL:	58,850
			MAIL ITEM:	368	2020 ANNUAL ASSMT:	98.53
114-744-008-0012	YAD 838 GREENS LP	UNIT 231 BLDG H	ACRES:	0.0000	LAND:	11,796
	197 SPADINA AVE STE 500	.00630 INT COMMON LAND & ELE	STATUS:	A1	IMPROV:	50,289
U	TORONTO ON M5T 2C8	FALCON WING CONDO AMEND	MAP:	5365A	EXEMPT:	
	CANADA		SITUS:	838 GREENS RD	ASS VAL:	62,085
			MAIL ITEM:	368	2020 ANNUAL ASSMT:	103.94
114-744-008-0013	YAD 838 GREENS LP	UNIT 232 BLDG H	ACRES:	0.0000	LAND:	11,796
	197 SPADINA AVE STE 500	.00630 INT COMMON LAND & ELE	STATUS:	A1	IMPROV:	50,289
U	TORONTO ON M5T 2C8	FALCON WING CONDO AMEND	MAP:	5365A	EXEMPT:	
	CANADA		SITUS:	838 GREENS RD	ASS VAL:	62,085
			MAIL ITEM:	368	2020 ANNUAL ASSMT:	103.94
114-744-008-0014	YAD 838 GREENS LP	UNIT 233 BLDG H	ACRES:	0.0000	LAND:	11,182
	197 SPADINE AVE STE 500	.00585 INT COMMON LAND & ELE	STATUS:	A1	IMPROV:	47,668
U	TORONTE ON M5T 2C8	FALCON WING CONDO AMEND	MAP:	5365A	EXEMPT:	
	CANADA		SITUS:	838 GREENS RD	ASS VAL:	58,850
			MAIL ITEM:	368	2020 ANNUAL ASSMT:	98.53

ACCT NUMBER	OWNER	LEGAL DESCRIPTION	OTHER INFORMATION		TYPE	VALUATION
114-744-008-0015	YAD 838 GREENS LP	UNIT 234 BLDG H	ACRES:	0.0000	LAND:	11,182
	197 SPADINA AVE STE 500	.00585 INT COMMON LAND & ELE	STATUS:	A1	IMPROV:	47,668
U	TORONTO ON M5T 2C8	FALCON WING CONDO AMEND	MAP:	5365A	EXEMPT:	
	CANADA		SITUS:	838 GREENS RD	ASS VAL:	58,850
			MAIL ITEM:	368	2020 ANNUAL ASSMT:	98.53
114-744-008-0016	YAD 838 GREENS LP	UNIT 235 BLDG H	ACRES:	0.0000	LAND:	11,796
	197 SPADINA AVE STE 500	.00630 INT COMMON LAND & ELE	STATUS:	A1	IMPROV:	50,289
U	TORONTO ON M5T 2C8	FALCON WING CONDO AMEND	MAP:	5365A	EXEMPT:	
	CANADA		SITUS:	838 GREENS RD	ASS VAL:	62,085
			MAIL ITEM:	368	2020 ANNUAL ASSMT:	103.94
114-744-009-0001	YAD 838 GREENS LP	UNIT 146 BLDG J	ACRES:	0.0000	LAND:	11,796
	197 SPADINA AVE STE 500	.00630 INT COMMON LAND & ELE	STATUS:	A1	IMPROV:	50,289
U	TORONTO ON M5T 2C8	FALCON WING CONDO AMEND	MAP:	5365A	EXEMPT:	
	CANADA		SITUS:	838 GREENS RD	ASS VAL:	62,085
			MAIL ITEM:	368	2020 ANNUAL ASSMT:	103.94
114-744-009-0002	YAD 838 GREENS LP	UNIT 147 BLDG J	ACRES:	0.0000	LAND:	11,182
	197 SPADINA AVE STE 500	.00585 INT COMMON LAND & ELE	STATUS:	A1	IMPROV:	47,668
U	TORONTO ON M5T 2C8	FALCON WING CONDO AMEND	MAP:	5365A	EXEMPT:	
	CANADA		SITUS:	838 GREENS RD	ASS VAL:	58,850
			MAIL ITEM:	368	2020 ANNUAL ASSMT:	98.53
114-744-009-0003	YAD 838 GREENS LP	UNIT 148 BLDG J	ACRES:	0.0000	LAND:	11,182
	197 SPADINA AVE STE 500	.00585 INT COMMON LAND & ELE	STATUS:	A1	IMPROV:	47,668
U	TORONTO ON M5T 2C8	FALCON WING CONDO AMEND	MAP:	5365A	EXEMPT:	
	CANADA		SITUS:	838 GREENS RD	ASS VAL:	58,850
			MAIL ITEM:	368	2020 ANNUAL ASSMT:	98.53
114-744-009-0004	YAD 838 GREENS LP	UNIT 149 BLDG J	ACRES:	0.0000	LAND:	11,796
	197 SPADINA AVE STE 500	.00630 INT COMMON LAND & ELE	STATUS:	A1	IMPROV:	50,289
U	TORONTO ON M5T 2C8	FALCON WING CONDO AMEND	MAP:	5365A	EXEMPT:	
	CANADA		SITUS:	838 GREENS RD	ASS VAL:	62,085
			MAIL ITEM:	368	2020 ANNUAL ASSMT:	103.94
114-744-009-0005	YAD 838 GREENS LP	UNIT 150 BLDG J	ACRES:	0.0000	LAND:	11,796
	197 SPADINA AVE STE 500	.00630 INT COMMON LAND & ELE	STATUS:	A1	IMPROV:	50,289
U	TORONTO ON M5T 2C8	FALCON WING CONDO AMEND	MAP:	5365A	EXEMPT:	
	CANADA		SITUS:	838 GREENS RD	ASS VAL:	62,085
			MAIL ITEM:	368	2020 ANNUAL ASSMT:	103.94
114-744-009-0006	YAD 838 GREENS LP	UNIT 151 BLDG J	ACRES:	0.0000	LAND:	11,182
	197 SPADINA AVE STE 500	.00585 INT COMMON LAND & ELE	STATUS:	A1	IMPROV:	47,668
U	TORONTO ON M5T 2C8	FALCON WING CONDO AMEND	MAP:	5365A	EXEMPT:	
	CANADA		SITUS:	838 GREENS RD	ASS VAL:	58,850
			MAIL ITEM:	368	2020 ANNUAL ASSMT:	98.53
114-744-009-0007	YAD 838 GREENS LP	UNIT 152 BLDG J	ACRES:	0.0000	LAND:	11,182
	197 SPADINA AVE STE 500	.00585 INT COMMON LAND & ELE	STATUS:	A1	IMPROV:	47,668
U	TORONTO ON M5T 2C8	FALCON WING CONDO AMEND	MAP:	5365A	EXEMPT:	
	CANADA		SITUS:	838 GREENS RD	ASS VAL:	58,850
			MAIL ITEM:	368	2020 ANNUAL ASSMT:	98.53
114-744-009-0008	YAD 838 GREENS LP	UNIT 153 BLDG J	ACRES:	0.0000	LAND:	11,796
	197 SPADINA AVE STE 500	.00630 INT COMMON LAND & ELE	STATUS:	A1	IMPROV:	50,289
U	TORONTO ON M5T 2C8	FALCON WING CONDO AMEND	MAP:	5365A	EXEMPT:	
	CANADA		SITUS:	838 GREENS RD	ASS VAL:	62,085
			MAIL ITEM:	368	2020 ANNUAL ASSMT:	103.94

	ACCT NUMBER	OWNER	LEGAL DESCRIPTION	OTHER INFORMATION		TYPE	VALUATION
	114-744-009-0009	YAD 838 GREENS LP	UNIT 246 BLDG J	ACRES:	0.0000	LAND:	11,796
		197 SPADINA AVE STE 500	.00630 INT COMMON LAND & ELE	STATUS:	A1	IMPROV:	50,289
U		TORONTO ON M5T 2C8	FALCON WING CONDO AMEND	MAP:	5365A	EXEMPT:	
		CANADA		SITUS:	838 GREENS RD	ASS VAL:	62,085
				MAIL ITEM:	368	2020 ANNUAL ASSMT:	103.94
	114-744-009-0010	YAD 838 GREENS LP	UNIT 247 BLDG J	ACRES:	0.0000	LAND:	11,182
		197 SPADINA AVE STE 500	.00585 INT COMMON LAND & ELE	STATUS:	A1	IMPROV:	47,668
U		TORONTO ON M5T 2C8	FALCON WING CONDO AMEND	MAP:	5365A	EXEMPT:	
		CANADA		SITUS:	838 GREENS RD	ASS VAL:	58,850
				MAIL ITEM:	368	2020 ANNUAL ASSMT:	98.53
	114-744-009-0011	YAD 838 GREENS LP	UNIT 248 BLDG J	ACRES:	0.0000	LAND:	11,182
		197 SPADINA AVE STE 500	.00585 INT COMMON LAND & ELE	STATUS:	A1	IMPROV:	47,668
U		TORONTO ON M5T 2C8	FALCON WING CONDO AMEND	MAP:	5365A	EXEMPT:	
		CANADA		SITUS:	838 GREENS RD	ASS VAL:	58,850
				MAIL ITEM:	368	2020 ANNUAL ASSMT:	98.53
	114-744-009-0012	YAD 838 GREENS LP	UNIT 249 BLDG J	ACRES:	0.0000	LAND:	11,796
		197 SPADINA AVE STE 500	.00630 INT COMMON LAND & ELE	STATUS:	A1	IMPROV:	50,289
U		TORONTO ON M5T 2C8	FALCON WING CONDO AMEND	MAP:	5365A	EXEMPT:	
		CANADA		SITUS:	838 GREENS RD	ASS VAL:	62,085
				MAIL ITEM:	368	2020 ANNUAL ASSMT:	103.94
	114-744-009-0013	YAD 838 GREENS LP	UNIT 250 BLDG J	ACRES:	0.0000	LAND:	11,796
		197 SPADINA AVE STE 500	.00630 INT COMMON LAND & ELE	STATUS:	A1	IMPROV:	50,289
U		TORONTO ON M5T 2C8	FALCON WING CONDO AMEND	MAP:	5365A	EXEMPT:	
		CANADA		SITUS:	838 GREENS RD	ASS VAL:	62,085
				MAIL ITEM:	368	2020 ANNUAL ASSMT:	103.94
	114-744-009-0014	YAD 838 GREENS LP	UNIT 251 BLDG J	ACRES:	0.0000	LAND:	11,182
		197 SPADINA AVE STE 500	.00585 INT COMMON LAND & ELE	STATUS:	A1	IMPROV:	47,668
U		TORONTO ON M5T 2C8	FALCON WING CONDO AMEND	MAP:	5365A	EXEMPT:	
		CANADA		SITUS:	838 GREENS RD	ASS VAL:	58,850
				MAIL ITEM:	368	2020 ANNUAL ASSMT:	98.53
	114-744-009-0015	YAD 838 GREENS LP	UNIT 252 BLDG J	ACRES:	0.0000	LAND:	11,182
		197 SPADINA AVE STE 500	.00585 INT COMMON LAND & ELE	STATUS:	A1	IMPROV:	47,668
U		TORONTO ON M5T 2C8	FALCON WING CONDO AMEND	MAP:	5365A	EXEMPT:	
		CANADA		SITUS:	838 GREENS RD	ASS VAL:	58,850
				MAIL ITEM:	368	2020 ANNUAL ASSMT:	98.53
	114-744-009-0016	YAD 838 GREENS LP	UNIT 253 BLDG J	ACRES:	0.0000	LAND:	11,796
		197 SPADINA AVE STE 500	.00630 INT COMMON LAND & ELE	STATUS:	A1	IMPROV:	50,289
U		TORONTO ON M5T 2C8	FALCON WING CONDO AMEND	MAP:	5365A	EXEMPT:	
		CANADA		SITUS:	838 GREENS RD	ASS VAL:	62,085
				MAIL ITEM:	368	2020 ANNUAL ASSMT:	103.94
	114-744-010-0001	YAD 838 GREENS LP	UNIT 154 BLDG K	ACRES:	0.0000	LAND:	11,796
		197 SPADINA AVE STE 500	.00630 INT COMMON LAND & ELE	STATUS:	A1	IMPROV:	50,289
U		TORONTO ON M5T 2C8	FALCON WING CONDO AMEND	MAP:	5365A	EXEMPT:	
		CANADA		SITUS:	838 GREENS RD	ASS VAL:	62,085
				MAIL ITEM:	368	2020 ANNUAL ASSMT:	103.94
	114-744-010-0002	YAD 838 GREENS LP	UNIT 155 BLDG K	ACRES:	0.0000	LAND:	11,182
		197 SPADINA AVE STE 500	.00585 INT COMMON LAND & ELE	STATUS:	A1	IMPROV:	47,668
U		TORONTO ON M5T 2C8	FALCON WING CONDO AMEND	MAP:	5365A	EXEMPT:	
		CANADA		SITUS:	838 GREENS RD	ASS VAL:	58,850
				MAIL ITEM:	368	2020 ANNUAL ASSMT:	98.53

	ACCT NUMBER	OWNER	LEGAL DESCRIPTION	OTHER INFORMATION		TYPE	VALUATION
	114-744-010-0003	YAD 838 GREENS LP	UNIT 156 BLDG K	ACRES:	0.0000	LAND:	11,182
		197 SPADINA AVE STE 500	.00585 INT COMMON LAND & ELE	STATUS:	A1	IMPROV:	47,668
U		TORONTO ON M5T 2C8	FALCON WING CONDO AMEND	MAP:	5365A	EXEMPT:	
		CANADA		SITUS:	838 GREENS RD	ASS VAL:	58,850
				MAIL ITEM:	368	2020 ANNUAL ASSMT:	98.53
	114-744-010-0004	YAD 838 GREENS LP	UNIT 157 BLDG K	ACRES:	0.0000	LAND:	11,796
		197 SPADINA AVE STE 500	.00630 INT COMMON LAND & ELE	STATUS:	A1	IMPROV:	50,289
U		TORONTO ON M5T 2C8	FALCON WING CONDO AMEND	MAP:	5365A	EXEMPT:	
		CANADA		SITUS:	838 GREENS RD	ASS VAL:	62,085
				MAIL ITEM:	368	2020 ANNUAL ASSMT:	103.94
	114-744-010-0005	YAD 838 GREENS LP	UNIT 158 BLDG K	ACRES:	0.0000	LAND:	11,796
		197 SPADINA AVE STE 500	.00630 INT COMMON LAND & ELE	STATUS:	A1	IMPROV:	50,289
U		TORONTO ON M5T 2C8	FALCON WING CONDO AMEND	MAP:	5365A	EXEMPT:	
		CANADA		SITUS:	838 GREENS RD	ASS VAL:	62,085
				MAIL ITEM:	368	2020 ANNUAL ASSMT:	103.94
	114-744-010-0006	YAD 838 GREENS LP	UNIT 159 BLDG K	ACRES:	0.0000	LAND:	11,182
		197 SPADINA AVE STE 500	.00585 INT COMMON LAND & ELE	STATUS:	A1	IMPROV:	47,668
U		TORONTO ON M5T 2C8	FALCON WING CONDO AMEND	MAP:	5365A	EXEMPT:	
		CANADA		SITUS:	838 GREENS RD	ASS VAL:	58,850
				MAIL ITEM:	368	2020 ANNUAL ASSMT:	98.53
	114-744-010-0007	YAD 838 GREENS LP	UNIT 160 BLDG K	ACRES:	0.0000	LAND:	11,182
		197 SPADINA AVE STE 500	.00585 INT COMMON LAND & ELE	STATUS:	A1	IMPROV:	47,668
U		TORONTO ON M5T 2C8	FALCON WING CONDO AMEND	MAP:	5365A	EXEMPT:	
		CANADA		SITUS:	838 GREENS RD	ASS VAL:	58,850
				MAIL ITEM:	368	2020 ANNUAL ASSMT:	98.53
	114-744-010-0008	YAD 838 GREENS LP	UNIT 161 BLDG K	ACRES:	0.0000	LAND:	11,796
		197 SPADINA AVE STE 500	.00630 INT COMMON LAND & ELE	STATUS:	A1	IMPROV:	50,289
U		TORONTO ON M5T 2C8	FALCON WING CONDO AMEND	MAP:	5365A	EXEMPT:	
		CANADA		SITUS:	838 GREENS RD	ASS VAL:	62,085
				MAIL ITEM:	368	2020 ANNUAL ASSMT:	103.94
	114-744-010-0009	YAD 838 GREENS LP	UNIT 254 BLDG K	ACRES:	0.0000	LAND:	11,796
		197 SPADINA AVE STE 500	.00630 INT COMMON LAND & ELE	STATUS:	A1	IMPROV:	50,289
U		TORONT0 ON M5T 2C8	FALCON WING CONDO AMEND	MAP:	5365A	EXEMPT:	
		CANADA		SITUS:	838 GREENS RD	ASS VAL:	62,085
				MAIL ITEM:	368	2020 ANNUAL ASSMT:	103.94
	114-744-010-0010	YAD 838 GREENS LP	UNIT 255 BLDG K	ACRES:	0.0000	LAND:	11,182
		197 SPADINA AVE STE 500	.00585 INT COMMON LAND & ELE	STATUS:	A1	IMPROV:	47,668
U		TORONT0 ON M5T 2C8	FALCON WING CONDO AMEND	MAP:	5365A	EXEMPT:	
		CANADA		SITUS:	838 GREENS RD	ASS VAL:	58,850
				MAIL ITEM:	368	2020 ANNUAL ASSMT:	98.53
	114-744-010-0011	YAD 838 GREENS LP	UNIT 256 BLDG K	ACRES:	0.0000	LAND:	11,182
		197 SPADINA AVE STE 500	.00585 INT COMMON LAND & ELE	STATUS:	A1	IMPROV:	47,668
U		TORONT0 ON M5T 2C8	FALCON WING CONDO AMEND	MAP:	5365A	EXEMPT:	
		CANADA		SITUS:	838 GREENS RD	ASS VAL:	58,850
				MAIL ITEM:	368	2020 ANNUAL ASSMT:	98.53
	114-744-010-0012	YAD 838 GREENS LP	UNIT 257 BLDG K	ACRES:	0.0000	LAND:	11,796
		197 SPADINA AVE STE 500	.00630 INT COMMON LAND & ELE	STATUS:	A1	IMPROV:	50,289
U		TORONT0 ON M5T 2C8	FALCON WING CONDO AMEND	MAP:	5365A	EXEMPT:	
		CANADA		SITUS:	838 GREENS RD	ASS VAL:	62,085
				MAIL ITEM:	368	2020 ANNUAL ASSMT:	103.94

	ACCT NUMBER	OWNER	LEGAL DESCRIPTION	OTHER INFORMATION		TYPE	VALUATION
	114-744-010-0013	YAD 838 GREENS LP	UNIT 258 BLDG K	ACRES:	0.0000	LAND:	11,796
		197 SPADINA AVE STE 500	.00630 INT COMMON LAND & ELE	STATUS:	A1	IMPROV:	50,289
U		TORONTO ON M5T 2C8	FALCON WING CONDO AMEND	MAP:	5365A	EXEMPT:	
		CANADA		SITUS:	838 GREENS RD	ASS VAL:	62,085
				MAIL ITEM:	368	2020 ANNUAL ASSMT:	103.94
	114-744-010-0014	YAD 838 GREENS LP	UNIT 259 BLDG K	ACRES:	0.0000	LAND:	11,182
		197 SPADINA AVE STE 500	.00585 INT COMMON LAND & ELE	STATUS:	A1	IMPROV:	47,668
U		TORONTO ON M5T 2C8	FALCON WING CONDO AMEND	MAP:	5365A	EXEMPT:	
		CANADA		SITUS:	838 GREENS RD	ASS VAL:	58,850
				MAIL ITEM:	368	2020 ANNUAL ASSMT:	98.53
	114-744-010-0015	YAD 838 GREENS LP	UNIT 260 BLDG K	ACRES:	0.0000	LAND:	8,807
		197 SPADINA AVE STE 500	.00585 INT COMMON LAND & ELE	STATUS:	A1	IMPROV:	37,544
U		TORONTO ON M5T 2C8	FALCON WING CONDO AMEND	MAP:	5365A	EXEMPT:	
		CANADA		SITUS:	838 GREENS RD	ASS VAL:	46,351
				MAIL ITEM:	368	2020 ANNUAL ASSMT:	77.60
	114-744-010-0016	YAD 838 GREENS LP	UNIT 261 BLDG K	ACRES:	0.0000	LAND:	11,796
		197 SPADINA AVE STE 500	.00630 INT COMMON LAND & ELE	STATUS:	A1	IMPROV:	50,289
U		TORONTO ON M5T 2C8	FALCON WING CONDO AMEND	MAP:	5365A	EXEMPT:	
		CANADA		SITUS:	838 GREENS RD	ASS VAL:	62,085
				MAIL ITEM:	368	2020 ANNUAL ASSMT:	103.94
	114-744-011-0001	YAD 838 GREENS LP	UNIT 162 BLDG L	ACRES:	0.0000	LAND:	11,796
		197 SPADINA AVE STE 500	.00630 INT COMMON LAND & ELE	STATUS:	A1	IMPROV:	50,289
U		TORONTO ON M5T 2C8	FALCON WING CONDO AMEND	MAP:	5365A	EXEMPT:	
		CANADA		SITUS:	838 GREENS RD	ASS VAL:	62,085
				MAIL ITEM:	368	2020 ANNUAL ASSMT:	103.94
	114-744-011-0002	YAD 838 GREENS LP	UNIT 163 BLDG L	ACRES:	0.0000	LAND:	11,182
		197 SPADINA AVE STE 500	.00585 INT COMMON LAND & ELE	STATUS:	A1	IMPROV:	47,668
U		TORONTO ON M5T 2C8	FALCON WING CONDO AMEND	MAP:	5365A	EXEMPT:	
		CANADA		SITUS:	838 GREENS RD	ASS VAL:	58,850
				MAIL ITEM:	368	2020 ANNUAL ASSMT:	98.53
	114-744-011-0003	YAD 838 GREENS LP	UNIT 164 BLDG L	ACRES:	0.0000	LAND:	11,182
		197 SPADINA AVE STE 500	.00585 INT COMMON LAND & ELE	STATUS:	A1	IMPROV:	47,668
U		TORONTO ON M5T 2C8	FALCON WING CONDO AMEND	MAP:	5365A	EXEMPT:	
		CANADA		SITUS:	838 GREENS RD	ASS VAL:	58,850
				MAIL ITEM:	368	2020 ANNUAL ASSMT:	98.53
	114-744-011-0004	YAD 838 GREENS LP	UNIT 165 BLDG L	ACRES:	0.0000	LAND:	11,796
		197 SPADINA AVE STE 500	.00630 INT COMMON LAND & ELE	STATUS:	A1	IMPROV:	50,289
U		TORONTO ON M5T 2C8	FALCON WING CONDO AMEND	MAP:	5365A	EXEMPT:	
		CANADA		SITUS:	838 GREENS RD	ASS VAL:	62,085
				MAIL ITEM:	368	2020 ANNUAL ASSMT:	103.94
	114-744-011-0005	YAD 838 GREENS LP	UNIT 166 BLDG L	ACRES:	0.0000	LAND:	11,796
		197 SPADINA AVE STE 500	.00630 INT COMMON LAND & ELE	STATUS:	A1	IMPROV:	50,289
U		TORONTO ON M5T 2C8	FALCON WING CONDO AMEND	MAP:	5365A	EXEMPT:	
		CANADA		SITUS:	838 GREENS RD	ASS VAL:	62,085
				MAIL ITEM:	368	2020 ANNUAL ASSMT:	103.94
	114-744-011-0006	YAD 838 GREENS LP	UNIT 167 BLDG L	ACRES:	0.0000	LAND:	11,182
		197 SPADINA AVE STE 500	.00585 INT COMMON LAND & ELE	STATUS:	A1	IMPROV:	47,668
U		TORONTO ON M5T 2C8	FALCON WING CONDO AMEND	MAP:	5365A	EXEMPT:	
		CANADA		SITUS:	838 GREENS RD	ASS VAL:	58,850
				MAIL ITEM:	368	2020 ANNUAL ASSMT:	98.53

	ACCT NUMBER	OWNER	LEGAL DESCRIPTION	OTHER INFORMATION		TYPE	VALUATION
	114-744-011-0007	YAD 838 GREENS LP	UNIT 168 BLDG L	ACRES:	0.0000	LAND:	11,182
		197 SPADINA AVE STE 500	.00585 INT COMMON LAND & ELE	STATUS:	A1	IMPROV:	47,668
U		TORONTO ON M5T 2C8	FALCON WING CONDO AMEND	MAP:	5365A	EXEMPT:	
		CANADA		SITUS:	838 GREENS RD	ASS VAL:	58,850
				MAIL ITEM:	368	2020 ANNUAL ASSMT:	98.53
	114-744-011-0008	YAD 838 GREENS LP	UNIT 169 BLDG L	ACRES:	0.0000	LAND:	11,796
		197 SPADINA AVE STE 500	.00630 INT COMMON LAND & ELE	STATUS:	A1	IMPROV:	50,289
U		TORONTO ON M5T 2C8	FALCON WING CONDO AMEND	MAP:	5365A	EXEMPT:	
		CANADA		SITUS:	838 GREENS RD	ASS VAL:	62,085
				MAIL ITEM:	368	2020 ANNUAL ASSMT:	103.94
	114-744-011-0009	YAD 838 GREENS LP	UNIT 262 BLDG L	ACRES:	0.0000	LAND:	11,796
		197 SPADINA AVE STE 500	.00630 INT COMMON LAND & ELE	STATUS:	A1	IMPROV:	50,289
U		TORONTO ON M5T 2C8	FALCON WING CONDO AMEND	MAP:	5365A	EXEMPT:	
		CANADA		SITUS:	838 GREENS RD	ASS VAL:	62,085
				MAIL ITEM:	368	2020 ANNUAL ASSMT:	103.94
	114-744-011-0010	YAD 838 GREENS LP	UNIT 263 BLDG L	ACRES:	0.0000	LAND:	11,182
		197 SPADINA AVE STE 500	.00585 INT COMMON LAND & ELE	STATUS:	A1	IMPROV:	47,668
U		TORONTO ON M5T 2C8	FALCON WING CONDO AMEND	MAP:	5365A	EXEMPT:	
		CANADA		SITUS:	838 GREENS RD	ASS VAL:	58,850
				MAIL ITEM:	368	2020 ANNUAL ASSMT:	98.53
	114-744-011-0011	YAD 838 GREENS LP	UNIT 264 BLDG L	ACRES:	0.0000	LAND:	11,182
		197 SPADINA AVE STE 500	.00585 INT COMMON LAND & ELE	STATUS:	A1	IMPROV:	47,668
U		TORONTO ON M5T 2C8	FALCON WING CONDO AMEND	MAP:	5365A	EXEMPT:	
		CANADA		SITUS:	838 GREENS RD	ASS VAL:	58,850
				MAIL ITEM:	368	2020 ANNUAL ASSMT:	98.53
	114-744-011-0012	YAD 838 GREENS LP	UNIT 265 BLDG L	ACRES:	0.0000	LAND:	11,796
		197 SPADINA AVE STE 500	.00630 INT COMMON LAND & ELE	STATUS:	A1	IMPROV:	50,289
U		TORONTO ON M5T 2C8	FALCON WING CONDO AMEND	MAP:	5365A	EXEMPT:	
		CANADA		SITUS:	838 GREENS RD	ASS VAL:	62,085
				MAIL ITEM:	368	2020 ANNUAL ASSMT:	103.94
	114-744-011-0013	YAD 838 GREENS LP	UNIT 266 BLDG L	ACRES:	0.0000	LAND:	11,796
		197 SPADINA AVE STE 500	.00630 INT COMMON LAND & ELE	STATUS:	A1	IMPROV:	50,289
U		TORONTO ON M5T 2C8	FALCON WING CONDO AMEND	MAP:	5365A	EXEMPT:	
		CANADA		SITUS:	838 GREENS RD	ASS VAL:	62,085
				MAIL ITEM:	368	2020 ANNUAL ASSMT:	103.94
	114-744-011-0014	YAD 838 GREENS LP	UNIT 267 BLDG L	ACRES:	0.0000	LAND:	11,182
		197 SPADINA AVE STE 500	.00585 INT COMMON LAND & ELE	STATUS:	A1	IMPROV:	47,668
U		TORONTO ON M5T 2C8	FALCON WING CONDO AMEND	MAP:	5365A	EXEMPT:	
		CANADA		SITUS:	838 GREENS RD	ASS VAL:	58,850
				MAIL ITEM:	368	2020 ANNUAL ASSMT:	98.53
	114-744-011-0015	YAD 838 GREENS LP	UNIT 268 BLDG L	ACRES:	0.0000	LAND:	11,182
		197 SPADINA AVE STE 500	.00585 INT COMMON LAND & ELE	STATUS:	A1	IMPROV:	47,668
U		TORONTO ON M5T 2C8	FALCON WING CONDO AMEND	MAP:	5365A	EXEMPT:	
		CANADA		SITUS:	838 GREENS RD	ASS VAL:	58,850
				MAIL ITEM:	368	2020 ANNUAL ASSMT:	98.53
	114-744-011-0016	YAD 838 GREENS LP	UNIT 269 BLDG L	ACRES:	0.0000	LAND:	11,796
		197 SPADINA AVE STE 500	.00630 INT COMMON LAND & ELE	STATUS:	A1	IMPROV:	50,289
U		TORONTO ON M5T 2C8	FALCON WING CONDO AMEND	MAP:	5365A	EXEMPT:	
		CANADA		SITUS:	838 GREENS RD	ASS VAL:	62,085
				MAIL ITEM:	368	2020 ANNUAL ASSMT:	103.94

ACCT NUMBER	OWNER	LEGAL DESCRIPTION	OTHER INFORMATION		TYPE	VALUATION
114-481-007-0009	YANES TELMA	UNIT 23 BLDG G	ACRES:	0.0000	LAND:	8,730
	21922 HEMLOCK PARK DR	.0045 INT COMMON LAND & ELE	STATUS:	A1	IMPROV:	37,215
C	HOUSTON TX 77073-1613	NORTH VILLAGE GREEN 1 CONDO 3RD AMEN	MAP:	5264B	EXEMPT:	
			SITUS:	212 PLAZA VERDE DR	ASS VAL:	45,945
			MAIL ITEM:	362	2020 ANNUAL ASSMT:	76.92
084-343-000-0015	Z COMMERCIAL PROPERTIES & HOLDINGS LTD	RES B & B1 BLK 1	ACRES:	1.4520	LAND:	505,992
	PO BOX 887	SOUTHBROOK	STATUS:	F1	IMPROV:	632,144
C	STAFFORD TX 77497-0887		MAP:	5265B	EXEMPT:	
			SITUS:	12700 NORTH FWY	ASS VAL:	1,138,136
			MAIL ITEM:	363	2020 ANNUAL ASSMT:	1,905.47
114-481-007-0010	ZAPOTEC INVESTMENTS	UNIT 24 BLDG G	ACRES:	0.0000	LAND:	8,730
	PO BOX 10501	.0045 INT COMMON LAND & ELE	STATUS:	A1	IMPROV:	37,215
U	HOUSTON TX 77206-0501	NORTH VILLAGE GREEN 1 CONDO 3RD AMEN	MAP:	5264B	EXEMPT:	
			SITUS:	212 PLAZA VERDE DR	ASS VAL:	45,945
			MAIL ITEM:	364	2020 ANNUAL ASSMT:	76.92
108-692-000-0002	ZGNHP1 LLC	RES C2 BLK 2	ACRES:	1.6205	LAND:	988,246
	1980 POST OAK BLVD STE 2020	GREENSGATE SEC 1	STATUS:	F1	IMPROV:	1,237,526
C	HOUSTON TX 77056-3820		MAP:	5265B	EXEMPT:	
			SITUS:	12400 NORTH FWY	ASS VAL:	2,225,772
			MAIL ITEM:	365	2020 ANNUAL ASSMT:	3,726.39

Exhibit 5

2020 Proposed Supplement
to the Assessment Roll –
Tax Account Number Order

NORTH HOUSTON DISTRICT

2020 EXCESSIVE ASSESSMENT ROLL - ACCOUNTS EXCEEDING 10% OF 2019 ASSESSMENT ROLL - BASED ON HARRIS COUNTY APPRAISAL DISTRICT 2020 APPRAISAL RECORDS
AS OF SEPTEMBER 7, 2020
NUMERICAL LISTING BY ACCOUNT NUMBER

ACCT NUMBER	OWNER	LEGAL DESCRIPTION	OTHER INFORMATION		TYPE	VALUATION
039-337-000-0010	ENTERCOM OPERATIONS INC	TR 37	ACRES:	42.2000	LAND:	6,271,551
	2400 MARKET ST 4TH FL	E E REED	STATUS:	C2	IMPROV:	
C	PHILADELPHIA PA 19103-3041		MAP:	5264C	EXEMPT:	
			SITUS:	410 WEST RD	ASS VAL:	6,271,551
			MAIL ITEM:	109	2020 ANNUAL ASSMT:	10,499.83
039-337-000-0019	PINTO REALTY DEV INC	TRS 19B & 20A	ACRES:	8.3907	LAND:	1,827,495
	3737 BUFFALO SPEEDWAY STE 1100	E E REED	STATUS:	F1	IMPROV:	213,300
C	HOUSTON TX 77098-3738		MAP:	5264C	EXEMPT:	
NC			SITUS:	432 WEST RD	ASS VAL:	2,040,795
			MAIL ITEM:	273	2020 ANNUAL ASSMT:	3,416.70
039-337-000-0072	HALLA LLC	TR 35L	ACRES:	0.3900	LAND:	169,880
	PO BOX 55929	E E REED	STATUS:	F1	IMPROV:	209,301
U	HOUSTON TX 77255-5929		MAP:	5263B	EXEMPT:	
			SITUS:	10206 NORTH FWY	ASS VAL:	379,181
			MAIL ITEM:	153	2020 ANNUAL ASSMT:	634.82
039-337-000-0089	PINTO REALTY DEV INC	TRS 19B-1 & 20A-1	ACRES:	3.7948	LAND:	826,510
	3737 BUFFALO SPEEDWAY STE 1100	E E REED	STATUS:	C2	IMPROV:	
U	HOUSTON TX 77098-3740		MAP:	5264C	EXEMPT:	
			SITUS:	WEST RD	ASS VAL:	826,510
			MAIL ITEM:	273	2020 ANNUAL ASSMT:	1,383.74
039-337-000-0092	LIN TEXAS BROADCASTING	TR 37A	ACRES:	0.2017	LAND:	43,930
	% SFX BROADCASTING INC	E E REED	STATUS:	C2	IMPROV:	
C	20880 STONE OAK PKWY		MAP:	5264C	EXEMPT:	
	SAN ANTONIO TX 78258-7460		SITUS:	2000 WEST RD	ASS VAL:	43,930
			MAIL ITEM:	213	2020 ANNUAL ASSMT:	73.55
039-337-000-0150	PINTO REALTY DEV INC	TR 19B-3	ACRES:	2.0000	LAND:	435,600
	3737 BUFFALO SPEEDWAY STE 1100	E E REED	STATUS:	C2	IMPROV:	
U	HOUSTON TX 77098-3740		MAP:	5264C	EXEMPT:	
			SITUS:	432 WEST RD	ASS VAL:	435,600
			MAIL ITEM:	273	2020 ANNUAL ASSMT:	729.28
042-055-000-0005	MENDWARE LLC	TRS 1B-2 & 7	ACRES:	2.8000	LAND:	472,260
	% TRIPLE A POULTRY INC	ABST 201 P CRAFT	STATUS:	F1	IMPROV:	623,490
C	142 KNOBCREST DR		MAP:	5265B	EXEMPT:	
	HOUSTON TX 77060-1213		SITUS:	142 KNOBCREST DR	ASS VAL:	1,095,750
			MAIL ITEM:	230	2020 ANNUAL ASSMT:	1,834.50
042-074-000-0010	TRINITY CASA VERDE LLC	TRS 2L 2L-4 & 2Q	ACRES:	15.9842	LAND:	3,481,360
	2 GOODSON DR	(009*TR 2L)	STATUS:	B1	IMPROV:	22,670,357
U	HOUSTON TX 77060-4271	ABST 220 S CONTRERAS	MAP:	5264B	EXEMPT:	
			SITUS:	2 GOODSON DR	ASS VAL:	26,151,717
			MAIL ITEM:	337	2020 ANNUAL ASSMT:	43,783.20
042-074-000-0013	APTMC LLC	TR 2L-2	ACRES:	4.0000	LAND:	696,960
	2205 AVENUE I STE 117	ABST 220 S CONTRERAS	STATUS:	B1	IMPROV:	3,403,854
C	ROSENBERG TX 77471-2651		MAP:	5364A	EXEMPT:	
			SITUS:	181 GOODSON DR	ASS VAL:	4,100,814
			MAIL ITEM:	38	2020 ANNUAL ASSMT:	6,865.58

ACCT NUMBER	OWNER	LEGAL DESCRIPTION	OTHER INFORMATION		TYPE	VALUATION
042-074-000-0014	APTMC LLC	TR 2L-1	ACRES:	4.5720	LAND:	796,624
	2205 AVENUE I STE 117	ABST 220 S CONTRERAS	STATUS:	B1	IMPROV:	4,082,136
C	ROSENBERG TX 77471-2651		MAP:	5264B	EXEMPT:	
			SITUS:	101 GOODSON DR	ASS VAL:	4,878,760
			MAIL ITEM:	38	2020 ANNUAL ASSMT:	8,168.02
042-074-000-0016	JI JM INVESTMENTS LLC	TR 1N	ACRES:	0.5300	LAND:	230,870
	PO BOX 550648	ABST 220 S CONTRERAS	STATUS:	F1	IMPROV:	157,920
U	HOUSTON TX 77255-0648		MAP:	5264B	EXEMPT:	
			SITUS:	11322 NORTH FWY	ASS VAL:	388,790
			MAIL ITEM:	185	2020 ANNUAL ASSMT:	650.91
042-074-000-0025	PAPPAS PARTNERS LP	TR 1E	ACRES:	5.6124	LAND:	1,711,332
	PO BOX 41567	ABST 220 S CONTRERAS	STATUS:	C2	IMPROV:	
U	HOUSTON TX 77241-1567		MAP:	5264B	EXEMPT:	
			SITUS:	NORTH FWY	ASS VAL:	1,711,332
			MAIL ITEM:	262	2020 ANNUAL ASSMT:	2,865.11
042-074-000-0031	CENTERAMERICA CAPITAL PTNR	TR 1F (IMPS ONLY)	ACRES:	0.0000	LAND:	
	3901 BELLAIRE BLVD	(LAND*0420740000030)	STATUS:	F1	IMPROV:	487,394
C	HOUSTON TX 77025-1100	ABST 220 S CONTRERAS	MAP:	5264B	EXEMPT:	
			SITUS:	11310 NORTH FWY	ASS VAL:	487,394
			MAIL ITEM:	74	2020 ANNUAL ASSMT:	816.00
042-074-000-0035	GW LOS PRADOS LLC	TR 2	ACRES:	7.6680	LAND:	1,670,090
	8524 HIGHWAY 6 N STE 521	ABST 220 S CONTRERAS	STATUS:	B1	IMPROV:	13,835,409
U	HOUSTON TX 77095-2103		MAP:	5264D	EXEMPT:	
			SITUS:	125 DYNA DR	ASS VAL:	15,505,499
			MAIL ITEM:	152	2020 ANNUAL ASSMT:	25,959.31
042-074-000-0037	APTMC LLC	TRS 2D & 2L-3	ACRES:	2.8150	LAND:	490,484
	2205 AVENUE I STE 117	ABST 220 S CONTRERAS	STATUS:	B1	IMPROV:	2,440,247
C	ROSENBERG TX 77471-2651		MAP:	5364A	EXEMPT:	
			SITUS:	197 GOODSON DR	ASS VAL:	2,930,731
			MAIL ITEM:	38	2020 ANNUAL ASSMT:	4,906.63
042-074-000-0040	GUPTA FAMILY INVESTMENTS LLC	TR 2U	ACRES:	0.3880	LAND:	169,010
	11230 AIRLINE DR APT 1	ABST 220 S CONTRERAS	STATUS:	F1	IMPROV:	271,808
U	HOUSTON TX 77037-1116		MAP:	5264D	EXEMPT:	
			SITUS:	11230 AIRLINE DR	ASS VAL:	440,818
			MAIL ITEM:	151	2020 ANNUAL ASSMT:	738.02
042-074-000-0051	HSK ENTERPRISES LLC	TR 3A-7	ACRES:	1.0330	LAND:	314,979
	1915 MANGUM RD	ABST 220 S CONTRERAS	STATUS:	F1	IMPROV:	397,460
U	HOUSTON TX 77092-8527		MAP:	5264D	EXEMPT:	
			SITUS:	185 W DYNA DR	ASS VAL:	712,439
			MAIL ITEM:	166	2020 ANNUAL ASSMT:	1,192.77
042-074-000-0054	SHIPLEY LAWRENCE W	TR 3A-17	ACRES:	0.2340	LAND:	101,930
	% SHIPLEY DO-NUTS	ABST 220 S CONTRERAS	STATUS:	F1	IMPROV:	247,945
C	PO BOX 30330		MAP:	5264D	EXEMPT:	
	HOUSTON TX 77249-0330		SITUS:	11431 AIRLINE DR	ASS VAL:	349,875
			MAIL ITEM:	316	2020 ANNUAL ASSMT:	585.76
042-074-000-0069	AIRLINE CENTER	TR 3M-3	ACRES:	0.6010	LAND:	183,260
	11715 AIRLINE DR	ABST 220 S CONTRERAS	STATUS:	F1	IMPROV:	395,414
U	HOUSTON TX 77037-1001		MAP:	5264B	EXEMPT:	
			SITUS:	11703 AIRLINE DR	ASS VAL:	578,674
			MAIL ITEM:	26	2020 ANNUAL ASSMT:	968.82

ACCT NUMBER	OWNER	LEGAL DESCRIPTION	OTHER INFORMATION		TYPE	VALUATION
042-074-000-0077	LUCKY PALACE INC	TR 3A-2	ACRES:	1.4400	LAND:	940,890
	12411 SHADOWKNOLL DR	ABST 220 S CONTRERAS	STATUS:	F1	IMPROV:	624,334
C	HOUSTON TX 77082-2337		MAP:	5264D	EXEMPT:	
			SITUS:	10718 NORTH FWY	ASS VAL:	1,565,224
			MAIL ITEM:	214	2020 ANNUAL ASSMT:	2,620.50
042-074-000-0082	SHERWOOD SPRING LTD	TRS 2A & 2S	ACRES:	8.0130	LAND:	1,745,230
	9310 LONG POINT RD	ABST 220 S CONTRERAS	STATUS:	B1	IMPROV:	11,095,889
C	HOUSTON TX 77055-4478		MAP:	5264D	EXEMPT:	
			SITUS:	100 DYNA DR	ASS VAL:	12,841,119
			MAIL ITEM:	315	2020 ANNUAL ASSMT:	21,498.60
042-074-000-0093	KAHLOON MOHAMMED	TR 3A-15	ACRES:	0.2364	LAND:	102,970
	KAHLOON DEVELOPMENT	ABST 220 S CONTRERAS	STATUS:	F1	IMPROV:	179,511
U	431 W LITTLE YORK RD		MAP:	5264D	EXEMPT:	
	HOUSTON TX 77076-1304		SITUS:	11501 AIRLINE DR	ASS VAL:	282,481
			MAIL ITEM:	192	2020 ANNUAL ASSMT:	472.93
042-074-000-0101	HIMK CORPORATION	TR 1A-10	ACRES:	5.6588	LAND:	985,988
	4420 CYPRESS CREEK PKWY STE 224	ABST 220 S CONTRERAS	STATUS:	B1	IMPROV:	7,599,832
C	HOUSTON TX 77068-3411		MAP:	5364A	EXEMPT:	
			SITUS:	16250 IMPERIAL VALLEY DR	ASS VAL:	8,585,820
			MAIL ITEM:	160	2020 ANNUAL ASSMT:	14,374.38
042-074-000-0102	AIRLINE CENTER INC	TR 2B-10	ACRES:	1.4230	LAND:	433,902
	400 N SAM HOUSTON PKWY E STE 105	ABST 220 S CONTRERAS	STATUS:	F1	IMPROV:	1,613,109
C	HOUSTON TX 77060-3531		MAP:	5264D	EXEMPT:	
			SITUS:	11202 AIRLINE DR	ASS VAL:	2,047,011
			MAIL ITEM:	27	2020 ANNUAL ASSMT:	3,427.11
042-074-000-0103	HILLCROFT SHOPPING PLAZA LP	TR 2B-11	ACRES:	1.4230	LAND:	433,902
	7457 HARWIN DR STE 208	ABST 220 S CONTRERAS	STATUS:	F1	IMPROV:	757,326
U	HOUSTON TX 77036-2021		MAP:	5264D	EXEMPT:	
			SITUS:	11100 AIRLINE DR	ASS VAL:	1,191,228
			MAIL ITEM:	159	2020 ANNUAL ASSMT:	1,994.35
042-074-000-0111	RAHMAN ANIS TRUSTEE	TR 3A-20	ACRES:	0.2984	LAND:	130,000
	111 W DYNA DR	ABST 220 S CONTRERAS	STATUS:	F1	IMPROV:	146,025
U	HOUSTON TX 77037-1121		MAP:	5264D	EXEMPT:	
			SITUS:	111 W DYNA DR	ASS VAL:	276,025
			MAIL ITEM:	282	2020 ANNUAL ASSMT:	462.12
042-074-000-0112	PAPPAS PARTNERS LP	TR 1E-1	ACRES:	5.7917	LAND:	1,766,002
	PO BOX 41567	ABST 220 S CONTRERAS	STATUS:	D2	IMPROV:	
U	HOUSTON TX 77241-1567		MAP:	5264B	EXEMPT:	
			SITUS:	NORTH FWY	ASS VAL:	1,766,002
			MAIL ITEM:	262	2020 ANNUAL ASSMT:	2,956.64
042-074-000-0119	IP 10700 NORTH FREEWAY LLC	TR 3A-21	ACRES:	3.2400	LAND:	1,411,340
	1133 CONNECTICUT AVE NW STE 800	ABST 220 S CONTRERAS	STATUS:	F1	IMPROV:	3,601,676
C	WASHINGTON DC 20036-4357		MAP:	5264D	EXEMPT:	
			SITUS:	10700 NORTH FWY	ASS VAL:	5,013,016
			MAIL ITEM:	176	2020 ANNUAL ASSMT:	8,392.79
042-074-000-0154	PAPPAS RESTAURANTS INC	TRS 1E-1A & 1E-5	ACRES:	0.5690	LAND:	104,101
	13939 NORTHWEST FWY STE 100	ABST 220 S CONTRERAS	STATUS:	C2	IMPROV:	
U	HOUSTON TX 77040-5115		MAP:	5264B	EXEMPT:	
			SITUS:	NORTH FWY	ASS VAL:	104,101
			MAIL ITEM:	263	2020 ANNUAL ASSMT:	174.29

ACCT NUMBER	OWNER	LEGAL DESCRIPTION	OTHER INFORMATION		TYPE	VALUATION
042-074-000-0160	IP 10700 NORTH FREEWAY LLC	TR 3A-22B	ACRES:	0.0207	LAND:	4,510
	1133 CONNECTICUT AVE NW STE 800	ABST 220 S CONTRERAS	STATUS:	C2	IMPROV:	
C	WASHINGTON DC 20036-4357		MAP:	5264D	EXEMPT:	
AN			SITUS:	NORTH FWY	ASS VAL:	4,510
			MAIL ITEM:	176	2020 ANNUAL ASSMT:	7.55
042-139-000-0090	MISSOURI PACIFIC RAILROAD COMPANY	TR R90	ACRES:	12.8019	LAND:	1,570,000
	UNION PACIFIC RAILROAD CO	PAL TO HOU ABST 278 E FARIAS	STATUS:	J5	IMPROV:	
C	1400 DOUGLAS ST STOP 1640	2.39 MILES MAIN LINE TRACK LOC	MAP:	5366C	EXEMPT:	
	OMAHA NE 68179-1001	IN NHD (REF PP ACC 0359875)	SITUS:	R R PROPERTY	ASS VAL:	1,570,000
			MAIL ITEM:	236	2020 ANNUAL ASSMT:	2,628.49
044-032-000-0067	RANKIN 45 INDUSTRIAL LLC	TRS 1B 1D & 1D-1	ACRES:	20.0529	LAND:	4,786,524
	2800 POST OAK BLVD STE 400	ABST 608 S L NOBLE	STATUS:	F1	IMPROV:	112,500
C	HOUSTON TX 77056-6169		MAP:	5266D	EXEMPT:	
			SITUS:	13800 NORTH FWY	ASS VAL:	4,899,024
			MAIL ITEM:	284	2020 ANNUAL ASSMT:	8,201.95
044-032-000-0091	AUTOZONE PARTS INC	TR 1A-6	ACRES:	1.6093	LAND:	701,010
	PO BOX 2198	ABST 608 S L NOBLE	STATUS:	F1	IMPROV:	711,590
C	MEMPHIS TN 38101-2198		MAP:	5366C	EXEMPT:	
NC			SITUS:	18506 IMPERIAL VALLEY RD	ASS VAL:	1,412,600
			MAIL ITEM:	45	2020 ANNUAL ASSMT:	2,364.97
044-032-001-0001	RANKIN ROAD INC	TR 1	ACRES:	1.0150	LAND:	221,065
	% JAAKKO TALVITIE	RANKIN PARK U/R	STATUS:	F1	IMPROV:	1,251,930
U	7301 N FM 620 RD STE 155	ABST 608 S L NOBLE	MAP:	5266D	EXEMPT:	
	AUSTIN TX 78726-4537		SITUS:	313 RANKIN RD	ASS VAL:	1,472,995
			MAIL ITEM:	289	2020 ANNUAL ASSMT:	2,466.09
044-032-001-0003	KAIVAL LLC	TR 3	ACRES:	1.0310	LAND:	178,772
	17819 MOSSFOREST DR	RANKIN PARK U/R	STATUS:	F1	IMPROV:	451,707
U	HOUSTON TX 77090-1931	ABST 608 S L NOBLE	MAP:	5266D	EXEMPT:	
NC			SITUS:	13619 W RANKIN CIR	ASS VAL:	630,479
			MAIL ITEM:	194	2020 ANNUAL ASSMT:	1,055.55
044-032-001-0004	TAXIARCHOU PROPERTIES LLC	TR 4	ACRES:	1.1670	LAND:	203,336
	16426 LAKEWOOD FIELD DR	RANKIN PARK U/R	STATUS:	F1	IMPROV:	89,326
C	TOMBALL TX 77377-8790	ABST 608 S L NOBLE	MAP:	5266D	EXEMPT:	
			SITUS:	403 RANKIN CIR N	ASS VAL:	292,662
			MAIL ITEM:	331	2020 ANNUAL ASSMT:	489.97
044-032-001-0005	RANKIN PARK MAINTENANCE & UTILITIES INC	TR 5	ACRES:	0.3705	LAND:	32,282
	PO BOX 9648	RANKIN PARK U/R	STATUS:	C2	IMPROV:	
C	SPRING TX 77387-6648	ABST 608 S L NOBLE	MAP:	5266D	EXEMPT:	
			SITUS:	N RANKIN CIR	ASS VAL:	32,282
			MAIL ITEM:	287	2020 ANNUAL ASSMT:	54.05
044-032-001-0007	CORTES RAMIRO VALDESPINO	TRS 7B & 8	ACRES:	2.6037	LAND:	453,668
	1006 SAURIS CT	RES B1 BLK 1	STATUS:	C2	IMPROV:	
C	HOUSTON TX 77038-2440	STEWART RANKIN PARK SEC 3	MAP:	5266D	EXEMPT:	
		RANKIN PARK U/R	SITUS:	18702 N RANKIN CIR	ASS VAL:	453,668
			MAIL ITEM:	86	2020 ANNUAL ASSMT:	759.53
044-032-001-0009	HARDEN JOHN & LYNN	TR 10	ACRES:	1.5910	LAND:	277,212
	13702 GILLMAN PARK	RANKIN PARK U/R	STATUS:	F1	IMPROV:	444,244
U	HOUSTON TX 77073-5488	ABST 608 S L NOBLE	MAP:	5266D	EXEMPT:	
			SITUS:	13702 GILLMAN PARK	ASS VAL:	721,456
			MAIL ITEM:	154	2020 ANNUAL ASSMT:	1,207.86

	ACCT NUMBER	OWNER	LEGAL DESCRIPTION	OTHER INFORMATION		TYPE	VALUATION
	044-032-001-0010	AUBERI HOLDINGS LLC	TR 11	ACRES:	1.4460	LAND:	199,748
		31415 BECKY LN	RANKIN PARK U/R	STATUS:	F1	IMPROV:	596,704
U		MAGNOLIA TX 77354-2281	ABST 608 S L NOBLE	MAP:	5266D	EXEMPT:	
				SITUS:	13630 GILLMAN PARK	ASS VAL:	796,452
				MAIL ITEM:	43	2020 ANNUAL ASSMT:	1,333.42
	044-032-001-0013	WESTCAP CORP	TR 15	ACRES:	2.6948	LAND:	352,155
		ATTN REAL ESTATE DEPT	RANKIN PARK U/R	STATUS:	C2	IMPROV:	
U		P O BOX 209080	ABST 608 S L NOBLE	MAP:	5266D	EXEMPT:	
		AUSTIN TX 78720-9080		SITUS:	RANKIN CIR W	ASS VAL:	352,155
				MAIL ITEM:	357	2020 ANNUAL ASSMT:	589.58
	044-032-001-0015	HL AUTO LLC	TR 17	ACRES:	1.7950	LAND:	390,950
		501 RANKIN RD	RANKIN PARK U/R	STATUS:	F1	IMPROV:	1,371,498
U		HOUSTON TX 77073-4501	ABST 608 S L NOBLE	MAP:	5266D	EXEMPT:	
				SITUS:	501 RANKIN RD	ASS VAL:	1,762,448
				MAIL ITEM:	161	2020 ANNUAL ASSMT:	2,950.69
	044-032-001-0016	HL AUTO LLC	TR 18	ACRES:	0.6108	LAND:	133,030
		501 RANKIN RD	RANKIN PARK U/R	STATUS:	F1	IMPROV:	25,097
U		HOUSTON TX 77073-4501	ABST 608 S L NOBLE	MAP:	5266D	EXEMPT:	
				SITUS:	501 RANKIN RD	ASS VAL:	158,127
				MAIL ITEM:	161	2020 ANNUAL ASSMT:	264.74
	044-032-001-0026	SAINT INSULATION LLC	TR 30	ACRES:	1.0631	LAND:	185,236
		111 EXCHANGE PL	RANKIN PARK U/R	STATUS:	F1	IMPROV:	413,941
C		LAFAYETTE LA 70503-2509	ABST 608 S L NOBLE	MAP:	5266D	EXEMPT:	
				SITUS:	619 RANKIN CIR N	ASS VAL:	599,177
				MAIL ITEM:	303	2020 ANNUAL ASSMT:	1,003.14
	044-032-001-0030	OLSEN GARY V	TR 34	ACRES:	1.3700	LAND:	208,108
		5005 S 9TH E	RANKIN PARK U/R	STATUS:	F1	IMPROV:	558,163
U		IDAHO FALLS ID 83404-7636	ABST 608 S L NOBLE	MAP:	5266D	EXEMPT:	
				SITUS:	13614 RANKIN CIR E	ASS VAL:	766,271
				MAIL ITEM:	255	2020 ANNUAL ASSMT:	1,282.89
	044-032-001-0031	SAFE M INC	LT 36	ACRES:	1.3800	LAND:	480,904
		51 RIVERCOACH LN	RANKIN PARK U/R	STATUS:	F1	IMPROV:	339,988
C		SUGAR LAND TX 77479-5545	ABST 608 S L NOBLE	MAP:	5266D	EXEMPT:	
				SITUS:	527 RANKIN RD	ASS VAL:	820,892
				MAIL ITEM:	302	2020 ANNUAL ASSMT:	1,374.34
	044-032-001-0033	RIVA DEVELOPMENT CORP	TRS 39 & 41	ACRES:	3.9600	LAND:	862,490
		PO BOX 9648	RANKIN PARK U/R	STATUS:	C2	IMPROV:	
U		SPRING TX 77387-6648	ABST 608 S L NOBLE	MAP:	5266D	EXEMPT:	
				SITUS:	RANKIN RD	ASS VAL:	862,490
				MAIL ITEM:	296	2020 ANNUAL ASSMT:	1,443.98
	044-032-001-0034	OKASHAA FINANCIAL LP	TR 42	ACRES:	1.8334	LAND:	289,452
		2826 ALAN LAKE LN	RANKIN PARK U/R	STATUS:	F1	IMPROV:	1,109,784
U		SPRING TX 77388-6098	ABST 608 S L NOBLE	MAP:	5266D	EXEMPT:	
				SITUS:	616 RANKIN CIR N	ASS VAL:	1,399,236
				MAIL ITEM:	254	2020 ANNUAL ASSMT:	2,342.60
	044-032-001-0037	RIVA DEVELOPMENT COMPANY	TR 45	ACRES:	1.9800	LAND:	431,245
		PO BOX 9648	RANKIN PARK U/R	STATUS:	F1	IMPROV:	35,030
U		SPRING TX 77387-6648	ABST 608 S L NOBLE	MAP:	5266D	EXEMPT:	
				SITUS:	555 RANKIN RD	ASS VAL:	466,275
				MAIL ITEM:	296	2020 ANNUAL ASSMT:	780.64

	ACCT NUMBER	OWNER	LEGAL DESCRIPTION	OTHER INFORMATION		TYPE	VALUATION
	044-032-001-0039	BBK PROPERTIES LLC	TR 47	ACRES:	1.1109	LAND:	193,564
		2048 JOHANNA DR	RANKIN PARK U/R	STATUS:	F1	IMPROV:	33,445
U		HOUSTON TX 77055-1702	ABST 608 S L NOBLE	MAP:	5266D	EXEMPT:	
				SITUS:	E RANKIN CIR	ASS VAL:	227,009
				MAIL ITEM:	54	2020 ANNUAL ASSMT:	380.06
	044-032-001-0040	GARLAND PETE R	TR 48	ACRES:	1.9800	LAND:	431,245
		PO BOX 9648	RANKIN PARK U/R	STATUS:	C2	IMPROV:	
U		SPRING TX 77387-6648	ABST 608 S L NOBLE	MAP:	5266D	EXEMPT:	
				SITUS:	RANKIN RD	ASS VAL:	431,245
				MAIL ITEM:	130	2020 ANNUAL ASSMT:	721.99
	044-032-001-0042	RANKIN PARK MAINTENANCE & UTILITIES INC	RES A	ACRES:	0.5950	LAND:	67,538
		PO BOX 9648	(IMPS*0440320010050)	STATUS:	C2	IMPROV:	
U		SPRING TX 77387-6648	RANKIN PARK U/R	MAP:	5266D	EXEMPT:	
			ABST 608 S L NOBLE	SITUS:	N RANKIN CIR	ASS VAL:	67,538
				MAIL ITEM:	287	2020 ANNUAL ASSMT:	113.07
	044-032-001-0043	RANKIN PARK MAINTENANCE & UTILITIES INC	RES B	ACRES:	0.6890	LAND:	96,038
		PO BOX 9648	RANKIN PARK U/R	STATUS:	C2	IMPROV:	
U		SPRING TX 77387-6648	ABST 608 S L NOBLE	MAP:	5266D	EXEMPT:	
				SITUS:	RANKIN CIR	ASS VAL:	96,038
				MAIL ITEM:	287	2020 ANNUAL ASSMT:	160.79
	044-032-001-0045	RANKIN ROAD INC	TR 2A	ACRES:	0.2740	LAND:	47,740
		C/O JAAKKO TALVITIE	RANKIN PARK U/R	STATUS:	C2	IMPROV:	
U		7301 N FM 620 RD STE 155	ABST 608 S L NOBLE	MAP:	5266D	EXEMPT:	
		AUSTIN TX 78726-4537		SITUS:	W RANKIN CIR	ASS VAL:	47,740
				MAIL ITEM:	289	2020 ANNUAL ASSMT:	79.93
	044-032-001-0047	RIVA DEVELOPMENT COMPANY	TR 42A	ACRES:	0.5165	LAND:	89,996
		PO BOX 9648	RANKIN PARK U/R	STATUS:	F1	IMPROV:	16,555
U		SPRING TX 77387-6648	ABST 608 S L NOBLE	MAP:	5266D	EXEMPT:	
				SITUS:	555 RANKIN RD	ASS VAL:	106,551
				MAIL ITEM:	296	2020 ANNUAL ASSMT:	178.39
	044-032-001-0048	MT INVESTMENTS INC	TR 37	ACRES:	1.2410	LAND:	216,228
		121A-31 SOUTHRIDGE DR	RANKIN PARK U/R	STATUS:	F1	IMPROV:	153,787
C		OKOTOKS AB T1S 2N3	ABST 608 S L NOBLE	MAP:	5266D	EXEMPT:	
		CANADA		SITUS:	13702 RANKIN PARK	ASS VAL:	370,015
				MAIL ITEM:	367	2020 ANNUAL ASSMT:	619.48
	044-032-001-0049	MT INVESTMENTS INC	TR 38	ACRES:	1.1090	LAND:	193,232
		121A-31 SOUTHRIDGE DR	RANKIN PARK U/R	STATUS:	F1	IMPROV:	85,769
C		OKOTOKS AB T1S 2N3	ABST 608 S L NOBLE	MAP:	5266D	EXEMPT:	
		CANADA		SITUS:	13702 N RANKIN CIR	ASS VAL:	279,001
				MAIL ITEM:	367	2020 ANNUAL ASSMT:	467.10
	044-032-001-0052	BOC ENTERPRISES LLC	TR 4A	ACRES:	1.0000	LAND:	174,240
		31275 SIERRA BONITA	RANKIN PARK U/R	STATUS:	F1	IMPROV:	418,434
C		TEMECULA CA 92592-3100	ABST 608 S L NOBLE	MAP:	5266D	EXEMPT:	
				SITUS:	13711 RANKIN PARK	ASS VAL:	592,674
				MAIL ITEM:	57	2020 ANNUAL ASSMT:	992.25
	044-032-001-0059	DO VICTOR H	LT 35	ACRES:	1.3760	LAND:	177,356
		17510 MEMORIAL RIDGE DR	RANKIN PARK U/R	STATUS:	F1	IMPROV:	168,756
C		SPRING TX 77379-3034	ABST 608 S L NOBLE	MAP:	5266D	EXEMPT:	
				SITUS:	13608 RANKIN CIR E	ASS VAL:	346,112
				MAIL ITEM:	97	2020 ANNUAL ASSMT:	579.46

ACCT NUMBER	OWNER	LEGAL DESCRIPTION	OTHER INFORMATION		TYPE	VALUATION
044-041-000-0010	LANCER INVESTMENT GROUP LLC	TRS 1A 1A-2 1A-3 1A-4 & 1A-5	ACRES:	5.7300	LAND:	748,794
	1585 MEMORIAL DR STE 704	ABST 617 D O'NEAL	STATUS:	D2	IMPROV:	
C	HOUSTON TX 77079-0000		MAP:	5265A	EXEMPT:	
			SITUS:	RUSHCREEK DR	ASS VAL:	748,794
			MAIL ITEM:	202	2020 ANNUAL ASSMT:	1,253.63
044-041-000-0061	RANKIN 45 INDUSTRIAL LLC	TR 2A-1	ACRES:	1.6355	LAND:	1,068,630
	2800 POST OAK BLVD STE 400	ABST 617 D O'NEAL	STATUS:	C2	IMPROV:	
U	HOUSTON TX 77056-6169		MAP:	5266D	EXEMPT:	
			SITUS:	13800 NORTH FWY	ASS VAL:	1,068,630
			MAIL ITEM:	284	2020 ANNUAL ASSMT:	1,789.10
045-003-000-0015	IRANNEZHAD SADEGH	TR 17B	ACRES:	2.3318	LAND:	279,326
	17420 SANDY CLIFFS DR	ABST 699 W SEVEY	STATUS:	C2	IMPROV:	
U	HOUSTON TX 77090-2062		MAP:	5365A	EXEMPT:	
			SITUS:	W HARDY RD	ASS VAL:	279,326
			MAIL ITEM:	177	2020 ANNUAL ASSMT:	467.65
045-053-000-0009	US VENTURE INC	TR 2A	ACRES:	7.1680	LAND:	1,998,330
	425 BETTER WAY	(PC IMPS*0450530000060)	STATUS:	F2	IMPROV:	6,590,904
C	APPLETON WI 54915-6192	ABST 749 P SULLIVAN	MAP:	5265D	EXEMPT:	
NC			SITUS:	12325 NORTH FWY	ASS VAL:	8,589,234
			MAIL ITEM:	342	2020 ANNUAL ASSMT:	14,380.10
045-053-000-1007	FRIENDS OF DOWN SYNDROME	TR 5A-1	ACRES:	0.6663	LAND:	116,096
	11947 NORTH FWY STE 300	ABST 749 P SULLIVAN	STATUS:	C2	IMPROV:	
U	HOUSTON TX 77060-1700		MAP:	5265D	EXEMPT:	
			SITUS:	11945 NORTH FWY	ASS VAL:	116,096
			MAIL ITEM:	126	2020 ANNUAL ASSMT:	194.37
045-054-000-0007	GLOBI LLC	TR 1E	ACRES:	4.1000	LAND:	1,285,891
	1805 DUNSTAN RD	ABST 750 P SULLIVAN	STATUS:	C2	IMPROV:	
U	HOUSTON TX 77005-1729		MAP:	5266B	EXEMPT:	
			SITUS:	14400 NORTH FWY	ASS VAL:	1,285,891
			MAIL ITEM:	137	2020 ANNUAL ASSMT:	2,152.84
045-054-000-0012	KUYKENDAHL PROPERTY 1996 JV LP	TRS 6 & 7	ACRES:	15.1420	LAND:	1,672,756
	% AVI RON	ABST 750 P SULLIVAN	STATUS:	C2	IMPROV:	
U	4808 GIBSON ST		MAP:	5266C	EXEMPT:	
	HOUSTON TX 77007-5480		SITUS:	KUYKENDAHL RD	ASS VAL:	1,672,756
			MAIL ITEM:	199	2020 ANNUAL ASSMT:	2,800.53
045-054-000-0022	NARSI MANAGEMENT LP	TR 2D	ACRES:	8.8100	LAND:	1,151,292
	2802 N WAYSIDE	ABST 750 P SULLIVAN	STATUS:	C2	IMPROV:	
U	HOUSTON TX 77020-5573		MAP:	5266C	EXEMPT:	
			SITUS:	KUYKENDAHL RD	ASS VAL:	1,151,292
			MAIL ITEM:	245	2020 ANNUAL ASSMT:	1,927.49
045-054-000-0108	BYRNE REAL PROPERTY HOLDINGS LLC	TR 1G	ACRES:	1.1483	LAND:	50,020
	13714 PEGASUS RD	ABST 750 P SULLIVAN	STATUS:	C2	IMPROV:	
U	CYPRESS TX 77429-5130		MAP:	5266B	EXEMPT:	
			SITUS:	14444 NORTH FWY	ASS VAL:	50,020
			MAIL ITEM:	66	2020 ANNUAL ASSMT:	83.74
045-054-000-0131	SHADY ACRES CHURCH OF CHRIST INC	TR 1D-4	ACRES:	3.1622	LAND:	413,235
	PO BOX 38165	ABST 750 P SULLIVAN	STATUS:	C2	IMPROV:	
C	HOUSTON TX 77238-8165		MAP:	5266A	EXEMPT:	
			SITUS:	KUYKENDAHL RD	ASS VAL:	413,235
			MAIL ITEM:	313	2020 ANNUAL ASSMT:	691.84

ACCT NUMBER	OWNER	LEGAL DESCRIPTION	OTHER INFORMATION		TYPE	VALUATION
045-054-000-0135	BYRNE REAL PROPERTY HOLDINGS LLC	TRS 1A-1 THRU 1A-6 & 1G-1	ACRES:	7.8400	LAND:	2,063,000
	13714 PEGASUS RD	ABST 750 P SULLIVAN	STATUS:	F1	IMPROV:	2,150,010
U	CYPRESS TX 77429-5130		MAP:	5266B	EXEMPT:	
			SITUS:	14444 NORTH FWY	ASS VAL:	4,213,010
			MAIL ITEM:	66	2020 ANNUAL ASSMT:	7,053.42
045-054-000-0167	PATEL VIJAY N	TR 2D-1	ACRES:	4.5678	LAND:	119,383
	9431 LOCHFLORA DR	ABST 750 P SULLIVAN	STATUS:	C2	IMPROV:	
U	SPRING TX 77379-5601		MAP:	5266C	EXEMPT:	
			SITUS:	ELLA (OFF) BLVD	ASS VAL:	119,383
			MAIL ITEM:	268	2020 ANNUAL ASSMT:	199.87
045-153-000-0061	SEALY IDV ALDINE BENDER LLC	TRS 2 9 & 10	ACRES:	36.1445	LAND:	3,148,908
	10375 RICHMOND AVE STE 1415	ABST 849 C WALTER	STATUS:	F2	IMPROV:	208,083
U	HOUSTON TX 77042-4152		MAP:	5364A	EXEMPT:	
			SITUS:	505 ALDINE BENDER RD	ASS VAL:	3,356,991
			MAIL ITEM:	310	2020 ANNUAL ASSMT:	5,620.27
046-037-000-0030	PINTO REALTY DEV INC	TR 5 BLK 4	ACRES:	7.8244	LAND:	340,831
	3737 BUFFALO SPEEDWAY STE 1100	ABST 937 WCRR CO SEC 21 BLK 4	STATUS:	C2	IMPROV:	
U	HOUSTON TX 77098-3740		MAP:	5264C	EXEMPT:	
AC			SITUS:	ELLA BLVD	ASS VAL:	340,831
			MAIL ITEM:	273	2020 ANNUAL ASSMT:	570.62
046-169-000-0017	PINTO REALTY DEV INC	TR 1A-11	ACRES:	7.0289	LAND:	1,530,895
	3737 BUFFALO SPEEDWAY STE 1100	ABST 1069 WCRR CO SEC 20 BLK 4	STATUS:	C2	IMPROV:	
U	HOUSTON TX 77098-3740		MAP:	5264D	EXEMPT:	
			SITUS:	10600 DEER RD	ASS VAL:	1,530,895
			MAIL ITEM:	273	2020 ANNUAL ASSMT:	2,563.02
046-215-000-0006	PINTO REALTY DEV INC	TR 1D	ACRES:	4.3244	LAND:	941,855
	3737 BUFFALO SPEEDWAY STE 1100	WCRR CO SEC 18 BLK 4	STATUS:	C2	IMPROV:	
U	HOUSTON TX 77098-0000	ABST 1133 J E DURKEE	MAP:	5264B	EXEMPT:	
			SITUS:	PLAZA VERDE DR	ASS VAL:	941,855
			MAIL ITEM:	273	2020 ANNUAL ASSMT:	1,576.85
047-061-000-0021	DRJ ACQUISITIONS LLC	TR 7A	ACRES:	1.3080	LAND:	227,904
	10707 SHARMON RD	ABST 1286 WCRR CO SEC 16 BLK 4	STATUS:	F1	IMPROV:	515,563
C	HOUSTON TX 77038-1307		MAP:	5264A	EXEMPT:	
			SITUS:	10707 SHARMON RD	ASS VAL:	743,467
			MAIL ITEM:	98	2020 ANNUAL ASSMT:	1,244.71
048-032-000-0012	PINTO REALTY DEV INC	TR 1E	ACRES:	0.6153	LAND:	134,010
	3737 BUFFALO SPEEDWAY STE 1100	WCRR CO SEC 18 BLK 4	STATUS:	C2	IMPROV:	
U	HOUSTON TX 77098-3740	ABST 1493 J H STEWART	MAP:	5264A	EXEMPT:	
			SITUS:	ELLA BLVD	ASS VAL:	134,010
			MAIL ITEM:	273	2020 ANNUAL ASSMT:	224.36
048-033-000-0001	PINTO REALTY DEV INC	TR 1	ACRES:	11.0118	LAND:	2,398,370
	3737 BUFFALO SPEEDWAY STE 1100	WCRR CO SEC 18 BLK 4	STATUS:	C2	IMPROV:	
U	HOUSTON TX 77098-3740	ABST 1494 G M STEWART	MAP:	5264B	EXEMPT:	
			SITUS:	GREENS CROSSING BLVD	ASS VAL:	2,398,370
			MAIL ITEM:	273	2020 ANNUAL ASSMT:	4,015.35
048-033-000-0017	FREEDOM FUEL PBP LLC	TR 1D-5	ACRES:	0.0092	LAND:	2,246
	6002 DEBBIELOU GARDENS DR	ABST 1494 G M STEWART	STATUS:	C2	IMPROV:	
U	HOUSTON TX 77034-2900		MAP:	5264B	EXEMPT:	
			SITUS:	FALLBROOK DR	ASS VAL:	2,246
			MAIL ITEM:	125	2020 ANNUAL ASSMT:	3.76

ACCT NUMBER	OWNER	LEGAL DESCRIPTION	OTHER INFORMATION		TYPE	VALUATION
048-033-000-0019	JIF I45 NORTH HOUSTON II LLC	TRS 1B 1C & 1D	ACRES:	11.4300	LAND:	2,489,455
	100 DUNBAR ST STE 400	WCRR CO SEC 18 BLK 4	STATUS:	C2	IMPROV:	
U	SPARTANBURG SC 29306-5189	ABST 1494 G M STEWART	MAP:	5264B	EXEMPT:	
AN			SITUS:	FALLBROOK DR	ASS VAL:	2,489,455
			MAIL ITEM:	186	2020 ANNUAL ASSMT:	4,167.85
048-033-000-0020	JIF I45 NORTH HOUSTON LLC	TR 1D-6	ACRES:	0.5075	LAND:	110,535
	100 DUNBAR ST STE 400	WCRR CO SEC 18 BLK 4	STATUS:	C2	IMPROV:	
U	SPARTANBURG SC 29306-5189	ABST 1494 G M STEWART	MAP:	5264B	EXEMPT:	
AN			SITUS:	FALLBROOK DR	ASS VAL:	110,535
			MAIL ITEM:	188	2020 ANNUAL ASSMT:	185.06
048-035-000-0018	PINTO REALTY DEV INC	TR 1L	ACRES:	29.1297	LAND:	6,344,450
	3737 BUFFALO SPEEDWAY STE 1100	ABST 1496 A SUMBARDO	STATUS:	C2	IMPROV:	
U	HOUSTON TX 77098-3740		MAP:	5264A	EXEMPT:	
			SITUS:	N SAM HOUSTON PKY W	ASS VAL:	6,344,450
			MAIL ITEM:	273	2020 ANNUAL ASSMT:	10,621.88
048-035-000-0025	ELLA INDUSTRIAL 2 LLC	TRS 1K-1 & 1P-3 &	ACRES:	30.0300	LAND:	6,540,535
	2800 POST OAK BLVD STE 2800	TRS 1B-1A & 1H-2	STATUS:	F1	IMPROV:	10,606,757
C	HOUSTON TX 77056-6100	ABST 1493 WCRR CO SEC 18 BLK 4	MAP:	5264A	EXEMPT:	
NC		ABST 1496 A SUMBARDO	SITUS:	10507 ELLA BLVD	ASS VAL:	17,147,292
			MAIL ITEM:	105	2020 ANNUAL ASSMT:	28,708.00
048-039-000-0003	CMI INVESTMENTS LTD	TR 3C	ACRES:	6.0000	LAND:	850,440
	1900 ALDINE WESTERN RD	ABST 1500 WCRR CO SEC 16 BLK 4	STATUS:	F1	IMPROV:	687,737
U	HOUSTON TX 77038-1204		MAP:	5164B	EXEMPT:	
			SITUS:	1900 ALDINE WESTERN RD	ASS VAL:	1,538,177
			MAIL ITEM:	81	2020 ANNUAL ASSMT:	2,575.22
048-039-000-0012	SHARIFANN ABDEE	TRS 3D & 3D-1	ACRES:	10.8530	LAND:	529,520
	12603 LOUETTA RD STE 105	ABST 1500 WCRR CO SEC 16 BLK 4	STATUS:	C2	IMPROV:	
U	CYPRESS TX 77429-0015		MAP:	5165D	EXEMPT:	
			SITUS:	1820 N SAM HOUSTON PKY W	ASS VAL:	529,520
			MAIL ITEM:	314	2020 ANNUAL ASSMT:	886.52
048-039-000-0016	GSL CONSTRUCTORS SUB 48 LLC	TR 5E	ACRES:	5.1391	LAND:	895,436
	5858 WESTHEIMER RD STE 800	ABST 1500 WCRR CO SEC 16 BLK 4	STATUS:	F1	IMPROV:	2,189,790
C	HOUSTON TX 77057-5777		MAP:	5164B	EXEMPT:	
			SITUS:	1923 N SAM HOUSTON PKY W	ASS VAL:	3,085,226
			MAIL ITEM:	149	2020 ANNUAL ASSMT:	5,165.29
061-217-004-0001	SMITH INTERNATIONAL INC	TR 1D BLK 4	ACRES:	0.0000	LAND:	143,132
	% MARK SEILS	HARBIN ACRES	STATUS:	C2	IMPROV:	
U	1310 RANKIN RD		MAP:	5366D	EXEMPT:	
	HOUSTON TX 77073-4802		SITUS:	RANKIN RD	ASS VAL:	143,132
			MAIL ITEM:	319	2020 ANNUAL ASSMT:	239.63
061-217-004-0008	SMITH INTERNATIONAL INC	.60 U/D INT IN TR 1C BLK 4	ACRES:	0.3900	LAND:	67,954
	% MARK SEILS	(0.6500 AC)	STATUS:	C2	IMPROV:	
U	1310 RANKIN RD	HARBIN ACRES	MAP:	5366D	EXEMPT:	
	HOUSTON TX 77073-4802		SITUS:	RANKIN RD	ASS VAL:	67,954
			MAIL ITEM:	319	2020 ANNUAL ASSMT:	113.77
061-217-004-0009	SMITH INTNL INC	.40 U/D INT IN TR 1C BLK 4	ACRES:	0.2600	LAND:	45,302
	16740 E HARDY RD	(0.6500 AC)	STATUS:	C2	IMPROV:	
U	HOUSTON TX 77032-1125	HARBIN ACRES	MAP:	5366D	EXEMPT:	
			SITUS:	RANKIN RD	ASS VAL:	45,302
			MAIL ITEM:	320	2020 ANNUAL ASSMT:	75.84

ACCT NUMBER	OWNER	LEGAL DESCRIPTION	OTHER INFORMATION		TYPE	VALUATION
083-545-000-0001	MEMON LLC	LT 3 & TRS 1 & 2 BLK 1	ACRES:	0.6226	LAND:	125,838
	12902 NORTH FWY	GLEN FOREST ESTATES	STATUS:	F1	IMPROV:	190,180
C	HOUSTON TX 77060-1232		MAP:	5265B	EXEMPT:	
			SITUS:	12902 NORTH FWY	ASS VAL:	316,018
			MAIL ITEM:	229	2020 ANNUAL ASSMT:	529.08
084-343-000-0015	Z COMMERCIAL PROPERTIES & HOLDINGS LTD	RES B & B1 BLK 1	ACRES:	1.4520	LAND:	505,992
	PO BOX 887	SOUTHBROOK	STATUS:	F1	IMPROV:	632,144
C	STAFFORD TX 77497-0887		MAP:	5265B	EXEMPT:	
			SITUS:	12700 NORTH FWY	ASS VAL:	1,138,136
			MAIL ITEM:	363	2020 ANNUAL ASSMT:	1,905.47
086-165-000-0006	TURNKEY HOLDINGS LLC	LT 6 TR 11A	ACRES:	0.9818	LAND:	85,534
	3455 S DAIRY ASHFORD RD STE 180	HECKENDORN PLACE	STATUS:	F1	IMPROV:	1,256,711
C	HOUSTON TX 77082-5541		MAP:	5265A	EXEMPT:	
NC			SITUS:	12414 DAWN RD	ASS VAL:	1,342,245
			MAIL ITEM:	338	2020 ANNUAL ASSMT:	2,247.19
092-127-000-0001	RANKIN HOUSING PARTNERS LP	TR 1 & 1C	ACRES:	10.1584	LAND:	1,617,789
	1329 E LARK ST	NORTH HOUSTON INDUSTRIES SEC 1	STATUS:	B1	IMPROV:	6,798,525
U	SPRINGFIELD MO 65804-7351		MAP:	5366C	EXEMPT:	
			SITUS:	18204 CHISHOLM TRL	ASS VAL:	8,416,314
			MAIL ITEM:	286	2020 ANNUAL ASSMT:	14,090.59
092-127-000-0006	COLFIN COBALT I-II OWNER LLC	TR 4R-6	ACRES:	4.7197	LAND:	822,360
	P O BOX 30428	NORTH HOUSTON INDUSTRIES SEC 1	STATUS:	F1	IMPROV:	3,827,640
C	CHARLOTTE NC 28230-0428		MAP:	5366C	EXEMPT:	
			SITUS:	18207 CHISHOLM TRL	ASS VAL:	4,650,000
			MAIL ITEM:	84	2020 ANNUAL ASSMT:	7,785.03
092-127-000-0008	M & P ASSOCIATES LLC	TR 8	ACRES:	0.2310	LAND:	20,124
	P O BOX 570416	(726*PT TR V LT 8)	STATUS:	C2	IMPROV:	
U	HOUSTON TX 77257-0416	NORTH HOUSTON INDUSTRIES SEC 1	MAP:	5366C	EXEMPT:	
			SITUS:	1031 GOODNIGHT TRL	ASS VAL:	20,124
			MAIL ITEM:	215	2020 ANNUAL ASSMT:	33.69
092-127-000-0009	M & P ASSOCIATES LLC	TR 9	ACRES:	4.5997	LAND:	801,452
	P O BOX 570416	NORTH HOUSTON INDUSTRIES SEC 1	STATUS:	C2	IMPROV:	
U	HOUSTON TX 77257-0416		MAP:	5366C	EXEMPT:	
			SITUS:	1031 GOODNIGHT TRL	ASS VAL:	801,452
			MAIL ITEM:	215	2020 ANNUAL ASSMT:	1,341.79
092-127-000-0010	M & P ASSOCIATES LLC	TR 10	ACRES:	2.8300	LAND:	493,096
	P O BOX 570416	NORTH HOUSTON INDUSTRIES SEC 1	STATUS:	C2	IMPROV:	
U	HOUSTON TX 77257-0416		MAP:	5366C	EXEMPT:	
			SITUS:	1031 GOODNIGHT TRL	ASS VAL:	493,096
			MAIL ITEM:	215	2020 ANNUAL ASSMT:	825.54
092-127-000-0011	RANKIN REALITY CO	TR 10-R	ACRES:	2.5000	LAND:	435,600
	% JAMES T ROACH	NORTH HOUSTON INDUSTRIES SEC 1	STATUS:	F2	IMPROV:	
U	1031 GOODNIGHT TRL		MAP:	5366C	EXEMPT:	
	HOUSTON TX 77060-1105		SITUS:	ARMOUR TRL	ASS VAL:	435,600
			MAIL ITEM:	288	2020 ANNUAL ASSMT:	729.28
092-127-000-0015	SOUTHERN STAR CONCRETE INC	TR 13	ACRES:	1.9212	LAND:	334,748
	8500 FREEPORT PKWY STE 200	NORTH HOUSTON INDUSTRIES SEC 1	STATUS:	F1	IMPROV:	55,956
U	IRVING TX 75063-1932		MAP:	5366C	EXEMPT:	
			SITUS:	1123 GOODNIGHT TRL	ASS VAL:	390,704
			MAIL ITEM:	324	2020 ANNUAL ASSMT:	654.12

ACCT NUMBER	OWNER	LEGAL DESCRIPTION	OTHER INFORMATION		TYPE	VALUATION
092-127-000-0035	FERRANTI EMIL PATRICK	TR 4R-2	ACRES:	1.0757	LAND:	374,856
	714 RANKIN RD	NORTH HOUSTON INDUSTRIES SEC 1	STATUS:	F1	IMPROV:	94,145
U	HOUSTON TX 77073-4506		MAP:	5366C	EXEMPT:	
			SITUS:	710 RANKIN RD	ASS VAL:	469,001
			MAIL ITEM:	118	2020 ANNUAL ASSMT:	785.20
092-127-000-0045	KESEF PROPERTIES LLC	TR 1F	ACRES:	1.5000	LAND:	261,360
	5959 TOPANGA CANYON BLVD STE 190	NORTH HOUSTON INDUSTRIES SEC 1	STATUS:	F1	IMPROV:	812,141
U	WOODLAND HILLS CA 91367-8118		MAP:	5366C	EXEMPT:	
			SITUS:	18121 AMMI TRL	ASS VAL:	1,073,501
			MAIL ITEM:	197	2020 ANNUAL ASSMT:	1,797.26
092-127-000-0049	SF SS I LLC	TR 12C	ACRES:	3.0210	LAND:	526,376
	300 SHEPHERD DR STE A	NORTH HOUSTON INDUSTRIES SEC 1	STATUS:	F1	IMPROV:	400,309
U	HOUSTON TX 77007-7377		MAP:	5366C	EXEMPT:	
			SITUS:	1115 GOODNIGHT TRL	ASS VAL:	926,685
			MAIL ITEM:	311	2020 ANNUAL ASSMT:	1,551.46
092-127-000-0148	MULTIFORCE REAL ESTATE LLC	TR 1J	ACRES:	1.5020	LAND:	261,708
	18109 AMMI TRL	NORTH HOUSTON INDUSTRIES SEC 1	STATUS:	F1	IMPROV:	229,524
C	HOUSTON TX 77060-1108		MAP:	5366C	EXEMPT:	
			SITUS:	18109 AMMI TRL	ASS VAL:	491,232
			MAIL ITEM:	244	2020 ANNUAL ASSMT:	822.42
092-127-000-0149	PARKS 1420 LLC	TR 1K	ACRES:	1.5020	LAND:	261,708
	1420 MAC ARTHUR DR STE 101	NORTH HOUSTON INDUSTRIES SEC 1	STATUS:	F1	IMPROV:	7,281
C	CARROLLTON TX 75007-4456		MAP:	5366C	EXEMPT:	
			SITUS:	AMOUR TRL	ASS VAL:	268,989
			MAIL ITEM:	266	2020 ANNUAL ASSMT:	450.34
092-127-000-0151	M & P ASSOCIATES LLC	TR 9A	ACRES:	2.0603	LAND:	358,984
	P O BOX 570416	NORTH HOUSTON INDUSTRIES SEC 1	STATUS:	F1	IMPROV:	101,678
U	HOUSTON TX 77257-0416		MAP:	5366C	EXEMPT:	
			SITUS:	1001 GOODNIGHT TRL	ASS VAL:	460,662
			MAIL ITEM:	215	2020 ANNUAL ASSMT:	771.24
092-127-000-0155	SUNBELT ASPHALT & MATERIAL	TR 13A	ACRES:	4.3293	LAND:	754,336
	% PROP TX DEPT	NORTH HOUSTON INDUSTRIES SEC 1	STATUS:	F1	IMPROV:	31,962
C	1501 BELVEDERE RD		MAP:	5366C	EXEMPT:	
	WEST PALM BEACH FL 33406-1501		SITUS:	1000 GOODNIGHT TRL	ASS VAL:	786,298
			MAIL ITEM:	326	2020 ANNUAL ASSMT:	1,316.42
092-127-000-0157	L & W SUPPLY CORP	TRS 2B-1 & 2C-1	ACRES:	4.2560	LAND:	741,564
	DBA DRYWALL SUPPLY	NORTH HOUSTON INDUSTRIES SEC 1	STATUS:	F1	IMPROV:	1,286,836
U	ONE ABC PARKWAY		MAP:	5366C	EXEMPT:	
	BELOIT WI 53511-4466		SITUS:	1012 RANKIN RD	ASS VAL:	2,028,400
			MAIL ITEM:	201	2020 ANNUAL ASSMT:	3,395.95
092-127-000-0158	PETRO TUBE INC	TRS 2B-2 2C-2 2C-3 & 3A-1	ACRES:	6.6260	LAND:	1,154,512
	DBA HUNTING PETRO TUBE	NORTH HOUSTON INDUSTRIES SEC 1	STATUS:	F2	IMPROV:	2,773,135
U	16825 NORTHCHASE DR STE 600		MAP:	5366C	EXEMPT:	
	HOUSTON TX 77060-6005		SITUS:	1018 RANKIN RD	ASS VAL:	3,927,647
			MAIL ITEM:	270	2020 ANNUAL ASSMT:	6,575.67
092-127-000-0161	CHISHOLM PARTNERS LLC	TRS 5A 5D-2 & 6A	ACRES:	1.6843	LAND:	293,472
	7720 WESTVIEW DR	NORTH HOUSTON INDUSTRIES SEC 1	STATUS:	F1	IMPROV:	2,325,148
U	HOUSTON TX 77055-5029		MAP:	5366C	EXEMPT:	
AC			SITUS:	18160 IMPERIAL VALLEY DR	ASS VAL:	2,618,620
			MAIL ITEM:	79	2020 ANNUAL ASSMT:	4,384.09

ACCT NUMBER	OWNER	LEGAL DESCRIPTION	OTHER INFORMATION		TYPE	VALUATION
092-127-000-0164	SGKC4	TR 8A	ACRES:	6.6390	LAND:	1,156,780
	5150 OVERLAND AVE	NORTH HOUSTON INDUSTRIES SEC 1	STATUS:	D2	IMPROV:	
U	CULVER CITY CA 90230-4914		MAP:	5366C	EXEMPT:	
			SITUS:	GOODNIGHT TRL	ASS VAL:	1,156,780
			MAIL ITEM:	312	2020 ANNUAL ASSMT:	1,936.68
092-127-000-0168	DRM9 PROPERTIES LLC	TRS 5A-1 5D-2A & 6A-1	ACRES:	0.0000	LAND:	173,056
	1481 W 19TH ST	NORTH HOUSTON INDUSTRIES SEC 1	STATUS:	F1	IMPROV:	1,238,409
U	SAN PEDRO CA 90732-4405		MAP:	5366C	EXEMPT:	
AN			SITUS:	18160 IMPERIAL VALLEY DR	ASS VAL:	1,411,465
			MAIL ITEM:	99	2020 ANNUAL ASSMT:	2,363.07
092-127-000-0169	DRM9 PROPERTIES LLC	TR 6A-2	ACRES:	0.0000	LAND:	164,396
	1481 W 19TH ST	NORTH HOUSTON INDUSTRIES SEC 1	STATUS:	F1	IMPROV:	1,088,302
U	SAN PEDRO CA 90732-4405		MAP:	5366C	EXEMPT:	
AN			SITUS:	18150 IMPERIAL VALLEY DR	ASS VAL:	1,252,698
			MAIL ITEM:	99	2020 ANNUAL ASSMT:	2,097.27
092-127-001-0025	GGS GROUP LLC	TR H1	ACRES:	3.4300	LAND:	597,644
	PO BOX 249	NORTH HOUSTON INDUSTRIAL SEC 1	STATUS:	B1	IMPROV:	2,663,261
C	EAST NORWICH NY 11732-0249		MAP:	5365A	EXEMPT:	
			SITUS:	717 RICHCREST DR	ASS VAL:	3,260,905
			MAIL ITEM:	135	2020 ANNUAL ASSMT:	5,459.41
092-127-001-0028	CHAPMAN FAMILY PARTNERSHIP TWELVE LTD	TR 14R & 32	ACRES:	8.5500	LAND:	1,489,752
	10461 WESTPARK DR	NORTH HOUSTON INDUSTRIES SEC 1	STATUS:	D2	IMPROV:	
C	HOUSTON TX 77042-5314		MAP:	5366C	EXEMPT:	
			SITUS:	IMPERIAL VALLEY DR	ASS VAL:	1,489,752
			MAIL ITEM:	77	2020 ANNUAL ASSMT:	2,494.14
092-127-001-0041	4DLRJ PROPERTIES	TRS Q1 & R2	ACRES:	1.9628	LAND:	342,000
	1030 REGIONAL PARK DR	NORTH HOUSTON INDUSTRIES SEC 1	STATUS:	F1	IMPROV:	1,917,892
C	HOUSTON TX 77060-1117		MAP:	5365A	EXEMPT:	
			SITUS:	1030 REGIONAL PARK DR	ASS VAL:	2,259,892
			MAIL ITEM:	14	2020 ANNUAL ASSMT:	3,783.51
103-112-000-0005	AUTOZONE PARTS INC	RES A2	ACRES:	3.6210	LAND:	788,655
	123 SOUTH FRONT STREET	IMPERIAL VALLEY COM DEV SEC 1	STATUS:	F1	IMPROV:	875,445
U	MEMPHIS TN 38103-3607		MAP:	5264B	EXEMPT:	
			SITUS:	74 ALDINE BENDER RD	ASS VAL:	1,664,100
			MAIL ITEM:	44	2020 ANNUAL ASSMT:	2,786.04
103-112-000-0007	SVG PROPERTIES LLC	RES A4	ACRES:	5.3445	LAND:	1,164,035
	11960 AIRLINE DR	IMPERIAL VALLEY COM DEV SEC 1	STATUS:	B1	IMPROV:	7,386,090
C	HOUSTON TX 77037-1025		MAP:	5264B	EXEMPT:	
			SITUS:	11960 AIRLINE DR	ASS VAL:	8,550,125
			MAIL ITEM:	328	2020 ANNUAL ASSMT:	14,314.62
103-113-000-0003	STORE IT ALL AIRLINE LLC	RES B1	ACRES:	4.5518	LAND:	1,387,932
	6001 MONTROSE RD STE 705	IMPERIAL VALLEY COM DEV SEC 1	STATUS:	F1	IMPROV:	2,766,953
C	ROCKVILLE MD 20852-4873		MAP:	5264B	EXEMPT:	
			SITUS:	11820 AIRLINE DR	ASS VAL:	4,154,885
			MAIL ITEM:	325	2020 ANNUAL ASSMT:	6,956.11
103-113-000-0004	AIRLINE PROPERTIES INC	RES B2	ACRES:	2.7282	LAND:	831,880
	1001 WEST LOOP S STE 880	IMPERIAL VALLEY COM DEV SEC 1	STATUS:	F1	IMPROV:	1,311,729
U	HOUSTON TX 77027-9085		MAP:	5264B	EXEMPT:	
			SITUS:	11830 AIRLINE DR	ASS VAL:	2,143,609
			MAIL ITEM:	28	2020 ANNUAL ASSMT:	3,588.83

ACCT NUMBER	OWNER	LEGAL DESCRIPTION	OTHER INFORMATION		TYPE	VALUATION
108-382-000-0001	DNA HOSPITALITY LLC	RES A1 BLK 1	ACRES:	2.5810	LAND:	899,432
	6021 CALHOUN RD	NORTHPOINT SEC 1 R/P	STATUS:	F1	IMPROV:	1,023,387
C	HOUSTON TX 77021-3305		MAP:	5265D	EXEMPT:	
			SITUS:	6 N SAM HOUSTON PKY E	ASS VAL:	1,922,819
			MAIL ITEM:	96	2020 ANNUAL ASSMT:	3,219.18
108-382-000-0005	SHOMER II LTD	RES A5 BLK 1	ACRES:	2.2900	LAND:	798,016
	450 N SAM HOUSTON PKWY E STE 250	NORTHPOINT SEC 1 R/P	STATUS:	F1	IMPROV:	538,414
C	HOUSTON TX 77060-3556		MAP:	5265D	EXEMPT:	
			SITUS:	256 N SAM HOUSTON PKY E	ASS VAL:	1,336,430
			MAIL ITEM:	317	2020 ANNUAL ASSMT:	2,237.45
108-386-000-0002	WACKAMOLE INVESTORS LP	RES G1 BLK 5	ACRES:	3.8200	LAND:	665,596
	748 MARKET ST STE 200	NORTHPOINT SEC 1 R/P	STATUS:	B1	IMPROV:	23,616,194
C	TACOMA WA 98402-3739		MAP:	5265D	EXEMPT:	
			SITUS:	220 NORTHPOINT DR	ASS VAL:	24,281,790
			MAIL ITEM:	351	2020 ANNUAL ASSMT:	40,652.57
108-386-000-0003	WACKAMOLE INVESTORS LP	RES G2 BLK 5	ACRES:	4.5280	LAND:	788,960
	748 MARKET ST STE 200	NORTHPOINT SEC 1 R/P	STATUS:	C2	IMPROV:	
C	TACOMA WA 98402-3739		MAP:	5365C	EXEMPT:	
			SITUS:	220 NORTHPOINT DR	ASS VAL:	788,960
			MAIL ITEM:	351	2020 ANNUAL ASSMT:	1,320.88
108-387-000-0001	CLEAR SKY CAPITAL NORTH PARK LP	RES D1 BLK 6	ACRES:	6.2090	LAND:	1,081,856
	DBA CLEAR SKY CAP NP LP	NORTHPOINT SEC 1 R/P	STATUS:	B1	IMPROV:	14,272,201
C	2398 EAST CAMELBACK RD STE 615		MAP:	5265D	EXEMPT:	
	PHOENIX AZ 85016-9004		SITUS:	90 NORTHPOINT DR	ASS VAL:	15,354,057
			MAIL ITEM:	80	2020 ANNUAL ASSMT:	25,705.76
108-387-000-0012	2 NORTHPOINT DRIVE HOLDINGS	RES D2 & D4 BLK 6	ACRES:	2.3998	LAND:	1,045,350
	LIMITED PARTNERSHIP	NORTHPOINT SEC 1 R/P	STATUS:	F1	IMPROV:	11,576,210
C	7501 WISCONSIN AVE STE 500W		MAP:	5265D	EXEMPT:	
	BETHESDA MD 20814-6581		SITUS:	2 NORTHPOINT DR	ASS VAL:	12,621,560
			MAIL ITEM:	7	2020 ANNUAL ASSMT:	21,131.02
108-387-000-0014	2 NORTHPOINT DRIVE HOLDINGS	RES D3 BLK 6	ACRES:	1.7600	LAND:	306,664
	LIMITED PARTNERSHIP	NORTHPOINT SEC 1 R/P	STATUS:	C2	IMPROV:	
C	7501 WISCONSIN AVE STE 500W		MAP:	5265D	EXEMPT:	
	BETHESDA MD 20814-6581		SITUS:	NORTHPOINT DR	ASS VAL:	306,664
			MAIL ITEM:	7	2020 ANNUAL ASSMT:	513.42
108-612-000-0001	M & R HOLDING OF TEXAS	RES A	ACRES:	1.7786	LAND:	213,059
	ATTN: SHIRELL MARTIN	GREENBRIAR NORTH SEC 2	STATUS:	C2	IMPROV:	
U	2800 POST OAK BLVD STE 2300		MAP:	5365C	EXEMPT:	
	HOUSTON TX 77056-6173		SITUS:	BENMAR DR	ASS VAL:	213,059
			MAIL ITEM:	216	2020 ANNUAL ASSMT:	356.70
108-612-000-0002	NGUYEN KIMBERLY	RES A1	ACRES:	0.6419	LAND:	125,834
	NGUYEN MICHAEL	GREENBRIAR NORTH SEC 2	STATUS:	F1	IMPROV:	277,917
C	16723 INGLESIDE PARK		MAP:	5365C	EXEMPT:	
	CYPRESS TX 77429-8159		SITUS:	727 BENMAR DR	ASS VAL:	403,751
			MAIL ITEM:	250	2020 ANNUAL ASSMT:	675.96
108-612-000-0003	M & R HOLDINGS OF TX INC	RES A2	ACRES:	0.9519	LAND:	114,029
	ATTN: SHIRELL MARTIN	GREENBRIAR NORTH SEC 2	STATUS:	C2	IMPROV:	
U	2800 POST OAK BLVD STE 500		MAP:	5365C	EXEMPT:	
	HOUSTON TX 77056-6156		SITUS:	BENMAR DR	ASS VAL:	114,029
			MAIL ITEM:	217	2020 ANNUAL ASSMT:	190.91

ACCT NUMBER	OWNER	LEGAL DESCRIPTION	OTHER INFORMATION		TYPE	VALUATION
108-614-000-0001	GREENSPOINT HOSPITALITY LP	RES C	ACRES:	12.7036	LAND:	2,819,364
	9301 SOUTHWEST FWY STE 425	(PR YR IMPS 2018-2019*1086140000006)	STATUS:	F1	IMPROV:	8,215,925
C	HOUSTON TX 77074-1430	GREENBRIAR NORTH SEC 2	MAP:	5365C	EXEMPT:	
NC			SITUS:	707 N SAM HOUSTON PWY E	ASS VAL:	11,035,289
			MAIL ITEM:	145	2020 ANNUAL ASSMT:	18,475.28
108-615-000-0001	HOUSTON PIPE LINE CO LP	RES D1	ACRES:	0.9116	LAND:	198,545
	ATTN: TAX DEPT	GREENBRIAR NORTH SEC 2	STATUS:	C2	IMPROV:	
C	800 E SONTERRA BLVD STE 400		MAP:	5365D	EXEMPT:	
	SAN ANTONIO TX 78258-3941		SITUS:	W HARDY RD	ASS VAL:	198,545
			MAIL ITEM:	164	2020 ANNUAL ASSMT:	332.40
108-615-000-0016	SARDO STEVE	RES D4	ACRES:	0.6100	LAND:	132,855
	15458 W HARDY RD	GREENBRIAR NORTH SEC 2	STATUS:	F1	IMPROV:	318,542
C	HOUSTON TX 77060-3602		MAP:	5365C	EXEMPT:	
			SITUS:	15458 W HARDY RD	ASS VAL:	451,397
			MAIL ITEM:	306	2020 ANNUAL ASSMT:	755.73
108-615-000-0017	SCIENTEC TRADE INC	RES D3	ACRES:	0.5107	LAND:	111,235
	12722 ORCHARD HOLLOW WAY	GREENBRIAR NORTH SEC 2	STATUS:	C2	IMPROV:	
C	HOUSTON TX 77065-3328		MAP:	5365C	EXEMPT:	
			SITUS:	W HARDY RD	ASS VAL:	111,235
			MAIL ITEM:	308	2020 ANNUAL ASSMT:	186.23
108-615-000-0018	ENTERPRISE TEXAS PIPELINE LP	RES D2-A	ACRES:	0.0848	LAND:	18,470
	PO BOX 4018	GREENBRIAR NORTH SEC 2	STATUS:	C2	IMPROV:	
U	HOUSTON TX 77210-4018		MAP:	5365D	EXEMPT:	
			SITUS:	W HARDY RD	ASS VAL:	18,470
			MAIL ITEM:	110	2020 ANNUAL ASSMT:	30.92
108-615-000-0019	ENERPRISE TEXAS PIPELINE LP	RES D2-B	ACRES:	0.1788	LAND:	38,945
	PO BOX 4018	GREENBRIAR NORTH SEC 2	STATUS:	C2	IMPROV:	
U	HOUSTON TX 77210-4018		MAP:	5365D	EXEMPT:	
			SITUS:	15420 W HARDY RD	ASS VAL:	38,945
			MAIL ITEM:	108	2020 ANNUAL ASSMT:	65.20
108-615-000-0021	LAREDO LODGING LLC	RES D2-D	ACRES:	1.4096	LAND:	132,448
	15420 W HARDY ST	GREENBRIAR NORTH SEC 2	STATUS:	C2	IMPROV:	
U	HOUSTON TX 77060-0000		MAP:	5365D	EXEMPT:	
			SITUS:	W HARDY RD	ASS VAL:	132,448
			MAIL ITEM:	208	2020 ANNUAL ASSMT:	221.74
108-617-000-0003	AMG CITYVIEW 2 LLC	RES B2	ACRES:	8.2487	LAND:	1,156,989
	100 GLENBOROUGH DR STE 1000	GREENBRIAR NORTH SEC 1	STATUS:	B1	IMPROV:	10,019,547
C	HOUSTON TX 77067-3621		MAP:	5365A	EXEMPT:	
			SITUS:	17435 IMPERIAL VALLEY DR	ASS VAL:	11,176,536
			MAIL ITEM:	35	2020 ANNUAL ASSMT:	18,711.76
108-617-000-0004	AMG CITYVIEW APARTMENTS LLC	RES B4	ACRES:	9.1308	LAND:	1,252,875
	100 GLENBOROUGH DR STE 1000	GREENBRIAR NORTH SEC 1	STATUS:	B1	IMPROV:	11,305,536
C	HOUSTON TX 77067-3621		MAP:	5365C	EXEMPT:	
			SITUS:	17103 IMPERIAL VALLEY DR	ASS VAL:	12,558,411
			MAIL ITEM:	35	2020 ANNUAL ASSMT:	21,025.29
108-617-000-0010	AMG CITYVIEW 2 LLC	RES B3	ACRES:	6.0000	LAND:	823,284
	100 GLENBOROUGH DR STE 1000	GREENBRIAR NORTH SEC 1	STATUS:	B1	IMPROV:	6,321,041
C	HOUSTON TX 77067-3621		MAP:	5365A	EXEMPT:	
			SITUS:	17133 IMPERIAL VALLEY DR	ASS VAL:	7,144,325
			MAIL ITEM:	35	2020 ANNUAL ASSMT:	11,961.03

ACCT NUMBER	OWNER	LEGAL DESCRIPTION	OTHER INFORMATION		TYPE	VALUATION
108-618-000-0001	ROCKRIDGE2016 LLC	RES C1	ACRES:	3.3380	LAND:	468,197
	5311 BALLYBUNION CT	GREENBRIAR NORTH SEC 1	STATUS:	B1	IMPROV:	1,595,987
U	COLLEGE STATION TX 77845-4642		MAP:	5365C	EXEMPT:	
			SITUS:	16803 IMPERIAL VALLEY DR	ASS VAL:	2,064,184
			MAIL ITEM:	297	2020 ANNUAL ASSMT:	3,455.86
108-618-000-0002	ROCKRIDGE2016 LLC	RES C2	ACRES:	3.2674	LAND:	448,445
	5311 BALLYBUNION CT	GREENBRIAR NORTH SEC 1	STATUS:	B1	IMPROV:	2,865,928
U	COLLEGE STATION TX 77845-4642		MAP:	5365C	EXEMPT:	
			SITUS:	355 BENMAR DR	ASS VAL:	3,314,373
			MAIL ITEM:	297	2020 ANNUAL ASSMT:	5,548.92
108-618-000-0003	ROCKRIDGE2016 LLC	RES C3	ACRES:	5.7621	LAND:	799,426
	5311 BALLYBUNION CT	GREENBRIAR NORTH SEC 1	STATUS:	B1	IMPROV:	5,066,762
U	COLLEGE STATION TX 77845-4642		MAP:	5365C	EXEMPT:	
			SITUS:	301 BENMAR DR	ASS VAL:	5,866,188
			MAIL ITEM:	297	2020 ANNUAL ASSMT:	9,821.17
108-618-000-0007	ROCKRIDGE2016 LLC	RES C7	ACRES:	4.3800	LAND:	601,001
	5311 BALLYBUNION CT	GREENBRIAR NORTH SEC 1	STATUS:	B1	IMPROV:	3,162,730
U	COLLEGE STATION TX 77845-4642		MAP:	5365C	EXEMPT:	
			SITUS:	16818 CARL AVE	ASS VAL:	3,763,731
			MAIL ITEM:	297	2020 ANNUAL ASSMT:	6,301.24
108-618-000-0008	ROCKRIDGE2016 LLC	RES C8	ACRES:	3.3058	LAND:	478,800
	5311 BALLYBUNION CT	GREENBRIAR NORTH SEC 1	STATUS:	B1	IMPROV:	3,197,184
U	COLLEGE STATION TX 77845-4642		MAP:	5365C	EXEMPT:	
			SITUS:	16811 CARL AVE	ASS VAL:	3,675,984
			MAIL ITEM:	297	2020 ANNUAL ASSMT:	6,154.33
108-618-000-0009	ROCKRIDGE2016 LLC	RES C9	ACRES:	3.2379	LAND:	493,651
	5311 BALLYBUNION CT	GREENBRIAR NORTH SEC 1	STATUS:	B1	IMPROV:	2,829,091
U	COLLEGE STATION TX 77845-4642		MAP:	5365C	EXEMPT:	
			SITUS:	16803 CARL AVE	ASS VAL:	3,322,742
			MAIL ITEM:	297	2020 ANNUAL ASSMT:	5,562.93
108-621-000-0003	16303 IMPERIAL LLC	RES F2	ACRES:	8.3210	LAND:	1,449,852
	5214 68TH ST STE 402	GREEMBRIAR NORTH SEC 1	STATUS:	B1	IMPROV:	10,379,140
C	LUBBOCK TX 79424-1523		MAP:	5365C	EXEMPT:	
			SITUS:	16303 IMPERIAL VALLEY DR	ASS VAL:	11,828,992
			MAIL ITEM:	4	2020 ANNUAL ASSMT:	19,804.10
108-621-000-0004	NAZ ENTERPRISES	RES F4	ACRES:	0.7970	LAND:	208,302
	608 LITTLE JOHN LN	(PR YR IMPS 2008-2012*1086210000011)	STATUS:	F1	IMPROV:	433,812
C	HOUSTON TX 77024-5721	GREENBRIAR NORTH SEC 1	MAP:	5365C	EXEMPT:	
			SITUS:	16485 IMPERIAL VALLEY DR	ASS VAL:	642,114
			MAIL ITEM:	249	2020 ANNUAL ASSMT:	1,075.03
108-622-000-0012	K & B INTERESTS INC	RES G4	ACRES:	4.5370	LAND:	1,185,792
	412 N SAM HOUSTON PKWY E # I	GREENBRIAR NORTH SEC 1	STATUS:	F1	IMPROV:	1,599,796
U	HOUSTON TX 77060-3508		MAP:	5365C	EXEMPT:	
			SITUS:	416 N SAM HOUSTON PKY E	ASS VAL:	2,785,588
			MAIL ITEM:	190	2020 ANNUAL ASSMT:	4,663.63
108-623-000-0002	FRANCISCO MUSIC STUDIOS INC	RES H1	ACRES:	1.9211	LAND:	502,098
	PO BOX 1670	GREENBRIAR NORTH SEC 1	STATUS:	F1	IMPROV:	810,898
U	IOWA CITY IA 52244-1670		MAP:	5365C	EXEMPT:	
			SITUS:	530 N SAM HOUSTON PKY E	ASS VAL:	1,312,996
			MAIL ITEM:	124	2020 ANNUAL ASSMT:	2,198.22

ACCT NUMBER	OWNER	LEGAL DESCRIPTION	OTHER INFORMATION		TYPE	VALUATION
108-623-000-0006	A & P HOSPITALITY LLC	RES H4	ACRES:	3.9225	LAND:	1,025,196
	19606 CYRESSWOOD CT	GREENBRIAR NORTH SEC 1	STATUS:	F1	IMPROV:	2,429,657
U	SPRING TX 77388-6016		MAP:	5365C	EXEMPT:	
			SITUS:	502 N SAM HOUSTON PKY E	ASS VAL:	3,454,853
			MAIL ITEM:	18	2020 ANNUAL ASSMT:	5,784.11
108-691-000-0021	REALTY INCOME TX PPTIES LP	RES B3-A BLK 1	ACRES:	0.7730	LAND:	471,408
	WENDY'S INTERNATIONAL INC PROP TAX	GREENSGATE SEC 1	STATUS:	F1	IMPROV:	330,132
C	1 DAVE THOMAS BLVD		MAP:	5265B	EXEMPT:	
	DUBLIN OH 43017-5452		SITUS:	243 W GREENS RD	ASS VAL:	801,540
			MAIL ITEM:	290	2020 ANNUAL ASSMT:	1,341.94
108-692-000-0002	ZGNHP1 LLC	RES C2 BLK 2	ACRES:	1.6205	LAND:	988,246
	1980 POST OAK BLVD STE 2020	GREENSGATE SEC 1	STATUS:	F1	IMPROV:	1,237,526
C	HOUSTON TX 77056-3820		MAP:	5265B	EXEMPT:	
			SITUS:	12400 NORTH FWY	ASS VAL:	2,225,772
			MAIL ITEM:	365	2020 ANNUAL ASSMT:	3,726.39
108-790-000-0001	AMG CITYVIEW APARTMENTS LLC	RES A1	ACRES:	11.8015	LAND:	1,619,330
	100 GLENBOROUGH DR STE 1000	GREENBRIAR NORTH SEC 3	STATUS:	B1	IMPROV:	4,733,842
C	HOUSTON TX 77067-3621		MAP:	5365C	EXEMPT:	
			SITUS:	17050 IMPERIAL VALLEY DR	ASS VAL:	6,353,172
			MAIL ITEM:	35	2020 ANNUAL ASSMT:	10,636.48
108-790-000-0002	AMG CITYVIEW APARTMENTS LLC	RES A2	ACRES:	8.0000	LAND:	1,097,712
	100 GLENBOROUGH DR STE 1000	GREENBRIAR NORTH SEC 3	STATUS:	B1	IMPROV:	3,257,042
C	HOUSTON TX 77067-3621		MAP:	5365C	EXEMPT:	
			SITUS:	17030 IMPERIAL VALLEY DR	ASS VAL:	4,354,754
			MAIL ITEM:	35	2020 ANNUAL ASSMT:	7,290.73
108-824-000-0011	MAISON DEVILLE APARTMENTS LLC	RES A2 & A3	ACRES:	3.6672	LAND:	559,101
	10300 WESTPARK DR	GREENBRIAR NORTH SEC 4	STATUS:	B1	IMPROV:	2,341,365
C	HOUSTON TX 77042-5313		MAP:	5365A	EXEMPT:	
			SITUS:	707 GREENS RD	ASS VAL:	2,900,466
			MAIL ITEM:	220	2020 ANNUAL ASSMT:	4,855.96
108-825-000-0002	AMG CITYVIEW 2 LLC	RES A1 & B1	ACRES:	8.4148	LAND:	1,282,922
	100 GLENBOROUGH DR STE 1000	GREENBRIAR NORTH SEC 4	STATUS:	B1	IMPROV:	10,229,145
C	HOUSTON TX 77067-3621		MAP:	5365A	EXEMPT:	
			SITUS:	855 GREENS RD	ASS VAL:	11,512,067
			MAIL ITEM:	35	2020 ANNUAL ASSMT:	19,273.50
108-827-000-0006	AMG CITYVIEW 2 LLC	RES D6	ACRES:	2.2004	LAND:	301,924
	100 GLENBOROUGH DR STE 1000	GREENBRIAR NORTH SEC 4	STATUS:	B1	IMPROV:	1,609,840
U	HOUSTON TX 77067-3621		MAP:	5365A	EXEMPT:	
			SITUS:	17206 IMPERIAL VALLEY DR	ASS VAL:	1,911,764
			MAIL ITEM:	35	2020 ANNUAL ASSMT:	3,200.68
108-827-000-0007	AMG CITYVIEW APARTMENTS LLC	RES D4 D5 D7 & E2	ACRES:	15.4016	LAND:	2,143,166
	100 GLENBOROUGH DR STE 1000	GREENBRIAR NORTH SEC 4	STATUS:	B1	IMPROV:	8,631,315
C	HOUSTON TX 77067-3621		MAP:	5365A	EXEMPT:	
			SITUS:	535 SEMINAR DR	ASS VAL:	10,774,481
			MAIL ITEM:	35	2020 ANNUAL ASSMT:	18,038.64
108-827-000-0011	AMG CITYVIEW 2 LLC	RES D3	ACRES:	6.6329	LAND:	1,011,255
	100 GLENBOROUGH DR STE 1000	GREENBRIAR NORTH SEC 4	STATUS:	B1	IMPROV:	3,584,157
C	HOUSTON TX 77067-3621		MAP:	5365A	EXEMPT:	
			SITUS:	770 GREENS RD	ASS VAL:	4,595,412
			MAIL ITEM:	35	2020 ANNUAL ASSMT:	7,693.64

ACCT NUMBER	OWNER	LEGAL DESCRIPTION	OTHER INFORMATION		TYPE	VALUATION
108-828-000-0001	AMBER VILLAGE APARTMENTS	RES E1	ACRES:	10.5000	LAND:	1,546,402
	1052 CONCORD ST	GREENBRIAR NORTH SEC 4	STATUS:	B1	IMPROV:	4,006,459
C	COSTA MESA CA 92626-2808		MAP:	5365A	EXEMPT:	
			SITUS:	625 SEMINAR DR	ASS VAL:	5,552,861
			MAIL ITEM:	33	2020 ANNUAL ASSMT:	9,296.60
108-828-000-0003	AMG CITYVIEW APARTMENTS LLC	RES E3	ACRES:	9.5534	LAND:	1,456,511
	100 GLENBOROUGH DR STE 1000	GREENBRIAR NORTH SEC 4	STATUS:	B1	IMPROV:	5,100,773
C	HOUSTON TX 77067-3621		MAP:	5365A	EXEMPT:	
			SITUS:	1000 GREENS RD	ASS VAL:	6,557,284
			MAIL ITEM:	35	2020 ANNUAL ASSMT:	10,978.20
108-829-000-0001	DM ARBOR COURT LTD	RES F1	ACRES:	9.4365	LAND:	1,337,982
	5305 VILLAGE CREEK DR	GREENBRIAR NORTH SEC 4	STATUS:	B1	IMPROV:	10,924,404
U	PLANO TX 75093-4810		MAP:	5365A	EXEMPT:	
			SITUS:	802 SEMINAR DR	ASS VAL:	12,262,386
			MAIL ITEM:	95	2020 ANNUAL ASSMT:	20,529.69
108-831-000-0001	INDUSTRIAL BELTWAY 8 LLC	RES B & B2	ACRES:	6.2030	LAND:	1,316,351
	5718 WESTHEIMER RD STE 1440	GREENBRIAR NORTH SEC 5	STATUS:	D2	IMPROV:	
U	HOUSTON TX 77057-5757		MAP:	5365C	EXEMPT:	
			SITUS:	N SAM HOUSTON PKY E	ASS VAL:	1,316,351
			MAIL ITEM:	173	2020 ANNUAL ASSMT:	2,203.83
108-832-000-0001	LAPAGLIA ENTERPRISES LLC	RES C	ACRES:	3.3626	LAND:	732,375
	770 N SAM HOUSTON PKWY E	GREENBRIAR NORTH SEC 5	STATUS:	F1	IMPROV:	1,991,334
C	HOUSTON TX 77060-5904		MAP:	5365D	EXEMPT:	
			SITUS:	770 N SAM HOUSTON PKY E	ASS VAL:	2,723,709
			MAIL ITEM:	206	2020 ANNUAL ASSMT:	4,560.03
108-945-000-0003	LIFT ALL COMPANY INC	RES A2	ACRES:	1.7154	LAND:	336,254
	1909 MCFARLAND DR	GREENBRIAR NORTH SEC 6	STATUS:	F1	IMPROV:	1,070,507
U	LANDISVILLE PA 17538-1810		MAP:	5365C	EXEMPT:	
			SITUS:	16803 HEDGECROFT DR	ASS VAL:	1,406,761
			MAIL ITEM:	212	2020 ANNUAL ASSMT:	2,355.20
108-945-000-0005	HPI HOLDINGS II LLC	RES A4	ACRES:	4.9900	LAND:	978,138
	15534 W HARDY RD STE 220	GREENBRIAR NORTH SEC 6	STATUS:	F1	IMPROV:	1,636,333
C	HOUSTON TX 77060-3634		MAP:	5365A	EXEMPT:	
			SITUS:	15955 W HARDY RD	ASS VAL:	2,614,471
			MAIL ITEM:	165	2020 ANNUAL ASSMT:	4,377.15
108-946-000-0002	XIE ZHIHO	RES B1	ACRES:	1.0100	LAND:	219,980
	11713 LEWIS ST	GREENBRIAR NORTH SEC 6	STATUS:	F1	IMPROV:	300,719
C	BAY CITY MI 48706-0000		MAP:	5365C	EXEMPT:	
			SITUS:	15550 W HARDY RD	ASS VAL:	520,699
			MAIL ITEM:	361	2020 ANNUAL ASSMT:	871.75
108-946-000-0004	ABASI REAL ESTATE GROUP LLC	RES B4	ACRES:	1.2100	LAND:	263,540
	4926 IBIS LAKE CT	GREENBRIAR NORTH SEC 6	STATUS:	F1	IMPROV:	493,827
U	KATY TX 77449-4877		MAP:	5365C	EXEMPT:	
			SITUS:	15600 W HARDY RD	ASS VAL:	757,367
			MAIL ITEM:	19	2020 ANNUAL ASSMT:	1,267.98
108-948-000-0001	BENMAR INVESTMENTS LLC	RES A1	ACRES:	7.9630	LAND:	433,585
	16 SAINT CHRISTOPHER CT	GREENBRIAR NORTH SEC 7	STATUS:	C2	IMPROV:	
U	SUGAR LAND TX 77479-4204		MAP:	5365C	EXEMPT:	
			SITUS:	BENMAR DR	ASS VAL:	433,585
			MAIL ITEM:	56	2020 ANNUAL ASSMT:	725.91

ACCT NUMBER	OWNER	LEGAL DESCRIPTION	OTHER INFORMATION		TYPE	VALUATION
108-948-000-0010	FEDERAL DEPOSIT INSURANCE CORP	RES A	ACRES:	0.4485	LAND:	53,727
	550 17TH ST NW	GREENBRIAR NORTH SEC 7	STATUS:	C2	IMPROV:	
C	WASHINGTON DC 20429-0001		MAP:	5365C	EXEMPT:	
			SITUS:	BENMAR DR	ASS VAL:	53,727
			MAIL ITEM:	117	2020 ANNUAL ASSMT:	89.95
108-948-000-0012	VARIABLE ANNUITY LIFE INSURANCE CO	RES A3 & A4	ACRES:	5.2400	LAND:	766,364
	2777 ALLEN PKWY STE 340	GREENBRIAR NORTH SEC 7	STATUS:	C2	IMPROV:	
U	HOUSTON TX 77019-2172		MAP:	5365C	EXEMPT:	
			SITUS:	BENMAR DR	ASS VAL:	766,364
			MAIL ITEM:	348	2020 ANNUAL ASSMT:	1,283.05
108-949-000-0001	R & J DAUL LLC	RES B	ACRES:	5.3479	LAND:	902,178
	KRUGGELL PROPERTIES LLC	GREENBRIAR NORTH SEC 7	STATUS:	F1	IMPROV:	74,603
U	1455 WEST LOOP S STE 700		MAP:	5365C	EXEMPT:	
	HOUSTON TX 77027-9501		SITUS:	BENMAR DR	ASS VAL:	976,781
			MAIL ITEM:	279	2020 ANNUAL ASSMT:	1,635.33
108-949-000-0010	BOXER F2 LP	RES B8	ACRES:	2.4490	LAND:	640,068
	720 N POST OAK RD STE 500	GREENBRIAR NORTH SEC 7	STATUS:	F1	IMPROV:	2,062,996
U	HOUSTON TX 77024-3928		MAP:	5365C	EXEMPT:	
			SITUS:	507 N SAM HOUSTON PKY E	ASS VAL:	2,703,064
			MAIL ITEM:	60	2020 ANNUAL ASSMT:	4,525.47
108-949-000-0011	KRM 505 SAM HOUSTON LLC	RES B9	ACRES:	2.5001	LAND:	490,068
	5711 HILCROFT	GREENBRIAR NORTH SEC 7	STATUS:	F1	IMPROV:	132,428
C	HOUSTON TX 77036-2367		MAP:	5365C	EXEMPT:	
			SITUS:	BENMAR DR	ASS VAL:	622,496
			MAIL ITEM:	198	2020 ANNUAL ASSMT:	1,042.18
109-467-000-0002	JLB ROCKWOOD III LTD	RES B1	ACRES:	7.9897	LAND:	1,740,155
	13614 INDIAN CREEK RD	NORTH GREEN BUSINESS PARK	STATUS:	B1	IMPROV:	11,933,805
C	HOUSTON TX 77079-7029		MAP:	5264B	EXEMPT:	
			SITUS:	201 PLAZA VERDE DR	ASS VAL:	13,673,960
			MAIL ITEM:	189	2020 ANNUAL ASSMT:	22,892.94
109-467-000-0006	FALLBROOK VENTURE LLC	RES C2	ACRES:	1.2398	LAND:	270,030
	1230 ANCRUM HILL LN	(RES A PER PLAT FILED 2-27-89)	STATUS:	F1	IMPROV:	1,467,139
U	SUGAR LAND TX 77479-6709	NORTH GREEN BUSINESS PARK	MAP:	5264B	EXEMPT:	
			SITUS:	140 FALLBROOK DR	ASS VAL:	1,737,169
			MAIL ITEM:	116	2020 ANNUAL ASSMT:	2,908.37
109-467-000-0008	GREENRIDGE COMMONS INC	RES C3	ACRES:	3.6520	LAND:	1,113,567
	1955 W T C JESTER BLVD	NORTH GREEN BUSINESS PARK	STATUS:	F1	IMPROV:	1,077,280
U	HOUSTON TX 77008-1256		MAP:	5264B	EXEMPT:	
			SITUS:	11401 NORTH FWY	ASS VAL:	2,190,847
			MAIL ITEM:	141	2020 ANNUAL ASSMT:	3,667.92
109-467-000-0009	SOMMER REALTY NORTH LLC	RES C4	ACRES:	0.3868	LAND:	117,943
	16200 HIGHWAY 3	NORTH GREEN BUSINESS PARK	STATUS:	F1	IMPROV:	12,075
U	WEBSTER TX 77598-2101		MAP:	5264B	EXEMPT:	
			SITUS:	11655 NORTH FWY	ASS VAL:	130,018
			MAIL ITEM:	322	2020 ANNUAL ASSMT:	217.68
109-467-000-0017	K & O SONS LLC	RES C4-1	ACRES:	0.7178	LAND:	218,869
	2602 KARBACH	NORTH GREEN BUSINESS PARK	STATUS:	F1	IMPROV:	348,174
U	HOUSTON TX 77092-8010		MAP:	5264B	EXEMPT:	
			SITUS:	11501 NORTH FWY	ASS VAL:	567,043
			MAIL ITEM:	191	2020 ANNUAL ASSMT:	949.34

	ACCT NUMBER	OWNER	LEGAL DESCRIPTION	OTHER INFORMATION		TYPE	VALUATION
	112-065-000-0001	MENZER BRUCE P	UNIT 1 BLDG A	ACRES:	0.0000	LAND:	6,287
		6602 FALLING WATERS DR	.0246 INT COMMON LAND & ELE	STATUS:	A1	IMPROV:	26,801
C		SPRING TX 77379-4850	OPEN PINES CONDO	MAP:	5365A	EXEMPT:	
				SITUS:	17202 IMPERIAL VALLEY DR	ASS VAL:	33,088
				MAIL ITEM:	231	2020 ANNUAL ASSMT:	55.40
	112-065-000-0002	EVANSCO LLC	UNIT 2 BLDG A	ACRES:	0.0000	LAND:	2,729
		PO BOX 670526	.0237 INT COMMON LAND & ELE	STATUS:	A1	IMPROV:	11,636
U		HOUSTON TX 77267-0526	OPEN PINES CONDO	MAP:	5365A	EXEMPT:	
				SITUS:	17202 IMPERIAL VALLEY DR	ASS VAL:	14,365
				MAIL ITEM:	114	2020 ANNUAL ASSMT:	24.05
	112-065-000-0003	MENZER BRUCE P	UNIT 3 BLDG A	ACRES:	0.0000	LAND:	6,287
		6602 FALLING WATERS DR	.0243 INT COMMON LAND & ELE	STATUS:	A1	IMPROV:	26,801
C		SPRING TX 77379-4850	OPEN PINES CONDO	MAP:	5365A	EXEMPT:	
				SITUS:	17202 IMPERIAL VALLEY DR	ASS VAL:	33,088
				MAIL ITEM:	231	2020 ANNUAL ASSMT:	55.40
	112-065-000-0004	MENZER BRUCE P	UNIT 4 BLDG A	ACRES:	0.0000	LAND:	5,489
		6602 FALLING WATERS DR	.0193 INT COMMON LAND & ELE	STATUS:	A1	IMPROV:	23,401
C		SPRING TX 77379-4850	OPEN PINES CONDO	MAP:	5365A	EXEMPT:	
				SITUS:	17202 IMPERIAL VALLEY DR	ASS VAL:	28,890
				MAIL ITEM:	231	2020 ANNUAL ASSMT:	48.37
	112-065-000-0005	COSTA MARIO	UNIT 5 BLDG A	ACRES:	0.0000	LAND:	5,489
		17202 IMPERIAL VALLEY DR UNIT A-5	.0192 INT COMMON LAND & ELE	STATUS:	A1	IMPROV:	23,401
U		HOUSTON TX 77060-1533	OPEN PINES CONDO	MAP:	5365A	EXEMPT:	
				SITUS:	17202 IMPERIAL VALLEY DR	ASS VAL:	28,890
				MAIL ITEM:	87	2020 ANNUAL ASSMT:	48.37
	112-066-000-0001	EVANSCO LLC	UNIT 6 BLDG B	ACRES:	0.0000	LAND:	2,662
		PO BOX 670526	.0246 INT COMMON LAND & ELE	STATUS:	A1	IMPROV:	11,348
U		HOUSTON TX 77267-0526	OPEN PINES CONDO	MAP:	5365A	EXEMPT:	
				SITUS:	17202 IMPERIAL VALLEY DR	ASS VAL:	14,010
				MAIL ITEM:	114	2020 ANNUAL ASSMT:	23.46
	112-066-000-0002	EVANSCO LLC	UNIT 7 BLDG B	ACRES:	0.0000	LAND:	6,289
		PO BOX 670526	.0237 INT COMMON LAND & ELE	STATUS:	A1	IMPROV:	26,813
C		HOUSTON TX 77267-0526	OPEN PINES CONDO	MAP:	5365A	EXEMPT:	
				SITUS:	17202 IMPERIAL VALLEY DR	ASS VAL:	33,102
				MAIL ITEM:	114	2020 ANNUAL ASSMT:	55.42
	112-066-000-0003	RAMIREZ MARIO	UNIT 8 BLDG B	ACRES:	0.0000	LAND:	6,287
		17202 IMPERIAL VALLEY DR #46	.0243 INT COMMON LAND & ELE	STATUS:	A1	IMPROV:	26,801
U		HOUSTON TX 77060-1535	OPEN PINES CONDO	MAP:	5365A	EXEMPT:	
				SITUS:	17202 IMPERIAL VALLEY DR	ASS VAL:	33,088
				MAIL ITEM:	283	2020 ANNUAL ASSMT:	55.40
	112-066-000-0004	SARDER TITU F	UNIT 9 BLDG B	ACRES:	0.0000	LAND:	5,489
		6435 YELLOWSTONE BLVD APT 4	.0193 INT COMMON LAND & ELE	STATUS:	A1	IMPROV:	23,401
U		FOREST HILLS NY 11375-1717	OPEN PINES CONDO	MAP:	5365A	EXEMPT:	
				SITUS:	17202 IMPERIAL VALLEY DR	ASS VAL:	28,890
				MAIL ITEM:	305	2020 ANNUAL ASSMT:	48.37
	112-066-000-0005	ARREGUIN FILEMON ZUNIGA	UNIT 10 BLDG B	ACRES:	0.0000	LAND:	5,489
		11526 EARLY MIST CT	.0192 INT COMMON LAND & ELE	STATUS:	A1	IMPROV:	23,401
C		HOUSTON TX 77064-2202	OPEN PINES CONDO	MAP:	5365A	EXEMPT:	
				SITUS:	17202 IMPERIAL VALLEY DR	ASS VAL:	28,890
				MAIL ITEM:	40	2020 ANNUAL ASSMT:	48.37

	ACCT NUMBER	OWNER	LEGAL DESCRIPTION	OTHER INFORMATION		TYPE	VALUATION
	112-067-000-0001	OPEN PINES LLC	UNIT 11 BLDG C	ACRES:	0.0000	LAND:	6,287
		PO BOX 6613	.0246 INT COMMON LAND & ELE	STATUS:	A1	IMPROV:	26,801
U		KATY TX 77491-6613	OPEN PINES CONDO	MAP:	5365A	EXEMPT:	
				SITUS:	17202 IMPERIAL VALLEY DR	ASS VAL:	33,088
				MAIL ITEM:	256	2020 ANNUAL ASSMT:	55.40
	112-067-000-0002	TRANS STACY	UNIT 12 BLDG C	ACRES:	0.0000	LAND:	6,289
		19406 EGRET WOOD WAY	.0237 INT COMMON LAND & ELE	STATUS:	A1	IMPROV:	26,813
C		CYPRESS TX 77429-5604	OPEN PINES CONDO	MAP:	5365A	EXEMPT:	
				SITUS:	17202 IMPERIAL VALLEY DR	ASS VAL:	33,102
				MAIL ITEM:	336	2020 ANNUAL ASSMT:	55.42
	112-067-000-0004	MENZER BRUCE	UNIT 14 BLDG C	ACRES:	0.0000	LAND:	5,489
		6602 FALLING WATERS DR	.0193 INT COMMON LAND & ELE	STATUS:	A1	IMPROV:	23,401
C		SPRING TX 77379-4850	OPEN PINES CONDO	MAP:	5365A	EXEMPT:	
				SITUS:	17202 IMPERIAL VALLEY DR	ASS VAL:	28,890
				MAIL ITEM:	231	2020 ANNUAL ASSMT:	48.37
	112-067-000-0005	EVANSCO LLC	UNIT 15 BLDG C	ACRES:	0.0000	LAND:	5,489
		PO BOX 670526	.0192 INT COMMON LAND & ELE	STATUS:	A1	IMPROV:	23,401
C		HOUSTON TX 77267-0526	OPEN PINES CONDO	MAP:	5365A	EXEMPT:	
				SITUS:	17202 IMPERIAL VALLEY DR	ASS VAL:	28,890
				MAIL ITEM:	114	2020 ANNUAL ASSMT:	48.37
	112-068-000-0001	EVANSCO LLC	UNIT 16 BLDG D	ACRES:	0.0000	LAND:	6,287
		PO BOX 670526	.0246 INT COMMON LAND & ELE	STATUS:	A1	IMPROV:	26,801
U		HOUSTON TX 77267-0526	OPEN PINES CONDO	MAP:	5365A	EXEMPT:	
				SITUS:	17202 IMPERIAL VALLEY DR	ASS VAL:	33,088
				MAIL ITEM:	114	2020 ANNUAL ASSMT:	55.40
	112-068-000-0002	REINA SHERRY & SAM	UNIT 17 BLDG D	ACRES:	0.0000	LAND:	6,289
		6814 ASPEN CIR	.0237 INT COMMON LAND & ELE	STATUS:	A1	IMPROV:	26,813
U		SPRING TX 77389-4590	OPEN PINES CONDO	MAP:	5365A	EXEMPT:	
				SITUS:	17202 IMPERIAL VALLEY DR	ASS VAL:	33,102
				MAIL ITEM:	293	2020 ANNUAL ASSMT:	55.42
	112-068-000-0003	MENZER BRUCE P	UNIT 18 BLDG D	ACRES:	0.0000	LAND:	6,287
		6602 FALLING WATERS DR	.0243 INT COMMON LAND & ELE	STATUS:	A1	IMPROV:	26,801
C		SPRING TX 77379-4850	OPEN PINES CONDO	MAP:	5365A	EXEMPT:	
				SITUS:	17202 IMPERIAL VALLEY DR	ASS VAL:	33,088
				MAIL ITEM:	231	2020 ANNUAL ASSMT:	55.40
	112-068-000-0004	EVANSCO LLC	UNIT 19 BLDG D	ACRES:	0.0000	LAND:	5,489
		PO BOX 670526	.0193 INT COMMON LAND & ELE	STATUS:	A1	IMPROV:	23,401
C		HOUSTON TX 77267-0526	OPEN PINES CONDO	MAP:	5365A	EXEMPT:	
				SITUS:	17202 IMPERIAL VALLEY DR	ASS VAL:	28,890
				MAIL ITEM:	114	2020 ANNUAL ASSMT:	48.37
	112-068-000-0005	EVANSCO LLC	UNIT 20 BLDG D	ACRES:	0.0000	LAND:	5,489
		PO BOX 670526	.0192 INT COMMON LAND & ELE	STATUS:	A1	IMPROV:	23,401
C		HOUSTON TX 77267-0526	OPEN PINES CONDO	MAP:	5365A	EXEMPT:	
				SITUS:	17202 IMPERIAL VALLEY DR	ASS VAL:	28,890
				MAIL ITEM:	114	2020 ANNUAL ASSMT:	48.37
	112-069-000-0001	EVANSCO LLC	UNIT 21 BLDG E	ACRES:	0.0000	LAND:	6,287
		PO BOX 670526	.0246 INT COMMON LAND & ELE	STATUS:	A1	IMPROV:	26,801
C		HOUSTON TX 77267-0526	OPEN PINES CONDO	MAP:	5365A	EXEMPT:	
				SITUS:	17202 IMPERIAL VALLEY DR	ASS VAL:	33,088
				MAIL ITEM:	114	2020 ANNUAL ASSMT:	55.40

	ACCT NUMBER	OWNER	LEGAL DESCRIPTION	OTHER INFORMATION		TYPE	VALUATION
	112-069-000-0002	DIXON VILMA C	UNIT 22 BLDG E	ACRES:	0.0000	LAND:	6,289
		CORTEZ SANDRA P	.0237 INT COMMON LAND & ELE	STATUS:	A1	IMPROV:	26,813
C		17202 IMPERIAL VALLEY DR APT 22	OPEN PINES CONDO	MAP:	5365A	EXEMPT:	
		HOUSTON TX 77060-1534		SITUS:	17202 IMPERIAL VALLEY DR	ASS VAL:	33,102
				MAIL ITEM:	94	2020 ANNUAL ASSMT:	55.42
	112-069-000-0003	EVANSCO LLC	UNIT 23 BLDG E	ACRES:	0.0000	LAND:	164
		PO BOX 670526	.0243 INT COMMON LAND & ELE	STATUS:	A1	IMPROV:	698
U		HOUSTON TX 77267-0526	OPEN PINES CONDO	MAP:	5365A	EXEMPT:	
				SITUS:	17202 IMPERIAL VALLEY DR	ASS VAL:	862
				MAIL ITEM:	114	2020 ANNUAL ASSMT:	1.44
	112-069-000-0004	EVANSCO LLC	UNIT 24 BLDG E	ACRES:	0.0000	LAND:	2,382
		PO BOX 670526	.0193 INT COMMON LAND & ELE	STATUS:	A1	IMPROV:	10,155
U		HOUSTON TX 77267-0526	OPEN PINES CONDO	MAP:	5365A	EXEMPT:	
				SITUS:	17202 IMPERIAL VALLEY DR	ASS VAL:	12,537
				MAIL ITEM:	114	2020 ANNUAL ASSMT:	20.99
	112-069-000-0005	REINA SAM	UNIT 25 BLDG E	ACRES:	0.0000	LAND:	5,489
		6814 ASPEN CIR	.0192 INT COMMON LAND & ELE	STATUS:	A1	IMPROV:	23,401
U		SPRING TX 77389-4590	OPEN PINES CONDO	MAP:	5365A	EXEMPT:	
				SITUS:	17202 IMPERIAL VALLEY DR	ASS VAL:	28,890
				MAIL ITEM:	292	2020 ANNUAL ASSMT:	48.37
	112-070-000-0001	GARZA ALMA	UNIT 26 BLDG F	ACRES:	0.0000	LAND:	6,287
		6135 ANDWOOD ST	.0246 INT COMMON LAND & ELE	STATUS:	A1	IMPROV:	26,801
C		HOUSTON TX 77087-5227	OPEN PINES CONDO	MAP:	5365A	EXEMPT:	
				SITUS:	17202 IMPERIAL VALLEY DR	ASS VAL:	33,088
				MAIL ITEM:	131	2020 ANNUAL ASSMT:	55.40
	112-070-000-0002	DURON SANDRA	UNIT 27 BLDG F	ACRES:	0.0000	LAND:	6,289
		17202 IMPERIAL VALLEY DR APT 27	.0237 INT COMMON LAND & ELE	STATUS:	A1	IMPROV:	26,813
C		HOUSTON TX 77060-1535	OPEN PINES CONDO	MAP:	5365A	EXEMPT:	
				SITUS:	17202 IMPERIAL VALLEY DR	ASS VAL:	33,102
				MAIL ITEM:	100	2020 ANNUAL ASSMT:	55.42
	112-070-000-0003	MENZER BRUCE P	UNIT 28 BLK F	ACRES:	0.0000	LAND:	6,287
		6602 FALLING WATERS DR	.0243 INT COMMON LAND & ELE	STATUS:	A1	IMPROV:	26,801
C		SPRING TX 77379-4850	OPEN PINES CONDO	MAP:	5365A	EXEMPT:	
				SITUS:	17202 IMPERIAL VALLEY DR	ASS VAL:	33,088
				MAIL ITEM:	231	2020 ANNUAL ASSMT:	55.40
	112-070-000-0004	EVANSCO LLC	UNIT 29 BLDG F	ACRES:	0.0000	LAND:	5,489
		PO BOX 670526	.0193 INT COMMON LAND & ELE	STATUS:	A1	IMPROV:	23,401
C		HOUSTON TX 77267-0526	OPEN PINES CONDO	MAP:	5365A	EXEMPT:	
				SITUS:	17202 IMPERIAL VALLEY DR	ASS VAL:	28,890
				MAIL ITEM:	114	2020 ANNUAL ASSMT:	48.37
	112-070-000-0005	MENZER BRUCE	UNIT 30 BLDG F	ACRES:	0.0000	LAND:	5,489
		6602 FALLING WATERS DR	.0192 INT COMMON LAND & ELE	STATUS:	A1	IMPROV:	23,401
U		SPRING TX 77379-4850	OPEN PINES CONDO	MAP:	5365A	EXEMPT:	
				SITUS:	17202 IMPERIAL VALLEY DR	ASS VAL:	28,890
				MAIL ITEM:	231	2020 ANNUAL ASSMT:	48.37
	112-071-000-0001	JB HOME INVESTMENTS LLC	UNIT 31 BLDG G	ACRES:	0.0000	LAND:	6,287
		13604 CANYON GALE LN	.0246 INT COMMON LAND & ELE	STATUS:	A1	IMPROV:	26,801
C		PEARLAND TX 77584-4142	OPEN PINES CONDO	MAP:	5365A	EXEMPT:	
				SITUS:	17202 IMPERIAL VALLEY DR	ASS VAL:	33,088
				MAIL ITEM:	182	2020 ANNUAL ASSMT:	55.40

ACCT NUMBER	OWNER	LEGAL DESCRIPTION	OTHER INFORMATION		TYPE	VALUATION
112-071-000-0002	FLORES ROSARIO	UNIT 32 BLDG G	ACRES:	0.0000	LAND:	6,289
	2903 QUAIL HAWK DR	.0237 INT COMMON LAND & ELE	STATUS:	A1	IMPROV:	26,813
C	HOUSTON TX 77014-2494	OPEN PINES CONDO	MAP:	5365A	EXEMPT:	
			SITUS:	17202 IMPERIAL VALLEY DR	ASS VAL:	33,102
			MAIL ITEM:	121	2020 ANNUAL ASSMT:	55.42
112-071-000-0003	EVANSCO LLC	UNIT 33 BLDG G	ACRES:	0.0000	LAND:	6,287
	PO BOX 670526	.0243 INT COMMON LAND & ELE	STATUS:	A1	IMPROV:	26,801
U	HOUSTON TX 77267-0526	OPEN PINES CONDO	MAP:	5365A	EXEMPT:	
			SITUS:	17202 IMPERIAL VALLEY DR	ASS VAL:	33,088
			MAIL ITEM:	114	2020 ANNUAL ASSMT:	55.40
112-071-000-0004	MENZER BRUCE P	UNIT 34 BLDG G	ACRES:	0.0000	LAND:	5,489
	6602 FALLING WATERS DR	.0193 INT COMMON LAND & ELE	STATUS:	A1	IMPROV:	23,401
C	SPRING TX 77379-4850	OPEN PINES CONDO	MAP:	5365A	EXEMPT:	
			SITUS:	17202 IMPERIAL VALLEY DR	ASS VAL:	28,890
			MAIL ITEM:	231	2020 ANNUAL ASSMT:	48.37
112-071-000-0005	EVANSCO LLC	UNIT 35 BLDG G	ACRES:	0.0000	LAND:	5,489
	PO BOX 670526	.0193 INT COMMON LAND & ELE	STATUS:	A1	IMPROV:	23,401
C	HOUSTON TX 77267-0526	OPEN PINES CONDO	MAP:	5365A	EXEMPT:	
			SITUS:	17202 IMPERIAL VALLEY DR	ASS VAL:	28,890
			MAIL ITEM:	114	2020 ANNUAL ASSMT:	48.37
112-072-000-0001	EVANSCO LLC	UNIT 36 BLDG H	ACRES:	0.0000	LAND:	6,287
	PO BOX 670526	.0246 INT COMMON LAND & ELE	STATUS:	A1	IMPROV:	26,801
U	HOUSTON TX 77267-0526	OPEN PINES CONDO	MAP:	5365A	EXEMPT:	
			SITUS:	17202 IMPERIAL VALLEY DR	ASS VAL:	33,088
			MAIL ITEM:	114	2020 ANNUAL ASSMT:	55.40
112-072-000-0002	QUINTANA LINA M	UNIT 37 BLDG H	ACRES:	0.0000	LAND:	6,289
	11034 SPRUCEDALE CT	.0237 INT COMMON LAND & ELE	STATUS:	A1	IMPROV:	26,813
C	HOUSTON TX 77070-2837	OPEN PINES CONDO	MAP:	5365A	EXEMPT:	
			SITUS:	17202 IMPERIAL VALLEY DR	ASS VAL:	33,102
			MAIL ITEM:	278	2020 ANNUAL ASSMT:	55.42
112-072-000-0003	MENZER BRUCE	UNTI 38 BLDG H	ACRES:	0.0000	LAND:	6,287
	6602 FALLING WATERS DR	.0243 INT COMMON LAND & ELE	STATUS:	A1	IMPROV:	26,801
C	SPRING TX 77379-4850	OPEN PINES CONDO	MAP:	5365A	EXEMPT:	
			SITUS:	17202 IMPERIAL VALLEY DR	ASS VAL:	33,088
			MAIL ITEM:	231	2020 ANNUAL ASSMT:	55.40
112-072-000-0004	EVANSCO LLC	UNIT 39 BLDG H	ACRES:	0.0000	LAND:	5,489
	PO BOX 670526	.0193 INT COMMON LAND & ELE	STATUS:	A1	IMPROV:	23,401
C	HOUSTON TX 77267-0526	OPEN PINES CONDO	MAP:	5365A	EXEMPT:	
			SITUS:	17202 IMPERIAL VALLEY DR	ASS VAL:	28,890
			MAIL ITEM:	114	2020 ANNUAL ASSMT:	48.37
112-072-000-0005	MENZER BRUCE P	UNIT 40 BLDG H	ACRES:	0.0000	LAND:	5,489
	6602 FALLING WATERS DR	.0192 INT COMMON LAND & ELE	STATUS:	A1	IMPROV:	23,401
C	SPRING TX 77379-4850	OPEN PINES CONDO	MAP:	5365A	EXEMPT:	
			SITUS:	17202 IMPERIAL VALLEY DR	ASS VAL:	28,890
			MAIL ITEM:	231	2020 ANNUAL ASSMT:	48.37
112-073-000-0001	EVANSCO LLC	UNIT 41 BLDG J	ACRES:	0.0000	LAND:	6,287
	PO BOX 670526	.0246 INT COMMON LAND & ELE	STATUS:	A1	IMPROV:	26,801
U	HOUSTON TX 77267-0526	OPEN PINES CONDO	MAP:	5365A	EXEMPT:	
			SITUS:	17202 IMPERIAL VALLEY DR	ASS VAL:	33,088
			MAIL ITEM:	114	2020 ANNUAL ASSMT:	55.40

	ACCT NUMBER	OWNER	LEGAL DESCRIPTION	OTHER INFORMATION		TYPE	VALUATION
	112-073-000-0002	PAGE CRESIE M	UNIT 42 BLDG J	ACRES:	0.0000	LAND:	6,289
		1227 S SIERRA BONITA AVE	.0237 INT COMMON LAND & ELE	STATUS:	A1	IMPROV:	26,813
C		LOS ANGELES CA 90019-2553	OPEN PINES CONDO	MAP:	5365A	EXEMPT:	
				SITUS:	17202 IMPERIAL VALLEY DR	ASS VAL:	33,102
				MAIL ITEM:	260	2020 ANNUAL ASSMT:	55.42
	112-073-000-0003	ESCALANTE ALFONSO	UNIT 43 BLDG J	ACRES:	0.0000	LAND:	6,287
		17202 IMPERIAL VALLEY DR APT 43	.0243 INT COMMON LAND & ELE	STATUS:	A1	IMPROV:	26,801
C		HOUSTON TX 77060-1535	OPEN PINES CONDO	MAP:	5365A	EXEMPT:	
				SITUS:	17202 IMPERIAL VALLEY DR	ASS VAL:	33,088
				MAIL ITEM:	111	2020 ANNUAL ASSMT:	55.40
	112-073-000-0004	EVANSCO LLC	UNIT 44 BLDG J	ACRES:	0.0000	LAND:	5,489
		PO BOX 670526	.0193 INT COMMON LAND & ELE	STATUS:	A1	IMPROV:	23,401
C		HOUSTON TX 77267-0526	OPEN PINES CONDO	MAP:	5365A	EXEMPT:	
				SITUS:	17202 IMPERIAL VALLEY DR	ASS VAL:	28,890
				MAIL ITEM:	114	2020 ANNUAL ASSMT:	48.37
	112-073-000-0005	MENZER BRUCE P	UNIT 45 BLDG J	ACRES:	0.0000	LAND:	5,489
		6602 FALLING WATERS DR	.0192 INT COMMON LAND & ELE	STATUS:	A1	IMPROV:	23,401
C		SPRING TX 77379-4850	OPEN PINES CONDO	MAP:	5365A	EXEMPT:	
				SITUS:	17202 IMPERIAL VALLEY DR	ASS VAL:	28,890
				MAIL ITEM:	231	2020 ANNUAL ASSMT:	48.37
	112-113-000-0001	400 GREENS ROAD LP	RES B BLK 2	ACRES:	11.4147	LAND:	1,731,583
		5214 68TH ST STE 402	GREENSPOINT SEC 1	STATUS:	B1	IMPROV:	12,466,916
C		LUBBOCK TX 79424-1523		MAP:	5265B	EXEMPT:	
				SITUS:	400 GREENS RD	ASS VAL:	14,198,499
				MAIL ITEM:	11	2020 ANNUAL ASSMT:	23,771.13
	112-113-000-0002	ROYAL PHOENICIAN VINELAND LTD ET AL	RES C BLK 2	ACRES:	13.0520	LAND:	1,970,009
		10101 FONDREN RD STE 460	GREENSPOINT SEC 1	STATUS:	B1	IMPROV:	10,374,408
C		HOUSTON TX 77096-5763		MAP:	5265D	EXEMPT:	
				SITUS:	16900 NORTHCHASE DR	ASS VAL:	12,344,417
				MAIL ITEM:	300	2020 ANNUAL ASSMT:	20,667.02
	112-114-000-0006	GREENSPOINT PLACE OWNER LLC	RES E3 BLK 3	ACRES:	2.4933	LAND:	1,303,320
		16945 NORTHCHASE DR STE 150	GREENSPOINT SEC 1	STATUS:	F1	IMPROV:	6,464,566
C		HOUSTON TX 77060-2148		MAP:	5265D	EXEMPT:	
				SITUS:	16825 NORTHCHASE DR	ASS VAL:	7,767,886
				MAIL ITEM:	146	2020 ANNUAL ASSMT:	13,004.99
	112-114-000-0012	GREENSPOINT PLACE OWNER LLC	.20 U/D INT IN RES E1-A & E9	ACRES:	0.0391	LAND:	12,774
		16945 NORTHCHASE DR STE 150	BLK 3	STATUS:	F1	IMPROV:	6,401
C		HOUSTON TX 77060-2148	(.1955 AC)	MAP:	5265D	EXEMPT:	
			GREENSPOINT SEC 1	SITUS:	16823 NORTHCHASE DR	ASS VAL:	19,175
				MAIL ITEM:	146	2020 ANNUAL ASSMT:	32.10
	112-114-000-0020	GREENSPOINT PLACE OWNER LLC	.47 U/D INT IN RES E1-A & E9	ACRES:	0.0919	LAND:	30,019
		16945 NORTHCHASE DR STE 150	BLK 3	STATUS:	F1	IMPROV:	15,042
C		HOUSTON TX 77060-2148	(.1955 AC)	MAP:	5265D	EXEMPT:	
			GREENSPOINT SEC 1	SITUS:	16823 NORTHCHASE DR	ASS VAL:	45,061
				MAIL ITEM:	146	2020 ANNUAL ASSMT:	75.44
	112-114-000-0021	GREENSPOINT PLACE OWNER LLC	RES D1 BLK 3	ACRES:	5.5983	LAND:	2,926,320
		16945 NORTHCHASE DR STE 150	GREEMSPOINT SEC 1	STATUS:	F1	IMPROV:	9,573,680
C		HOUSTON TX 77060-2148		MAP:	5265D	EXEMPT:	
				SITUS:	16945 NORTHCHASE DR	ASS VAL:	12,500,000
				MAIL ITEM:	146	2020 ANNUAL ASSMT:	20,927.50

	ACCT NUMBER	OWNER	LEGAL DESCRIPTION	OTHER INFORMATION		TYPE	VALUATION
	112-114-000-0031	GREENSPOINT PLAZA LIMITED PARTNERSHIP	RES D8 BLK 3	ACRES:	2.9791	LAND:	778,620
		16945 NORTHCHASE DR STE 150	GREENSPOINT SEC 1	STATUS:	C2	IMPROV:	
U		HOUSTON TX 77060-2148		MAP:	5265B	EXEMPT:	
				SITUS:	12440 GREENSPOINT DR	ASS VAL:	778,620
				MAIL ITEM:	146	2020 ANNUAL ASSMT:	1,303.57
	112-114-000-0040	GREENSPOINT PLACE OWNER LLC	.33 U/D INT IN RES E1-A & E9	ACRES:	0.0645	LAND:	21,077
		16945 NORTHCHASE DR STE 150	BLK 3	STATUS:	F1	IMPROV:	10,561
C		HOUSTON TX 77060-2148	(.1955 AC)	MAP:	5265D	EXEMPT:	
			GREENSPOINT SEC 1	SITUS:	16823 NORTHCHASE DR	ASS VAL:	31,638
				MAIL ITEM:	146	2020 ANNUAL ASSMT:	52.97
	112-115-000-0001	GREENSPOINT PLAZA LIMITED PARTNERSHIP	RES G BLK 4	ACRES:	8.1204	LAND:	2,122,350
		16945 NORTHCHASE DR STE 150	GREENSPOINT SEC 1	STATUS:	D2	IMPROV:	
U		HOUSTON TX 77060-2148		MAP:	5265D	EXEMPT:	
				SITUS:	N SAM HOUSTON PKY E	ASS VAL:	2,122,350
				MAIL ITEM:	146	2020 ANNUAL ASSMT:	3,553.24
	112-115-000-0002	255 NORTH SAM HOUSTON HOTEL LLC	RES G1 BLK 4	ACRES:	8.2900	LAND:	3,611,120
		11770 N US HWY ONE STE 202	GREENSPOINT SEC 1	STATUS:	F1	IMPROV:	15,811,304
C		NORTH PALM BEACH FL 33408-3026		MAP:	5265D	EXEMPT:	
				SITUS:	255 NORTHBELT	ASS VAL:	19,422,424
				MAIL ITEM:	9	2020 ANNUAL ASSMT:	32,517.02
	112-116-000-0008	NORTHCHASE OFFICE HOLDINGS LLC	RES H3 & H4 BLK 5	ACRES:	4.2000	LAND:	949,212
		16676 NORTHCHASE DR	GREENSPOINT SEC 1	STATUS:	F1	IMPROV:	3,381,695
U		HOUSTON TX 77060-6003		MAP:	5365C	EXEMPT:	
				SITUS:	16676 NORTHCHASE DR	ASS VAL:	4,330,907
				MAIL ITEM:	253	2020 ANNUAL ASSMT:	7,250.80
	112-117-000-0001	AMG CITYVIEW APARTMENTS LLC	RES K BLK 6	ACRES:	5.7326	LAND:	844,862
		100 GLENBOROUGH DR STE 1000	5.7326 AC	STATUS:	B1	IMPROV:	6,969,193
C		HOUSTON TX 77067-3621	GREENSPOINT SEC 1	MAP:	5365A	EXEMPT:	
				SITUS:	501 GREENS RD	ASS VAL:	7,814,055
				MAIL ITEM:	35	2020 ANNUAL ASSMT:	13,082.29
	112-119-000-0001	BWS HUMBLE CENTER LP	RES I BLK 8	ACRES:	6.8300	LAND:	1,776,165
		11312 KINGSWORTHY LN	GREENSPOINT SEC 1	STATUS:	F1	IMPROV:	6,567,739
U		HOUSTON TX 77024-7433		MAP:	5265B	EXEMPT:	
				SITUS:	351 GREENS RD	ASS VAL:	8,343,904
				MAIL ITEM:	65	2020 ANNUAL ASSMT:	13,969.36
	112-754-000-0001	AMG THE OAKS APARTMENTS LLC	RES A	ACRES:	2.3050	LAND:	1,004,060
		100 GLENBOROUGH DR STE 1000	(009&723*RES A-4)	STATUS:	F1	IMPROV:	59,202
C		HOUSTON TX 77067-3621	NORTHBOROUGH SEC 1	MAP:	5265B	EXEMPT:	
				SITUS:	GLENBOROUGH RD	ASS VAL:	1,063,262
				MAIL ITEM:	35	2020 ANNUAL ASSMT:	1,780.11
	112-754-000-0002	KAISER HOLDING INC	RES A1	ACRES:	2.2854	LAND:	796,416
		12511 NORTH FWY	(009&723*RES A-2)	STATUS:	F1	IMPROV:	1,384,450
U		HOUSTON TX 77060-1316	NORTHBOROUGH SEC 1	MAP:	5265B	EXEMPT:	
				SITUS:	12507 NORTH FWY	ASS VAL:	2,180,866
				MAIL ITEM:	193	2020 ANNUAL ASSMT:	3,651.21
	112-754-000-0008	ALLIED BANK NORTH BELT	RES A1-A	ACRES:	0.0449	LAND:	15,648
		WELLS FARGO BANK	NORTHBOROUGH SEC 1	STATUS:	F1	IMPROV:	111,093
C		PO BOX 63931		MAP:	5265B	EXEMPT:	
		SAN FRANCISCO CA 94163-0001		SITUS:	103 GLENBOROUGH DR	ASS VAL:	126,741
				MAIL ITEM:	31	2020 ANNUAL ASSMT:	212.19

ACCT NUMBER	OWNER	LEGAL DESCRIPTION	OTHER INFORMATION		TYPE	VALUATION
112-755-000-0001	AMG THE OAKS APARTMENTS LLC	RES B6	ACRES:	3.1392	LAND:	1,093,944
	100 GLENBOROUGH DR STE 1000	NORTHBOROUGH SEC 1	STATUS:	F1	IMPROV:	8,995,540
C	HOUSTON TX 77067-3621		MAP:	5265B	EXEMPT:	
			SITUS:	100 GLENBOROUGH DR	ASS VAL:	10,089,484
			MAIL ITEM:	35	2020 ANNUAL ASSMT:	16,891.81
112-755-000-0002	MONT BELVIEU APARTMENTS LP	RES B1	ACRES:	3.5251	LAND:	767,765
	100 GLENBOROUGH STE 1000	NORTHBOROUGH SEC 1	STATUS:	F1	IMPROV:	2,360,756
C	HOUSTON TX 77067-3621		MAP:	5265B	EXEMPT:	
			SITUS:	390 GLENBOROUGH DR	ASS VAL:	3,128,521
			MAIL ITEM:	239	2020 ANNUAL ASSMT:	5,237.77
112-755-000-0003	MONT BELVIEU APARTMENTS LP	RES B2	ACRES:	3.3523	LAND:	730,130
	100 GLENBOROUGH STE 1000	NORTHBOROUGH SEC 1	STATUS:	F1	IMPROV:	2,348,373
C	HOUSTON TX 77067-3621		MAP:	5265B	EXEMPT:	
			SITUS:	350 GLENBOROUGH DR	ASS VAL:	3,078,503
			MAIL ITEM:	239	2020 ANNUAL ASSMT:	5,154.03
112-755-000-0004	CEPIDEH INVESTMENTS LLC	RES B3	ACRES:	3.6599	LAND:	797,125
	12603 LOUETTA RD STE 105	(009 & 723*RES B2)	STATUS:	F1	IMPROV:	4,509,875
C	CYPRESS TX 77429-0015	NORTHBOROUGH SEC 1	MAP:	5265B	EXEMPT:	
			SITUS:	12700 NORTHBOROUGH DR	ASS VAL:	5,307,000
			MAIL ITEM:	75	2020 ANNUAL ASSMT:	8,884.98
112-755-000-0005	NORTH HOUSTON LP	RES B5	ACRES:	4.4230	LAND:	1,541,336
	1775 HANCOCK ST STE 200	NORTHBOROUGH SEC 1	STATUS:	F1	IMPROV:	7,286,379
U	SAN DIEGO CA 92110-2036		MAP:	5265B	EXEMPT:	
			SITUS:	12941 NORTH FWY	ASS VAL:	8,827,715
			MAIL ITEM:	252	2020 ANNUAL ASSMT:	14,779.36
112-755-000-0011	3 NORTHBOROUGH LLC	RES B4-A	ACRES:	3.9080	LAND:	1,361,856
	1017 N LOOP 1604 E	NORTHBOROUGH SEC 1	STATUS:	F1	IMPROV:	7,757,559
C	SAN ANTONIO TX 78232-1334		MAP:	5265B	EXEMPT:	
			SITUS:	12707 NORTH FWY	ASS VAL:	9,119,415
			MAIL ITEM:	10	2020 ANNUAL ASSMT:	15,267.72
112-757-000-0001	TXMV2017 LLC	RES D & D1	ACRES:	9.8200	LAND:	1,494,162
	5311 BALLYBUNION CT	NORTHBOROUGH SEC 1	STATUS:	B1	IMPROV:	12,327,481
C	COLLEGE STATION TX 77845-4642		MAP:	5265B	EXEMPT:	
			SITUS:	12803 NORTHBOROUGH DR	ASS VAL:	13,821,643
			MAIL ITEM:	339	2020 ANNUAL ASSMT:	23,140.19
112-758-000-0007	BARAJAS INVESTMENTS LLC	TRS 2B & 2C & RES E6	ACRES:	1.0462	LAND:	227,860
	27 LA JOLLA CIR	NORTHBOROUGH SEC 1	STATUS:	F1	IMPROV:	430,975
U	MONTGOMERY TX 77356-5364		MAP:	5265B	EXEMPT:	
			SITUS:	610 W GREENS RD	ASS VAL:	658,835
			MAIL ITEM:	48	2020 ANNUAL ASSMT:	1,103.02
114-215-002-0002	MCBRIDE DAVID	UNIT 16 BLDG B	ACRES:	0.0000	LAND:	9,741
	1257 WAKEFIELD DR	.014263 INT COMMON LAND & ELE	STATUS:	A1	IMPROV:	41,529
C	HOUSTON TX 77018-5249	(009 RES D GREENBRIAR NO. 4)	MAP:	5365A	EXEMPT:	
		GREENSPOINT LANDING CONDO	SITUS:	17230 IMPERIAL VALLEY DR	ASS VAL:	51,270
			MAIL ITEM:	225	2020 ANNUAL ASSMT:	85.84
114-215-002-0011	REGENCY LEGENDS LLC	UNIT 25 BLDG B	ACRES:	0.0000	LAND:	9,741
	PO BOX 2652	.014263 INT COMMON LAND & ELE	STATUS:	A1	IMPROV:	41,529
U	SPRING TX 77383-2652	(009 RES D GREENBRIAR NO. 4)	MAP:	5365A	EXEMPT:	
		GREENSPOINT LANDING CONDO	SITUS:	17210 IMPERIAL VALLEY DR	ASS VAL:	51,270
			MAIL ITEM:	291	2020 ANNUAL ASSMT:	85.84

ACCT NUMBER	OWNER	LEGAL DESCRIPTION	OTHER INFORMATION		TYPE	VALUATION
114-215-005-0007	CELSO S JR & ADELFA BORDA FABELLO	UNIT 53 BLDG E	ACRES:	0.0000	LAND:	9,358
	REVOCABLE TRUST	.012804 INT COMMON LAND & ELE	STATUS:	A1	IMPROV:	39,892
U	40800 N APOLLO WAY	(009 RES GREENBRIAR NO. 4)	MAP:	5365A	EXEMPT:	
	PHOENIX AZ 85086-1549	GREENSPOINT LANDING CONDO	SITUS:	17210 IMPERIAL VALLEY DR	ASS VAL:	49,250
			MAIL ITEM:	73	2020 ANNUAL ASSMT:	82.45
114-215-006-0003	CELSO S JR & ADELFA BORDA FABELLO	UNIT 56 BLDG F	ACRES:	0.0000	LAND:	9,358
	REVOCALBE TRUST	.012804 INT COMMON LAND & ELE	STATUS:	A1	IMPROV:	39,892
U	40800 N APOLLO WAY	(009 RES GREENBRIAR NO. 4)	MAP:	5365A	EXEMPT:	
	PHOENIX AZ 85086-1549	GREENSPOINT LANDING CONDO	SITUS:	17210 IMPERIAL VALLEY DR	ASS VAL:	49,250
			MAIL ITEM:	73	2020 ANNUAL ASSMT:	82.45
114-215-007-0001	HOSSAIN EJAZ M	UNIT 64 BLDG G	ACRES:	0.0000	LAND:	9,741
	ZAHEER FARZANA	.014263 INT COMMON LAND & ELE	STATUS:	A1	IMPROV:	41,529
U	15602 CYPRESS GARDEN DR	(009 RES GREENBRIAR 4)	MAP:	5365A	EXEMPT:	
	HOUSTON TX 77069-1508	GREENSPOINT LANDING CONDO	SITUS:	17230 IMPERIAL VALLEY DR	ASS VAL:	51,270
			MAIL ITEM:	163	2020 ANNUAL ASSMT:	85.84
114-215-008-0003	MONOWAR SYED	UNIT 76 BLDG H	ACRES:	0.0000	LAND:	9,741
	18902 DANBRIDGE CT	.014263 INT COMMON LAND & ELE	STATUS:	A1	IMPROV:	41,529
U	TOMBALL TX 77377-3689	(009 RES GREENBRIAR NO. 4)	MAP:	5365A	EXEMPT:	
		GREENSPOINT LANDING CONDO	SITUS:	17230 IMPERIAL VALLEY DR	ASS VAL:	51,270
			MAIL ITEM:	238	2020 ANNUAL ASSMT:	85.84
114-272-000-0005	LANGWICK PROPERTIES LLC	RES E	ACRES:	10.0800	LAND:	1,217,118
	5615 RICHMOND AVE STE 230	GREENBRIAR NORTH SEC 8 R/P	STATUS:	F1	IMPROV:	897,316
C	HOUSTON TX 77057-9001		MAP:	5365A	EXEMPT:	
			SITUS:	950 LANGWICK DR	ASS VAL:	2,114,434
			MAIL ITEM:	204	2020 ANNUAL ASSMT:	3,539.99
114-272-000-0008	AMG CITYVIEW APARTMENTS LLC	RES E1	ACRES:	10.0048	LAND:	1,525,332
	100 GLENBOROUGH DR STE 1000	GREENBRIAR NORTH SEC 8 R/P	STATUS:	B1	IMPROV:	4,369,712
C	HOUSTON TX 77067-3621		MAP:	5365A	EXEMPT:	
			SITUS:	1100 LANGWICK DR	ASS VAL:	5,895,044
			MAIL ITEM:	35	2020 ANNUAL ASSMT:	9,869.48
114-272-000-0022	AMG CITYVIEW 2 LLC	RES C3	ACRES:	9.9910	LAND:	1,523,228
	100 GLENBOROUGH DR STE 1000	GREENBRIAR NORTH SEC 8 R/P	STATUS:	B1	IMPROV:	4,199,312
C	HOUSTON TX 77067-3621		MAP:	5365A	EXEMPT:	
			SITUS:	850 HARVEST TIME LN	ASS VAL:	5,722,540
			MAIL ITEM:	35	2020 ANNUAL ASSMT:	9,580.68
114-272-000-0023	ALARA GP LLC	RES C4	ACRES:	6.2285	LAND:	949,596
	ALARA 155 LLC	GREENBRIAR NORTH SEC 8 R/P	STATUS:	B1	IMPROV:	4,159,539
C	424 FORT HILL DR STE 144		MAP:	5365A	EXEMPT:	
	NAPERVILLE IL 60540-3912		SITUS:	17601 WAYFOREST DR	ASS VAL:	5,109,135
			MAIL ITEM:	29	2020 ANNUAL ASSMT:	8,553.71
114-468-001-0001	HUANG & SHU LIMITED PRTSP	RES B BLK 1	ACRES:	3.6685	LAND:	958,800
	1 SPRINGVALE DR	GREENBRIAR PLAZA	STATUS:	F1	IMPROV:	1,288,499
C	HOLLIS NH 03049-6013		MAP:	5365C	EXEMPT:	
			SITUS:	16630 IMPERIAL VALLEY DR	ASS VAL:	2,247,299
			MAIL ITEM:	167	2020 ANNUAL ASSMT:	3,762.43
114-468-002-0001	IMPERIAL HOTELS LLC	RES A BLK 2	ACRES:	5.9987	LAND:	2,613,030
	425 N SAM HOUSTON PKWY E	GREENBRIAR PLAZA	STATUS:	F1	IMPROV:	19,999,095
U	HOUSTON TX 77060-3507		MAP:	5365C	EXEMPT:	
			SITUS:	425 N SAM HOUSTON PKY E	ASS VAL:	22,612,125
			MAIL ITEM:	170	2020 ANNUAL ASSMT:	37,857.22

	ACCT NUMBER	OWNER	LEGAL DESCRIPTION	OTHER INFORMATION		TYPE	VALUATION
	114-468-002-0004	VARIABLE ANNUITY LIFE INSURANCE CO	RES E1 BLK 2	ACRES:	3.7879	LAND:	990,006
		2727 ALLEN PKWY STE 340	GREENBRIAR PLAZA	STATUS:	F1	IMPROV:	1,914,350
U		HOUSTON TX 77019-2116		MAP:	5365C	EXEMPT:	
				SITUS:	16650 GREENBRIAR PLAZA DR	ASS VAL:	2,904,356
				MAIL ITEM:	348	2020 ANNUAL ASSMT:	4,862.47
	114-481-001-0001	1836 PROPERTIES LLC	UNIT 11 BLDG A	ACRES:	0.0000	LAND:	8,578
		1321 SMITH RD	.0062 INT COMMON LAND & ELE	STATUS:	A1	IMPROV:	36,570
C		HUFFMAN TX 77336-4311	NORTH VILLAGE GREEN 1 CONDO 3RD AMEN	MAP:	5264B	EXEMPT:	
				SITUS:	202 PLAZA VERDE DR	ASS VAL:	45,148
				MAIL ITEM:	5	2020 ANNUAL ASSMT:	75.59
	114-481-001-0002	1836 PROPERTIES LLC	UNIT 12 BLDG A	ACRES:	0.0000	LAND:	8,578
		1321 SMITH RD	.0062 INT COMMON LAND & ELE	STATUS:	A1	IMPROV:	36,570
C		HUFFMAN TX 77336-4311	NORTH VILLAGE GREEN 1 CONDO 3RD AMEN	MAP:	5264B	EXEMPT:	
				SITUS:	202 PLAZA VERDE DR	ASS VAL:	45,148
				MAIL ITEM:	5	2020 ANNUAL ASSMT:	75.59
	114-481-001-0003	1836 PROPERTIES LLC	UNIT 13 BLDG A	ACRES:	0.0000	LAND:	6,638
		1321 SMITH RD	.0045 INT COMMON LAND & ELE	STATUS:	A1	IMPROV:	28,300
C		HUFFMAN TX 77336-4311	NORTH VILLAGE GREEN CONDO	MAP:	5264B	EXEMPT:	
				SITUS:	202 PLAZA VERDE DR	ASS VAL:	34,938
				MAIL ITEM:	5	2020 ANNUAL ASSMT:	58.49
	114-481-001-0004	FLORES BRIAN K	UNIT 14 BLDG A	ACRES:	0.0000	LAND:	8,730
		202 PLAZA VERDE DR UNIT A-14	.0045 INT COMMON LAND & ELE	STATUS:	A1	IMPROV:	37,215
C		HOUSTON TX 77038-1439	NORTH VILLAGE GREEN 1 CONDO 3RD AMEN	MAP:	5264B	EXEMPT:	
				SITUS:	202 PLAZA VERDE DR	ASS VAL:	45,945
				MAIL ITEM:	119	2020 ANNUAL ASSMT:	76.92
	114-481-001-0006	WHITE REGINALD BARNETT	UNIT 16 BLDG A	ACRES:	0.0000	LAND:	12,663
		2910 QUAILWOOD ST	.0072 INT COMMON LAND & ELE	STATUS:	A1	IMPROV:	53,986
C		HOUSTON TX 77014-2408	NORTH VILLAGE GREEN 1 CONDO 3RD AMEN	MAP:	5264B	EXEMPT:	
				SITUS:	202 PLAZA VERDE DR	ASS VAL:	66,649
				MAIL ITEM:	359	2020 ANNUAL ASSMT:	111.58
	114-481-001-0008	1836 PROPERTIES LLC	UNIT 22 BLDG A	ACRES:	0.0000	LAND:	8,578
		1321 SMITH RD	.0062 INT COMMON LAND & ELE	STATUS:	A1	IMPROV:	36,570
C		HUFFMAN TX 77336-4311	NORTH VILLAGE GREEN 1 CONDO 3RD AMEN	MAP:	5264B	EXEMPT:	
				SITUS:	202 PLAZA VERDE DR	ASS VAL:	45,148
				MAIL ITEM:	5	2020 ANNUAL ASSMT:	75.59
	114-481-001-0009	1836 PROPERTIES LLC	UNIT 23 BLDG A	ACRES:	0.0000	LAND:	6,638
		1321 SMITH RD	.0045 INT COMMON LAND & ELE	STATUS:	A1	IMPROV:	28,300
C		HUFFMAN TX 77336-4311	NORTH VILLAGE GREEN 1 CONDO 3RD AMEN	MAP:	5264B	EXEMPT:	
				SITUS:	202 PLAZA VERDE DR	ASS VAL:	34,938
				MAIL ITEM:	5	2020 ANNUAL ASSMT:	58.49
	114-481-001-0010	1836 PROPERTIES LLC	UNIT 24 BLDG A	ACRES:	0.0000	LAND:	6,638
		1321 SMITH RD	.0045 INT COMMON LAND & ELE	STATUS:	A1	IMPROV:	28,300
C		HUFFMAN TX 77336-4311	NORTH VILLAGE GREEN 1 CONDO 3RD AMEN	MAP:	5264B	EXEMPT:	
				SITUS:	202 PLAZA VERDE DR	ASS VAL:	34,938
				MAIL ITEM:	5	2020 ANNUAL ASSMT:	58.49
	114-481-001-0013	SOMERVILLE GATHERING LLC SERIES A	UNIT 31 BLDG A	ACRES:	0.0000	LAND:	11,280
		7710 CHERRY PARK DR STE T 105	.0062 INT COMMON LAND & ELE	STATUS:	A1	IMPROV:	48,091
U		HOUSTON TX 77095-2700	NORTH VILLAGE GREEN 1 CONDO 3RD AMEN	MAP:	5264B	EXEMPT:	
				SITUS:	202 PLAZA VERDE DR	ASS VAL:	59,371
				MAIL ITEM:	321	2020 ANNUAL ASSMT:	99.40

ACCT NUMBER	OWNER	LEGAL DESCRIPTION	OTHER INFORMATION		TYPE	VALUATION
114-481-001-0014	1836 PROPERTIES LLC	UNIT 32 BLDG A	ACRES:	0.0000	LAND:	7,119
	1321 SMITH RD	.0045 INT COMMON LAND & ELE	STATUS:	A1	IMPROV:	30,352
C	HUFFMAN TX 77336-4311	NORTH VILLAGE GREEN 1 CONDO 3RD AMEN	MAP:	5264B	EXEMPT:	
			SITUS:	202 PLAZA VERDE DR	ASS VAL:	37,471
			MAIL ITEM:	5	2020 ANNUAL ASSMT:	62.73
114-481-001-0015	CALVO RAUL R	UNIT 33 BLDG A	ACRES:	0.0000	LAND:	8,730
	RANGEL ELOISA C	.0045 INT COMMON LAND & ELE	STATUS:	A1	IMPROV:	37,215
C	218 PLAZA VERDE DR APT 2208	NORTH VILLAGE GREEN 1 CONDO 3RD AMEN	MAP:	5264B	EXEMPT:	
	HOUSTON TX 77038-1441		SITUS:	202 PLAZA VERDE DR	ASS VAL:	45,945
			MAIL ITEM:	67	2020 ANNUAL ASSMT:	76.92
114-481-001-0016	WHITE REGINALD B	UNIT 34 BLDG A	ACRES:	0.0000	LAND:	8,730
	2910 QUAILWOOD ST	.0045 INT COMMON LAND & ELE	STATUS:	A1	IMPROV:	37,215
C	HOUSTON TX 77014-2408	NORTH VILLAGE GREEN 1 CONDO 3RD AMEN	MAP:	5264B	EXEMPT:	
			SITUS:	202 PLAZA VERDE DR	ASS VAL:	45,945
			MAIL ITEM:	358	2020 ANNUAL ASSMT:	76.92
114-481-003-0001	1836 PROPERTIES LLC	UNIT 11 BLDG C	ACRES:	0.0000	LAND:	8,578
	1321 SMITH RD	.0062 INT COMMON LAND & ELE	STATUS:	A1	IMPROV:	36,570
C	HUFFMAN TX 77336-4311	NORTH VILLAGE GREEN 1 CONDO 3RD AMEN	MAP:	5264B	EXEMPT:	
			SITUS:	206 PLAZA VERDE DR	ASS VAL:	45,148
			MAIL ITEM:	5	2020 ANNUAL ASSMT:	75.59
114-481-003-0002	1836 PROPERTIES LLC	UNIT 12 BLDG C	ACRES:	0.0000	LAND:	6,638
	1321 SMITH RD	.0045 INT COMMON LAND & ELE	STATUS:	A1	IMPROV:	28,300
C	HUFFMAN TX 77336-4311	NORTH VILLAGE GREEN 1 CONDO 3RD AMEN	MAP:	5264B	EXEMPT:	
			SITUS:	206 PLAZA VERDE DR	ASS VAL:	34,938
			MAIL ITEM:	5	2020 ANNUAL ASSMT:	58.49
114-481-003-0004	1836 PROPERTIES LLC	UNIT 14 BLDG C	ACRES:	0.0000	LAND:	7,697
	1321 SMITH RD	.0055 INT COMMON LAND & ELE	STATUS:	A1	IMPROV:	32,813
C	HUFFMAN TX 77336-4311	NORTH VILLAGE GREEN 1 CONDO 3RD AMEN	MAP:	5264B	EXEMPT:	
			SITUS:	206 PLAZA VERDE DR	ASS VAL:	40,510
			MAIL ITEM:	5	2020 ANNUAL ASSMT:	67.82
114-481-003-0005	1836 PROPERTIES LLC	UNIT 15 BLDG C	ACRES:	0.0000	LAND:	8,374
	1321 SMITH RD	.0061 INT COMMON LAND & ELE	STATUS:	A1	IMPROV:	35,699
C	HUFFMAN TX 77336-4311	NORTH VILLAGE GREEN 1 CONDO 3RD AMEN	MAP:	5264B	EXEMPT:	
			SITUS:	206 PLAZA VERDE DR	ASS VAL:	44,073
			MAIL ITEM:	5	2020 ANNUAL ASSMT:	73.79
114-481-003-0007	VARGAS JOSE ANTONIO BARANDA	UNIT 21 BLDG C	ACRES:	0.0000	LAND:	11,280
	5315 CEDAR LODGE CT	.0062 INT COMMON LAND & ELE	STATUS:	A1	IMPROV:	48,091
U	KINGWOOD TX 77345-2049	NORTH VILLAGE GREEN 1 CONDO 3RD AMEN	MAP:	5264B	EXEMPT:	
			SITUS:	206 PLAZA VERDE DR	ASS VAL:	59,371
			MAIL ITEM:	347	2020 ANNUAL ASSMT:	99.40
114-481-003-0008	SOMERVILLE GATHERING LLC SERIES B	UNIT 22 BLDG C	ACRES:	0.0000	LAND:	11,280
	7710 CHERRY PARK DR STE T 105	.0062 INT COMMON LAND & ELE	STATUS:	A1	IMPROV:	48,091
U	HOUSTON TX 77095-2700	NORTH VILLAGE GREEN 1 CONDO 3RD AMEN	MAP:	5264B	EXEMPT:	
			SITUS:	206 PLAZA VERDE DR	ASS VAL:	59,371
			MAIL ITEM:	321	2020 ANNUAL ASSMT:	99.40
114-481-003-0009	SOMERVILLE GATHERINE LLC SERIES C	UNIT 23 BLDG C	ACRES:	0.0000	LAND:	13,525
	7710 CHERRY PARK DR STE T 105	.0081 INT COMMON LAND & ELE	STATUS:	A1	IMPROV:	57,661
U	HOUSTON TX 77095-2700	NORTH VILLAGE GREEN 1 CONDO 3RD AMEN	MAP:	5264B	EXEMPT:	
			SITUS:	206 PLAZA VERDE DR	ASS VAL:	71,186
			MAIL ITEM:	321	2020 ANNUAL ASSMT:	119.18

ACCT NUMBER	OWNER	LEGAL DESCRIPTION	OTHER INFORMATION		TYPE	VALUATION
114-481-003-0010	1836 PROPERTIES LLC	UNIT 24 BLDG C	ACRES:	0.0000	LAND:	7,697
	1321 SMITH RD	.0055 INT COMMON LAND & ELE	STATUS:	A1	IMPROV:	32,813
C	HUFFMAN TX 77336-4311	NORTH VILLAGE GREEN 1 CONDO 3RD AMEN	MAP:	5264B	EXEMPT:	
			SITUS:	206 PLAZA VERDE DR	ASS VAL:	40,510
			MAIL ITEM:	5	2020 ANNUAL ASSMT:	67.82
114-481-003-0012	GUILLEN EMILIA D	UNIT 26 BLDG C	ACRES:	0.0000	LAND:	12,663
	206 PLAZA VERDE DR APT C26	.0072 INT COMMON LAND & ELE	STATUS:	A1	IMPROV:	53,986
C	HOUSTON TX 77038-1452	NORTH VILLAGE GREEN 1 CONDO 3RD AMEN	MAP:	5264B	EXEMPT:	
			SITUS:	206 PLAZA VERDE DR	ASS VAL:	66,649
			MAIL ITEM:	150	2020 ANNUAL ASSMT:	111.58
114-481-003-0013	HOMEWOOD ANNETTE	UNIT 31 BLDG C	ACRES:	0.0000	LAND:	11,280
	31436 VIA LA MORA	.0062 INT COMMON LAND & ELE	STATUS:	A1	IMPROV:	48,091
C	SAN JUAN CAPISTRANO CA 92675-2749	NORTH VILLAGE GREEN 1 CONDO 3RD AMEN	MAP:	5264B	EXEMPT:	
			SITUS:	206 PLAZA VERDE DR	ASS VAL:	59,371
			MAIL ITEM:	162	2020 ANNUAL ASSMT:	99.40
114-481-003-0014	1836 PROPERTIES LLC	UNIT 32 BLDG C	ACRES:	0.0000	LAND:	8,578
	1321 SMITH RD	.0062 INT COMMON LAND & ELE	STATUS:	A1	IMPROV:	36,570
C	HUFFMAN TX 77336-4311	NORTH VILLAGE GREEN 1 CONDO 3RD AMEN	MAP:	5264B	EXEMPT:	
			SITUS:	206 PLAZA VERDE DR	ASS VAL:	45,148
			MAIL ITEM:	5	2020 ANNUAL ASSMT:	75.59
114-481-003-0016	1836 PROPERTIES LLC	UNIT 34 BLDG C	ACRES:	0.0000	LAND:	7,697
	1321 SMITH RD	.0055 INT COMMON LAND & ELE	STATUS:	A1	IMPROV:	32,813
C	HUFFMAN TX 77336-4311	NORTH VILLAGE GREEN 1 CONDO 3RD AMEN	MAP:	5264B	EXEMPT:	
			SITUS:	206 PLAZA VERDE DR	ASS VAL:	40,510
			MAIL ITEM:	5	2020 ANNUAL ASSMT:	67.82
114-481-003-0017	1836 PROPERTIES LLC	UNIT 35 BLDG C	ACRES:	0.0000	LAND:	8,374
	1321 SMITH RD	.0061 INT COMMON LAND & ELE	STATUS:	A1	IMPROV:	35,699
C	HOUSTON TX 77002-0000	NORTH VILLAGE GREEN 1 CONDO 3RD AMEN	MAP:	5264B	EXEMPT:	
			SITUS:	206 PLAZA VERDE DR	ASS VAL:	44,073
			MAIL ITEM:	5	2020 ANNUAL ASSMT:	73.79
114-481-004-0001	SOMERVILLE GATHERING LLC SERIES D	UNIT 11 BLDG D	ACRES:	0.0000	LAND:	12,663
	7710 CHERRY PARK DR STE T 105	.0072 INT COMMON LAND & ELE	STATUS:	A1	IMPROV:	53,986
U	HOUSTON TX 77095-2700	NORTH VILLAGE GREEN 1 CONDO 3RD AMEN	MAP:	5264B	EXEMPT:	
			SITUS:	206 PLAZA VERDE DR	ASS VAL:	66,649
			MAIL ITEM:	321	2020 ANNUAL ASSMT:	111.58
114-481-004-0002	GREEN CHARLES D	UNIT 12 BLDG D	ACRES:	0.0000	LAND:	12,663
	PO BOX 207	.0072 INT COMMON LAND & ELE	STATUS:	A1	IMPROV:	53,986
C	TOMBALL TX 77377-0207	NORTH VILLAGE GREEN 1 CONDO 3RD AMEN	MAP:	5264B	EXEMPT:	
			SITUS:	206 PLAZA VERDE DR	ASS VAL:	66,649
			MAIL ITEM:	140	2020 ANNUAL ASSMT:	111.58
114-481-004-0003	SCOTT NORMA	UNIT 13 BLDG D	ACRES:	0.0000	LAND:	11,280
	2707 DOVEWOOD LN	.0062 INT COMMON LAND & ELE	STATUS:	A1	IMPROV:	48,091
C	SPRING TX 77373-7762	NORTH VILLAGE GREEN 1 CONDO 3RD AMEN	MAP:	5264B	EXEMPT:	
			SITUS:	206 PLAZA VERDE DR	ASS VAL:	59,371
			MAIL ITEM:	309	2020 ANNUAL ASSMT:	99.40
114-481-004-0004	MAYES BURRIS III & GWENDOLYN	UNIT 14 BLDG D	ACRES:	0.0000	LAND:	11,280
	6738 DEER RIDGE LN	.0062 INT COMMON LAND & ELE	STATUS:	A1	IMPROV:	48,091
C	HOUSTON TX 77086-2108	NORTH VILLAGE GREEN 1 CONDO 3RD AMEN	MAP:	5264B	EXEMPT:	
			SITUS:	206 PLAZA VERDE DR	ASS VAL:	59,371
			MAIL ITEM:	224	2020 ANNUAL ASSMT:	99.40

	ACCT NUMBER	OWNER	LEGAL DESCRIPTION	OTHER INFORMATION		TYPE	VALUATION
	114-481-004-0005	1836 PROPERTIES LLC	UNIT 15 BLDG D	ACRES:	0.0000	LAND:	8,578
		1321 SMITH RD	.0062 INT COMMON LAND & ELE	STATUS:	A1	IMPROV:	36,570
C		HUFFMAN TX 77336-4311	NORTH VILLAGE GREEN 1 CONDO 3RD AMEN	MAP:	5264B	EXEMPT:	
				SITUS:	206 PLAZA VERDE DR	ASS VAL:	45,148
				MAIL ITEM:	5	2020 ANNUAL ASSMT:	75.59
	114-481-004-0006	CARRIZALES LUIS	UNIT 16 BLDG D	ACRES:	0.0000	LAND:	11,280
		206 PLAZA VERDE DR UNIT D-16	.0062 INT COMMON LAND & ELE	STATUS:	A1	IMPROV:	48,091
C		HOUSTON TX 77038-1414	NORTH VILLAGE GREEN 1 CONDO 3RD AMEN	MAP:	5264B	EXEMPT:	
				SITUS:	206 PLAZA VERDE DR	ASS VAL:	59,371
				MAIL ITEM:	70	2020 ANNUAL ASSMT:	99.40
	114-481-004-0007	GREEN CHARLES D	UNIT 21 BLDG D	ACRES:	0.0000	LAND:	12,663
		PO BOX 207	.0072 INT COMMON LAND & ELE	STATUS:	A1	IMPROV:	53,986
C		TOMBALL TX 77377-0207	NORTH VILLAGE GREEN 1 CONDO 3RD AMEN	MAP:	5264B	EXEMPT:	
				SITUS:	206 PLAZA VERDE DR	ASS VAL:	66,649
				MAIL ITEM:	140	2020 ANNUAL ASSMT:	111.58
	114-481-004-0008	GODINEZ CLARA E	UNIT 22 BLDG D	ACRES:	0.0000	LAND:	12,663
		206 PLAZA VERDE DR APT D22	.0072 INT COMMON LAND & ELE	STATUS:	A1	IMPROV:	53,986
C		HOUSTON TX 77038-1414	NORTH VILLAGE GREEN 1 CONDO 3RD AMEN	MAP:	5264B	EXEMPT:	
				SITUS:	206 PLAZA VERDE DR	ASS VAL:	66,649
				MAIL ITEM:	138	2020 ANNUAL ASSMT:	111.58
	114-481-004-0009	1836 PROPERTIES LLC	UNIT 23 BLDG D	ACRES:	0.0000	LAND:	8,578
		1321 SMITH RD	.0062 INT COMMON LAND & ELE	STATUS:	A1	IMPROV:	36,570
C		HUFFMAN TX 77336-4311	NORTH VILLAGE GREEN 1 CONDO 3RD AMEN	MAP:	5264B	EXEMPT:	
				SITUS:	206 PLAZA VERDE DR	ASS VAL:	45,148
				MAIL ITEM:	5	2020 ANNUAL ASSMT:	75.59
	114-481-004-0010	CASTANEDA JOSUE	UNIT 24 BLDG D	ACRES:	0.0000	LAND:	11,280
		206 PLAZA VERDE DR UNIT D24	.0062 INT COMMON LAND & ELE	STATUS:	A1	IMPROV:	48,091
C		HOUSTON TX 77038-1454	NORTH VILLAGE GREEN 1 CONDO 3RD AMEN	MAP:	5264B	EXEMPT:	
				SITUS:	206 PLAZA VERDE DR	ASS VAL:	59,371
				MAIL ITEM:	71	2020 ANNUAL ASSMT:	99.40
	114-481-004-0012	1836 PROPERTIES LLC	UNIT 26 BLDG D	ACRES:	0.0000	LAND:	8,578
		1321 SMITH RD	.0062 INT COMMON LAND & ELE	STATUS:	A1	IMPROV:	36,570
C		HUFFMAN TX 77336-4311	NORTH VILLAGE GREEN 1 CONDO 3RD AMEN	MAP:	5264B	EXEMPT:	
				SITUS:	206 PLAZA VERDE DR	ASS VAL:	45,148
				MAIL ITEM:	5	2020 ANNUAL ASSMT:	75.59
	114-481-004-0013	BARANDA GROUP LLC	UNIT 31 BLDG D	ACRES:	0.0000	LAND:	12,663
		5315 CEDAR LODGE CT	.0072 INT COMMON LAND & ELE	STATUS:	A1	IMPROV:	53,986
U		KINGWOOD TX 77345-2049	NORTH VILLAGE GREEN 1 CONDO 3RD AMEN	MAP:	5264B	EXEMPT:	
				SITUS:	206 PLAZA VERDE DR	ASS VAL:	66,649
				MAIL ITEM:	49	2020 ANNUAL ASSMT:	111.58
	114-481-004-0014	SOMERVILLE GATHERING LLC SERIES E	UNIT 32 BLDG D	ACRES:	0.0000	LAND:	12,663
		7710 CHERRY PARK DR STE T 105	.0072 INT COMMON LAND & ELE	STATUS:	A1	IMPROV:	53,986
U		HOUSTON TX 77095-2700	NORTH VILLAGE GREEN 1 CONDO 3RD AMEN	MAP:	5264B	EXEMPT:	
				SITUS:	206 PLAZA VERDE DR	ASS VAL:	66,649
				MAIL ITEM:	321	2020 ANNUAL ASSMT:	111.58
	114-481-004-0015	1836 PROPERTIES LLC	UNIT 33 BLDG D	ACRES:	0.0000	LAND:	8,578
		1321 SMITH RD	.0062 INT COMMON LAND & ELE	STATUS:	A1	IMPROV:	36,570
C		HUFFMAN TX 77336-4311	NORTH VILLAGE GREEN 1 CONDO 3RD AMEN	MAP:	5264B	EXEMPT:	
				SITUS:	206 PLAZA VERDE DR	ASS VAL:	45,148
				MAIL ITEM:	5	2020 ANNUAL ASSMT:	75.59

	ACCT NUMBER	OWNER	LEGAL DESCRIPTION	OTHER INFORMATION		TYPE	VALUATION
	114-481-004-0016	1836 PROPERTIES LLC	UNIT 34 BLDG D	ACRES:	0.0000	LAND:	8,578
		1321 SMITH RD	.0062 INT COMMON LAND & ELE	STATUS:	A1	IMPROV:	36,570
C		HUFFMAN TX 77336-4311	NORTH VILLAGE GREEN 1 CONDO 3RD AMEN	MAP:	5264B	EXEMPT:	
				SITUS:	206 PLAZA VERDE DR	ASS VAL:	45,148
				MAIL ITEM:	5	2020 ANNUAL ASSMT:	75.59
	114-481-004-0017	BARANDA GROUP LLC	UNIT 35 BLDG D	ACRES:	0.0000	LAND:	11,280
		5315 CEDAR LODGE CT	.0062 INT COMMON LAND & ELE	STATUS:	A1	IMPROV:	48,091
U		KINGWOOD TX 77345-2049	NORTH VILLAGE GREEN 1 CONDO 3RD AMEN	MAP:	5264B	EXEMPT:	
				SITUS:	206 PLAZA VERDE DR	ASS VAL:	59,371
				MAIL ITEM:	49	2020 ANNUAL ASSMT:	99.40
	114-481-004-0018	1836 PROPERTIES LLC	UNIT 36 BLDG D	ACRES:	0.0000	LAND:	8,578
		1321 SMITH RD	.0062 INT COMMON LAND & ELE	STATUS:	A1	IMPROV:	36,570
C		HUFFMAN TX 77336-4311	NORTH VILLAGE GREEN 1 CONDO 3RD AMEN	MAP:	5264B	EXEMPT:	
				SITUS:	206 PLAZA VERDE DR	ASS VAL:	45,148
				MAIL ITEM:	5	2020 ANNUAL ASSMT:	75.59
	114-481-005-0001	CRUZ CARLOS A	UNIT 11 BLDG E	ACRES:	0.0000	LAND:	11,012
		206 PLAZA VERDE	.0061 INT COMMON LAND & ELE	STATUS:	A1	IMPROV:	46,946
C		HOUSTON TX 77038-1449	NORTH VILLAGE GREEN 1 CONDO 3RD AMEN	MAP:	5264B	EXEMPT:	
				SITUS:	206 PLAZA VERDE DR	ASS VAL:	57,958
				MAIL ITEM:	89	2020 ANNUAL ASSMT:	97.03
	114-481-005-0002	1836 PROPERTIES LLC	UNIT 12 BLDG E	ACRES:	0.0000	LAND:	8,374
		1321 SMITH RD	.0061 INT COMMON LAND & ELE	STATUS:	A1	IMPROV:	35,699
C		HUFFMAN TX 77336-4311	NORTH VILLAGE GREEN 1 CONDO 3RD AMEN	MAP:	5264B	EXEMPT:	
				SITUS:	206 PLAZA VERDE DR	ASS VAL:	44,073
				MAIL ITEM:	5	2020 ANNUAL ASSMT:	73.79
	114-481-005-0003	1836 PROPERTIES LLC	UNIT 13 BLDG E	ACRES:	0.0000	LAND:	7,697
		1321 SMITH RD	.0055 INT COMMON LAND & ELE	STATUS:	A1	IMPROV:	32,813
C		HUFFMAN TX 77336-4311	NORTH VILLAGE GREEN 1 CONDO 3RD AMEN	MAP:	5264B	EXEMPT:	
				SITUS:	206 PLAZA VERDE DR	ASS VAL:	40,510
				MAIL ITEM:	5	2020 ANNUAL ASSMT:	67.82
	114-481-005-0004	1836 PROPERTIES LLC	UNIT 14 BLDG E	ACRES:	0.0000	LAND:	7,697
		1321 SMITH RD	.0055 INT COMMON LAND & ELE	STATUS:	A1	IMPROV:	32,813
C		HUFFMAN TX 77336-4311	NORTH VILLAGE GREEN 1 CONDO 3RD AMEN	MAP:	5264B	EXEMPT:	
				SITUS:	206 PLAZA VERDE DR	ASS VAL:	40,510
				MAIL ITEM:	5	2020 ANNUAL ASSMT:	67.82
	114-481-005-0005	1836 PROPERTIES LLC	UNIT 15 BLDG E	ACRES:	0.0000	LAND:	8,578
		1321 SMITH RD	.0062 INT COMMON LAND & ELE	STATUS:	A1	IMPROV:	36,570
C		HUFFMAN TX 77336-4311	NORTH VILLAGE GREEN 1 CONDO 3RD AMEN	MAP:	5264B	EXEMPT:	
				SITUS:	206 PLAZA VERDE DR	ASS VAL:	45,148
				MAIL ITEM:	5	2020 ANNUAL ASSMT:	75.59
	114-481-005-0006	1836 PROPERTIES LLC	UNIT 16 BLDG E	ACRES:	0.0000	LAND:	8,578
		1321 SMITH RD	.0062 INT COMMON LAND & ELE	STATUS:	A1	IMPROV:	36,570
C		HUFFMAN TX 77336-4311	NORTH VILLAGE GREEN 1 CONDO 3RD AMEN	MAP:	5264B	EXEMPT:	
				SITUS:	206 PLAZA VERDE DR	ASS VAL:	45,148
				MAIL ITEM:	5	2020 ANNUAL ASSMT:	75.59
	114-481-005-0007	BARANDA TEXAS GROUP LLC	UNIT 17 BLDG E	ACRES:	0.0000	LAND:	11,280
		5315 CEDAR LODGE CT	.0062 INT COMMON LAND & ELE	STATUS:	A1	IMPROV:	48,091
U		KINGWOOD TX 77345-2049	NORTH VILLAGE GREEN 1 CONDO 3RD AMEN	MAP:	5264B	EXEMPT:	
				SITUS:	206 PLAZA VERDE DR	ASS VAL:	59,371
				MAIL ITEM:	51	2020 ANNUAL ASSMT:	99.40

ACCT NUMBER	OWNER	LEGAL DESCRIPTION	OTHER INFORMATION		TYPE	VALUATION
114-481-005-0008	1836 PROPERTIES LLC	UNIT 18 BLDG E	ACRES:	0.0000	LAND:	8,578
	1321 SMITH RD	.0062 INT COMMON LAND & ELE	STATUS:	A1	IMPROV:	36,570
C	HUFFMAN TX 77336-4311	NORTH VILLAGE GREEN 1 CONDO 3RD AMEN	MAP:	5264B	EXEMPT:	
			SITUS:	206 PLAZA VERDE DR	ASS VAL:	45,148
			MAIL ITEM:	5	2020 ANNUAL ASSMT:	75.59
114-481-005-0009	1836 PROPERTIES LLC	UNIT 21 BLDG E	ACRES:	0.0000	LAND:	8,374
	1321 SMITH RD	.0061 INT COMMON LAND & ELE	STATUS:	A1	IMPROV:	35,699
C	HUFFMAN TX 77336-4311	NORTH VILLAGE GREEN 1 CONDO 3RD AMEN	MAP:	5264B	EXEMPT:	
			SITUS:	206 PLAZA VERDE DR	ASS VAL:	44,073
			MAIL ITEM:	5	2020 ANNUAL ASSMT:	73.79
114-481-005-0010	KWOK JUSTIN	UNIT 22 BLDG E	ACRES:	0.0000	LAND:	12,113
	19107 LOST MIKE TRL	.0061 INT COMMON LAND & ELE	STATUS:	A1	IMPROV:	51,641
U	SPRING TX 77388-2595	NORTH VILLAGE GREEN 1 CONDO 3RD AMEN	MAP:	5264B	EXEMPT:	
			SITUS:	206 PLAZA VERDE DR	ASS VAL:	63,754
			MAIL ITEM:	200	2020 ANNUAL ASSMT:	106.74
114-481-005-0011	1836 PROPERTIES LLC	UNIT 23 BLDG E	ACRES:	0.0000	LAND:	7,697
	1321 SMITH RD	.0055 INT COMMON LAND & ELE	STATUS:	A1	IMPROV:	32,813
C	HUFFMAN TX 77336-4311	NORTH VILLAGE GREEN 1 CONDO 3RD AMEN	MAP:	5264B	EXEMPT:	
			SITUS:	206 PLAZA VERDE DR	ASS VAL:	40,510
			MAIL ITEM:	5	2020 ANNUAL ASSMT:	67.82
114-481-005-0012	1836 PROPERTIES LLC	UNIT 24 BLDG E	ACRES:	0.0000	LAND:	7,697
	1321 SMITH RD	.0055 INT COMMON LAND & ELE	STATUS:	A1	IMPROV:	32,813
C	HUFFMAN TX 77336-4311	NORTH VILLAGE GREEN 1 CONDO 3RD AMEN	MAP:	5264B	EXEMPT:	
			SITUS:	206 PLAZA VERDE DR	ASS VAL:	40,510
			MAIL ITEM:	5	2020 ANNUAL ASSMT:	67.82
114-481-005-0013	1836 PROPERTIES LLC	UNIT 25 BLDG E	ACRES:	0.0000	LAND:	8,578
	1321 SMITH RD	.0062 INT COMMON LAND & ELE	STATUS:	A1	IMPROV:	36,570
C	HUFFMAN TX 77336-4311	NORTH VILLAGE GREEN 1 CONDO 3RD AMEN	MAP:	5264B	EXEMPT:	
			SITUS:	206 PLAZA VERDE DR	ASS VAL:	45,148
			MAIL ITEM:	5	2020 ANNUAL ASSMT:	75.59
114-481-005-0014	FLYNT EUGENE	UNIT 26 BLDG E	ACRES:	0.0000	LAND:	11,280
	1710 CYPRESS CREEK PKWY	.0062 INT COMMON LAND & ELE	STATUS:	A1	IMPROV:	48,091
U	HOUSTON TX 77090-3202	NORTH VILLAGE GREEN 1 CONDO 3RD AMEN	MAP:	5264B	EXEMPT:	
			SITUS:	206 PLAZA VERDE DR	ASS VAL:	59,371
			MAIL ITEM:	122	2020 ANNUAL ASSMT:	99.40
114-481-005-0015	1836 PROPERTIES LLC	UNIT 27 BLDG E	ACRES:	0.0000	LAND:	8,578
	1321 SMITH RD	.0062 INT COMMON LAND & ELE	STATUS:	A1	IMPROV:	36,570
C	HUFFMAN TX 77336-4311	NORTH VILLAGE GREEN 1 CONDO 3RD AMEN	MAP:	5264B	EXEMPT:	
			SITUS:	206 PLAZA VERDE DR	ASS VAL:	45,148
			MAIL ITEM:	5	2020 ANNUAL ASSMT:	75.59
114-481-005-0016	HERNANDEZ GREGORIO	UNIT 28 BLDG E	ACRES:	0.0000	LAND:	11,280
	VILLEGAS MARIA D	.0062 INT COMMON LAND & ELE	STATUS:	A1	IMPROV:	48,091
C	23938 BEAVERWOOD DR	NORTH VILLAGE GREEN 1 CONDO 3RD AMEN	MAP:	5264B	EXEMPT:	
	SPRING TX 77373-5805		SITUS:	206 PLAZA VERDE DR	ASS VAL:	59,371
			MAIL ITEM:	156	2020 ANNUAL ASSMT:	99.40
114-481-005-0018	1836 PROPERTIES LLC	UNIT 32 BLDG E	ACRES:	0.0000	LAND:	8,374
	1321 SMITH RD	.0061 INT COMMON LAND & ELE	STATUS:	A1	IMPROV:	35,699
C	HUFFMAN TX 77336-4311	NORTH VILLAGE GREEN 1 CONDO 3RD AMEN	MAP:	5264B	EXEMPT:	
			SITUS:	206 PLAZA VERDE DR	ASS VAL:	44,073
			MAIL ITEM:	5	2020 ANNUAL ASSMT:	73.79

	ACCT NUMBER	OWNER	LEGAL DESCRIPTION	OTHER INFORMATION		TYPE	VALUATION
	114-481-005-0019	1836 PROPERTIES LLC	UNIT 33 BLDG E	ACRES:	0.0000	LAND:	7,697
		1321 SMITH RD	.0055 INT COMMON LAND & ELE	STATUS:	A1	IMPROV:	32,813
C		HUFFMAN TX 77336-4311	NORTH VILLAGE GREEN 1 CONDO 3RD AMEN	MAP:	5264B	EXEMPT:	
				SITUS:	206 PLAZA VERDE DR	ASS VAL:	40,510
				MAIL ITEM:	5	2020 ANNUAL ASSMT:	67.82
	114-481-005-0022	DYER EARNEST L	UNIT 36 BLDG E	ACRES:	0.0000	LAND:	11,280
		878 CONKLIN ST	.0062 INT COMMON LAND & ELE	STATUS:	A1	IMPROV:	48,091
C		HOUSTON TX 77088-5102	NORTH VILLAGE GREEN 1 CONDO 3RD AMEN	MAP:	5264B	EXEMPT:	
				SITUS:	206 PLAZA VERDE DR	ASS VAL:	59,371
				MAIL ITEM:	101	2020 ANNUAL ASSMT:	99.40
	114-481-005-0023	1836 PROPERTIES LLC	UNIT 37 BLDG E	ACRES:	0.0000	LAND:	8,578
		1321 SMITH RD	.0062 INT COMMON LAND & ELE	STATUS:	A1	IMPROV:	36,570
C		HUFFMAN TX 77336-4311	NORTH VILLAGE GREEN 1 CONDO 3RD AMEN	MAP:	5264B	EXEMPT:	
				SITUS:	206 PLAZA VERDE DR	ASS VAL:	45,148
				MAIL ITEM:	5	2020 ANNUAL ASSMT:	75.59
	114-481-005-0024	FLORES CLAUDIA FABIOLA	UNIT 38 BLDG E	ACRES:	0.0000	LAND:	11,280
		206 PLAZA VERDE DR # 38	.0062 INT COMMON LAND & ELE	STATUS:	A1	IMPROV:	48,091
C		HOUSTON TX 77038-1449	NORTH VILLAGE GREEN 1 CONDO 3RD AMEN	MAP:	5264B	EXEMPT:	
				SITUS:	206 PLAZA VERDE DR	ASS VAL:	59,371
				MAIL ITEM:	120	2020 ANNUAL ASSMT:	99.40
	114-481-006-0001	LARA ALICE C	UNIT 11 BLDG F	ACRES:	0.0000	LAND:	11,012
		3822 HAGE ST	.0061 INT COMMON LAND & ELE	STATUS:	A1	IMPROV:	46,946
C		HOUSTON TX 77093-5838	NORTH VILLAGE GREEN 1 CONDO 3RD AMEN	MAP:	5264B	EXEMPT:	
				SITUS:	212 PLAZA VERDE DR	ASS VAL:	57,958
				MAIL ITEM:	207	2020 ANNUAL ASSMT:	97.03
	114-481-006-0002	1836 PROPERTIES LLC	UNIT 12 BLDG F	ACRES:	0.0000	LAND:	8,374
		1321 SMITH RD	.0061 INT COMMON LAND & ELE	STATUS:	A1	IMPROV:	35,699
C		HUFFMAN TX 77336-4311	NORTH VILLAGE GREEN 1 CONDO 3RD AMEN	MAP:	5264B	EXEMPT:	
				SITUS:	212 PLAZA VERDE DR	ASS VAL:	44,073
				MAIL ITEM:	5	2020 ANNUAL ASSMT:	73.79
	114-481-006-0003	1836 PROPERTIES LLC	UNIT 13 BLDG F	ACRES:	0.0000	LAND:	8,374
		1321 SMITH RD	.0061 INT COMMON LAND & ELE	STATUS:	A1	IMPROV:	35,699
C		HUFFMAN TX 77336-4311	NORTH VILLAGE GREEN 1 CONDO 3RD AMEN	MAP:	5264B	EXEMPT:	
				SITUS:	212 PLAZA VERDE DR	ASS VAL:	44,073
				MAIL ITEM:	5	2020 ANNUAL ASSMT:	73.79
	114-481-006-0004	1836 PROPERTIES LLC	UNIT 14 BLDG F	ACRES:	0.0000	LAND:	8,374
		1321 SMITH RD	.0061 INT COMMON LAND & ELE	STATUS:	A1	IMPROV:	35,699
C		HUFFMAN TX 77336-4311	NORTH VILLAGE GREEN 1 CONDO 3RD AMEN	MAP:	5264B	EXEMPT:	
				SITUS:	212 PLAZA VERDE DR	ASS VAL:	44,073
				MAIL ITEM:	5	2020 ANNUAL ASSMT:	73.79
	114-481-006-0005	1836 PROPERTIES LLC	UNIT 15 BLDG F	ACRES:	0.0000	LAND:	7,697
		1321 SMITH RD	.0055 INT COMMON LAND & ELE	STATUS:	A1	IMPROV:	32,813
C		HUFFMAN TX 77336-4311	NORTH VILLAGE GREEN 1 CONDO 3RD AMEN	MAP:	5264B	EXEMPT:	
				SITUS:	212 PLAZA VERDE DR	ASS VAL:	40,510
				MAIL ITEM:	5	2020 ANNUAL ASSMT:	67.82
	114-481-006-0006	ESFAOUI HASSAN	UNIT 16 BLDG F	ACRES:	0.0000	LAND:	10,122
		4923 FOREST HURST GLEN	.0055 INT COMMON LAND & ELE	STATUS:	A1	IMPROV:	43,150
C		SPRING TX 77373-2403	NORTH VILLAGE GREEN 1 CONDO 3RD AMEN	MAP:	5264B	EXEMPT:	
				SITUS:	212 PLAZA VERDE DR	ASS VAL:	53,272
				MAIL ITEM:	112	2020 ANNUAL ASSMT:	89.19

ACCT NUMBER	OWNER	LEGAL DESCRIPTION	OTHER INFORMATION		TYPE	VALUATION
114-481-006-0007	AGUILAR ANGEL A	UNIT 17 BLDG F	ACRES:	0.0000	LAND:	10,122
	7606 GOUDIN DR	.0055 INT COMMON LAND & ELE	STATUS:	A1	IMPROV:	43,150
C	MISSOURI CITY TX 77489-2348	NORTH VILLAGE GREEN 1 CONDO 3RD AMEN	MAP:	5264B	EXEMPT:	
			SITUS:	212 PLAZA VERDE DR	ASS VAL:	53,272
			MAIL ITEM:	24	2020 ANNUAL ASSMT:	89.19
114-481-006-0008	SOMERVILLE GATHERINE LLC SERIES F	UNIT 18 BLDG F	ACRES:	0.0000	LAND:	10,122
	7710 CHERRY PARK DR STE T 105	.0055 INT COMMON LAND & ELE	STATUS:	A1	IMPROV:	43,150
U	HOUSTON TX 77095-2700	NORTH VILLAGE GREEN 1 CONDO 3RD AMEN	MAP:	5264B	EXEMPT:	
			SITUS:	212 PLAZA VERDE DR	ASS VAL:	53,272
			MAIL ITEM:	321	2020 ANNUAL ASSMT:	89.19
114-481-006-0009	MATHEWS BRUCE	UNIT 21 BLDG F	ACRES:	0.0000	LAND:	11,012
	206 PLAZA VERDE DR APT C36	.0061 INT COMMON LAND & ELE	STATUS:	A1	IMPROV:	46,946
U	HOUSTON TX 77038-1453	NORTH VILLAGE GREEN 1 CONDO 3RD AMEN	MAP:	5264B	EXEMPT:	
			SITUS:	212 PLAZA VERDE DR	ASS VAL:	57,958
			MAIL ITEM:	223	2020 ANNUAL ASSMT:	97.03
114-481-006-0010	G222 GROUP LLC	UNIT 22 BLDG F	ACRES:	0.0000	LAND:	11,012
	FLAT 36B TOWE 2 OASIS KAI TAK	.0061 INT COMMON LAND & ELE	STATUS:	A1	IMPROV:	46,946
C	10 MUK NING STREET KAI TAK DISTRICT	NORTH VILLAGE GREEN 1 CONDO 3RD AMEN	MAP:	5264B	EXEMPT:	
	HONG KONG		SITUS:	212 PLAZA VERDE DR	ASS VAL:	57,958
			MAIL ITEM:	366	2020 ANNUAL ASSMT:	97.03
114-481-006-0011	1836 PROPERTIES LLC	UNIT 23 BLDG F	ACRES:	0.0000	LAND:	8,374
	1321 SMITH RD	.0061 INT COMMON LAND & ELE	STATUS:	A1	IMPROV:	35,699
C	HUFFMAN TX 77336-4311	NORTH VILLAGE GREEN 1 CONDO 3RD AMEN	MAP:	5264B	EXEMPT:	
			SITUS:	212 PLAZA VERDE DR	ASS VAL:	44,073
			MAIL ITEM:	5	2020 ANNUAL ASSMT:	73.79
114-481-006-0012	MCKAY SHARON & LYNN	UNIT 24 BLDG F	ACRES:	0.0000	LAND:	11,012
	11911 S RED CEDAR CIR	.0061 INT COMMON LAND & ELE	STATUS:	A1	IMPROV:	46,946
C	SPRING TX 77380-3840	NORTH VILLAGE GREEN 1 CONDO 3RD AMEN	MAP:	5264B	EXEMPT:	
			SITUS:	212 PLAZA VERDE DR	ASS VAL:	57,958
			MAIL ITEM:	226	2020 ANNUAL ASSMT:	97.03
114-481-006-0013	MR PROPERTIES	UNIT 25 BLDG F	ACRES:	0.0000	LAND:	10,122
	PO BOX 25433	.0055 INT COMMON LAND & ELE	STATUS:	A1	IMPROV:	43,150
U	LOS ANGELES CA 90025-0433	NORTH VILLAGE GREEN 1 CONDO 3RD AMEN	MAP:	5264B	EXEMPT:	
			SITUS:	212 PLAZA VERDE DR	ASS VAL:	53,272
			MAIL ITEM:	242	2020 ANNUAL ASSMT:	89.19
114-481-006-0014	AGUILAR HECTOR	UNIT 26 BLDG F	ACRES:	0.0000	LAND:	10,122
	212 PLAZA VERDE DR UNIT F26	.0055 INT COMMON LAND & ELE	STATUS:	A1	IMPROV:	43,150
C	HOUSTON TX 77038-1458	NORTH VILLAGE GREEN 1 CONDO 3RD AMEN	MAP:	5264B	EXEMPT:	
			SITUS:	212 PLAZA VERDE DR	ASS VAL:	53,272
			MAIL ITEM:	25	2020 ANNUAL ASSMT:	89.19
114-481-006-0015	SOMERVILLE GATHERING LLC SERIES G	UNIT 27 BLDG F	ACRES:	0.0000	LAND:	10,122
	7710 CHERRY PARK DR STE T 105	.0055 INT COMMON LAND & ELE	STATUS:	A1	IMPROV:	43,150
U	HOUSTON TX 77095-2700	NORTH VILLAGE GREEN 1 CONDO 3RD AMEN	MAP:	5264B	EXEMPT:	
			SITUS:	212 PLAZA VERDE DR	ASS VAL:	53,272
			MAIL ITEM:	321	2020 ANNUAL ASSMT:	89.19
114-481-006-0016	ESFAOUI HASSAN	UNIT 28 BLDG F	ACRES:	0.0000	LAND:	10,122
	4923 FOREST HURST GLEN	.0055 INT COMMON LAND & ELE	STATUS:	A1	IMPROV:	43,150
C	SPRING TX 77373-2403	NORTH VILLAGE GREEN 1 CONDO 3RD AMEN	MAP:	5264B	EXEMPT:	
			SITUS:	212 PLAZA VERDE DR	ASS VAL:	53,272
			MAIL ITEM:	112	2020 ANNUAL ASSMT:	89.19

	ACCT NUMBER	OWNER	LEGAL DESCRIPTION	OTHER INFORMATION		TYPE	VALUATION
	114-481-006-0017	1836 PROPERTIES LLC	UNIT 31 BLDG F	ACRES:	0.0000	LAND:	8,374
		1321 SMITH RD	.0061 INT COMMON LAND & ELE	STATUS:	A1	IMPROV:	35,699
C		HUFFMAN TX 77336-4311	NORTH VILLAGE GREEN 1 CONDO 3RD AMEN	MAP:	5264B	EXEMPT:	
				SITUS:	212 PLAZA VERDE DR	ASS VAL:	44,073
				MAIL ITEM:	5	2020 ANNUAL ASSMT:	73.79
	114-481-006-0018	AGAPE TECHNOLOGY & CONSULTING INC	UNIT 32 BLDG F	ACRES:	0.0000	LAND:	13,215
		1095 EVERGREEN CIR STE 200	.0061 INT COMMON LAND & ELE	STATUS:	A1	IMPROV:	56,335
C		SPRING TX 77380-3646	NORTH VILLAGE GREEN 1 CONDO 3RD AMEN	MAP:	5264B	EXEMPT:	
				SITUS:	212 PLAZA VERDE DR	ASS VAL:	69,550
				MAIL ITEM:	23	2020 ANNUAL ASSMT:	116.44
	114-481-006-0019	1836 PROPERTIES LLC	UNIT 33 BLDG F	ACRES:	0.0000	LAND:	8,374
		1321 SMITH RD	.0061 INT COMMON LAND & ELE	STATUS:	A1	IMPROV:	35,699
C		HUFFMAN TX 77336-4311	NORTH VILLAGE GREEN 1 CONDO 3RD AMEN	MAP:	5264B	EXEMPT:	
				SITUS:	212 PLAZA VERDE DR	ASS VAL:	44,073
				MAIL ITEM:	5	2020 ANNUAL ASSMT:	73.79
	114-481-006-0020	BARANDA JOSE A	UNIT 34 BLDG F	ACRES:	0.0000	LAND:	11,012
		RODRIGUEZ KARLA B	.0061 INT COMMON LAND & ELE	STATUS:	A1	IMPROV:	46,946
U		212 PLAZA VERDE DR UNIT 34	NORTH VILLAGE GREEN 1 CONDO 3RD AMEN	MAP:	5264B	EXEMPT:	
		HOUSTON TX 77038-1450		SITUS:	212 PLAZA VERDE DR	ASS VAL:	57,958
				MAIL ITEM:	50	2020 ANNUAL ASSMT:	97.03
	114-481-006-0021	1836 PROPERTIES LLC	UNIT 35 BLDG F	ACRES:	0.0000	LAND:	7,697
		1321 SMITH RD	.0055 INT COMMON LAND & ELE	STATUS:	A1	IMPROV:	32,813
C		HUFFMAN TX 77336-4311	NORTH VILLAGE GREEN 1 CONDO 3RD AMEN	MAP:	5264B	EXEMPT:	
				SITUS:	212 PLAZA VERDE DR	ASS VAL:	40,510
				MAIL ITEM:	5	2020 ANNUAL ASSMT:	67.82
	114-481-006-0022	1836 PROPERTIES LLC	UNIT 36 BLDG F	ACRES:	0.0000	LAND:	7,697
		1321 SMITH RD	.0055 INT COMMON LAND & ELE	STATUS:	A1	IMPROV:	32,813
C		HUFFMAN TX 77336-4311	NORTH VILLAGE GREEN 1 CONDO 3RD AMEN	MAP:	5264B	EXEMPT:	
				SITUS:	212 PLAZA VERDE DR	ASS VAL:	40,510
				MAIL ITEM:	5	2020 ANNUAL ASSMT:	67.82
	114-481-006-0023	1836 PROPERTIES LLC	UNIT 37 BLDG F	ACRES:	0.0000	LAND:	7,697
		1321 SMITH RD	.0055 INT COMMON LAND & ELE	STATUS:	A1	IMPROV:	32,813
C		HUFFMAN TX 77336-4311	NORTH VILLAGE GREEN 1 CONDO 3RD AMEN	MAP:	5264B	EXEMPT:	
				SITUS:	212 PLAZA VERDE DR	ASS VAL:	40,510
				MAIL ITEM:	5	2020 ANNUAL ASSMT:	67.82
	114-481-006-0024	1836 PROPERTIES LLC	UNIT 38 BLDG F	ACRES:	0.0000	LAND:	7,697
		1321 SMITH RD	.0055 INT COMMON LAND & ELE	STATUS:	A1	IMPROV:	32,813
C		HUFFMAN TX 77336-4311	NORTH VILLAGE GREEN 1 CONDO 3RD AMEN	MAP:	5264B	EXEMPT:	
				SITUS:	212 PLAZA VERDE DR	ASS VAL:	40,510
				MAIL ITEM:	5	2020 ANNUAL ASSMT:	67.82
	114-481-007-0001	1836 PROPERTIES LLC	UNIT 11 BLDG G	ACRES:	0.0000	LAND:	8,578
		1321 SMITH RD	.0062 INT COMMON LAND & ELE	STATUS:	A1	IMPROV:	36,570
C		HUFFMAN TX 77336-4311	NORTH VILLAGE GREEN 1 CONDO 3RD AMEN	MAP:	5264B	EXEMPT:	
				SITUS:	212 PLAZA VERDE DR	ASS VAL:	45,148
				MAIL ITEM:	5	2020 ANNUAL ASSMT:	75.59
	114-481-007-0002	MATHEWS BRUCE	UNIT 12 BLDG G	ACRES:	0.0000	LAND:	11,280
		206 PLAZA VERDE DR APT C36	.0062 INT COMMON LAND & ELE	STATUS:	A1	IMPROV:	48,091
U		HOUSTON TX 77038-1453	NORTH VILLAGE GREEN 1 CONDO 3RD AMEN	MAP:	5264B	EXEMPT:	
				SITUS:	212 PLAZA VERDE DR	ASS VAL:	59,371
				MAIL ITEM:	223	2020 ANNUAL ASSMT:	99.40

	ACCT NUMBER	OWNER	LEGAL DESCRIPTION	OTHER INFORMATION		TYPE	VALUATION
	114-481-007-0003	BENITEZ FRANCISCO	UNIT 13 BLDG G	ACRES:	0.0000	LAND:	8,730
		212 PLAZA VERDE DR UNIT G13	.0045 INT COMMON LAND & ELE	STATUS:	A1	IMPROV:	37,215
C		HOUSTON TX 77038-1418	NORTH VILLAGE GREEN 1 CONDO 3RD AMEN	MAP:	5264B	EXEMPT:	
				SITUS:	212 PLAZA VERDE DR	ASS VAL:	45,945
				MAIL ITEM:	55	2020 ANNUAL ASSMT:	76.92
	114-481-007-0004	GARIBAY MARISOL	UNIT 14 BLDG G	ACRES:	0.0000	LAND:	8,730
		HERNANDEZ LUIS	.0045 INT COMMON LAND & ELE	STATUS:	A1	IMPROV:	37,215
C		212 PLAZA VERDE DR APT 6-14	NORTH VILLAGE GREEN 1 CONDO 3RD AMEN	MAP:	5264B	EXEMPT:	
		HOUSTON TX 77038-1450		SITUS:	212 PLAZA VERDE DR	ASS VAL:	45,945
				MAIL ITEM:	129	2020 ANNUAL ASSMT:	76.92
	114-481-007-0005	HERRERA JESSE J	UNIT 15 BLDG 5	ACRES:	0.0000	LAND:	12,663
		PO BOX 10501	.0072 INT COMMON LAND & ELE	STATUS:	A1	IMPROV:	53,986
C		HOUSTON TX 77206-0501	NORTH VILLAGE GREEN 1 CONDO 3RD AMEN	MAP:	5264B	EXEMPT:	
				SITUS:	212 PLAZA VERDE DR	ASS VAL:	66,649
				MAIL ITEM:	157	2020 ANNUAL ASSMT:	111.58
	114-481-007-0006	VILLEGAS MARIA D	UNIT 16 BLDG G	ACRES:	0.0000	LAND:	12,663
		HERNANDEZ GREGORIO T	.0072 INT COMMON LAND & ELE	STATUS:	A1	IMPROV:	53,986
C		23938 BEAVERWOOD DR	NORTH VILLAGE GREEN 1 CONDO 3RD AMEN	MAP:	5264B	EXEMPT:	
		SPRING TX 77373-5805		SITUS:	212 PLAZA VERDE DR	ASS VAL:	66,649
				MAIL ITEM:	350	2020 ANNUAL ASSMT:	111.58
	114-481-007-0007	1836 PROPERTIES LLC	UNIT 21 BLDG G	ACRES:	0.0000	LAND:	8,578
		1321 SMITH RD	.0062 INT COMMON LAND & ELE	STATUS:	A1	IMPROV:	36,570
C		HUFFMAN TX 77336-4311	NORTH VILLAGE GREEN 1 CONDO 3RD AMEN	MAP:	5264B	EXEMPT:	
				SITUS:	212 PLAZA VERDE DR	ASS VAL:	45,148
				MAIL ITEM:	5	2020 ANNUAL ASSMT:	75.59
	114-481-007-0008	1836 PROPERTIES LLC	UNIT 22 BLDG G	ACRES:	0.0000	LAND:	8,578
		1321 SMITH RD	.0062 INT COMMON LAND & ELE	STATUS:	A1	IMPROV:	36,570
C		HUFFMAN TX 77336-4311	NORTH VILLAGE GREEN 1 CONDO 3RD AMEN	MAP:	5264B	EXEMPT:	
				SITUS:	212 PLAZA VERDE DR	ASS VAL:	45,148
				MAIL ITEM:	5	2020 ANNUAL ASSMT:	75.59
	114-481-007-0009	YANES TELMA	UNIT 23 BLDG G	ACRES:	0.0000	LAND:	8,730
		21922 HEMLOCK PARK DR	.0045 INT COMMON LAND & ELE	STATUS:	A1	IMPROV:	37,215
C		HOUSTON TX 77073-1613	NORTH VILLAGE GREEN 1 CONDO 3RD AMEN	MAP:	5264B	EXEMPT:	
				SITUS:	212 PLAZA VERDE DR	ASS VAL:	45,945
				MAIL ITEM:	362	2020 ANNUAL ASSMT:	76.92
	114-481-007-0010	ZAPOTEC INVESTMENTS	UNIT 24 BLDG G	ACRES:	0.0000	LAND:	8,730
		PO BOX 10501	.0045 INT COMMON LAND & ELE	STATUS:	A1	IMPROV:	37,215
U		HOUSTON TX 77206-0501	NORTH VILLAGE GREEN 1 CONDO 3RD AMEN	MAP:	5264B	EXEMPT:	
				SITUS:	212 PLAZA VERDE DR	ASS VAL:	45,945
				MAIL ITEM:	364	2020 ANNUAL ASSMT:	76.92
	114-481-007-0013	1836 PROPERTIES LLC	UNIT 31 BLDG G	ACRES:	0.0000	LAND:	8,578
		1321 SMITH RD	.0062 INT COMMON LAND & ELE	STATUS:	A1	IMPROV:	36,570
C		HUFFMAN TX 77336-4311	NORTH VILLAGE GREEN 1 CONDO 3RD AMEN	MAP:	5264B	EXEMPT:	
				SITUS:	212 PLAZA VERDE DR	ASS VAL:	45,148
				MAIL ITEM:	5	2020 ANNUAL ASSMT:	75.59
	114-481-007-0014	CHAVARRIA ANTONIO	UNIT 32 BLDG G	ACRES:	0.0000	LAND:	11,280
		212 PLAZA VERDE DR UNIT G32	.0062 INT COMMON LAND & ELE	STATUS:	A1	IMPROV:	48,091
U		HOUSTON TX 77038-1459	NORTH VILLAGE GREEN 1 CONDO 3RD AMEN	MAP:	5264B	EXEMPT:	
				SITUS:	212 PLAZA VERDE DR	ASS VAL:	59,371
				MAIL ITEM:	78	2020 ANNUAL ASSMT:	99.40

ACCT NUMBER	OWNER	LEGAL DESCRIPTION	OTHER INFORMATION		TYPE	VALUATION
114-481-007-0015	1836 PROPERTIES LLC	UNIT 33 BLDG G	ACRES:	0.0000	LAND:	6,638
	1321 SMITH RD	.0045 INT COMMON LAND & ELE	STATUS:	A1	IMPROV:	28,300
C	HUFFMAN TX 77336-4311	NORTH VILLAGE GREEN 1 CONDO 3RD AMEN	MAP:	5264B	EXEMPT:	
			SITUS:	212 PLAZA VERDE DR	ASS VAL:	34,938
			MAIL ITEM:	5	2020 ANNUAL ASSMT:	58.49
114-481-007-0016	R&R PROPERTIES	UNIT 34 BLDG G	ACRES:	0.0000	LAND:	8,730
	PO BOX 25433	.0045 INT COMMON LAND & ELE	STATUS:	A1	IMPROV:	37,215
U	LOS ANGELES CA 90025-0433	NORTH VILLAGE GREEN 1 CONDO 3RD AMEN	MAP:	5264B	EXEMPT:	
			SITUS:	212 PLAZA VERDE DR	ASS VAL:	45,945
			MAIL ITEM:	281	2020 ANNUAL ASSMT:	76.92
114-481-007-0017	DAVIS WANDA & ROGER	UNIT 35 BLDG G	ACRES:	0.0000	LAND:	12,663
	9950 VALLEY LAKE DR	.0072 INT COMMON LAND & ELE	STATUS:	A1	IMPROV:	53,986
U	HOUSTON TX 77078-3205	NORTH VILLAGE GREEN 1 CONDO 3RD AMEN	MAP:	5264B	EXEMPT:	
			SITUS:	212 PLAZA VERDE DR	ASS VAL:	66,649
			MAIL ITEM:	90	2020 ANNUAL ASSMT:	111.58
114-481-007-0018	EVANS SCOTT NORMA R	UNIT 36 BLDG G	ACRES:	0.0000	LAND:	12,663
	2707 DOVEWOOD LN	.0072 INT COMMON LAND & ELE	STATUS:	A1	IMPROV:	53,986
C	SPRING TX 77373-7762	NORTH VILLAGE GREEN 1 CONDO 3RD AMEN	MAP:	5264B	EXEMPT:	
			SITUS:	212 PLAZA VERDE DR	ASS VAL:	66,649
			MAIL ITEM:	113	2020 ANNUAL ASSMT:	111.58
114-481-013-0001	1836 PROPERTIES LLC	UNIT 101 BLDG M	ACRES:	0.0000	LAND:	6,011
	1321 SMITH RD	.0036 INT COMMON LAND & ELE	STATUS:	A1	IMPROV:	25,625
C	HUFFMAN TX 77336-4311	NORTH VILLAGE GREEN 1 CONDO PH 2 3RD A	MAP:	5264B	EXEMPT:	
			SITUS:	218 PLAZA VERDE DR	ASS VAL:	31,636
			MAIL ITEM:	5	2020 ANNUAL ASSMT:	52.96
114-481-013-0002	SOMERVILLE GATHERING LLC SERIES H	UNIT 102 BLDG M	ACRES:	0.0000	LAND:	7,905
	7710 CHERRY PARK DR STE T 105	.0036 INT COMMON LAND & ELE	STATUS:	A1	IMPROV:	33,698
U	HOUSTON TX 77095-2700	NORTH VILLAGE GREEN 1 CONDO PH 2 3RD A	MAP:	5264B	EXEMPT:	
			SITUS:	218 PLAZA VERDE DR	ASS VAL:	41,603
			MAIL ITEM:	321	2020 ANNUAL ASSMT:	69.65
114-481-013-0003	1836 PROPERTIES LLC	UNIT 103 BLDG M	ACRES:	0.0000	LAND:	6,030
	1321 SMITH RD	.0039 INT COMMON LAND & ELE	STATUS:	A1	IMPROV:	25,706
C	HUFFMAN TX 77336-4311	NORTH VILLAGE GREEN 1 CONDO PH 2 3RD A	MAP:	5264B	EXEMPT:	
			SITUS:	218 PLAZA VERDE DR	ASS VAL:	31,736
			MAIL ITEM:	5	2020 ANNUAL ASSMT:	53.13
114-481-013-0004	1836 PROPERTIES LLC	UNIT 104 BLDG M	ACRES:	0.0000	LAND:	6,030
	1321 SMITH RD	.0039 INT COMMON LAND & ELE	STATUS:	A1	IMPROV:	25,706
C	HUFFMAN TX 77336-4311	NORTH VILLAGE GREEN 1 CONDO PH 2 3RD A	MAP:	5264B	EXEMPT:	
			SITUS:	218 PLAZA VERDE DR	ASS VAL:	31,736
			MAIL ITEM:	5	2020 ANNUAL ASSMT:	53.13
114-481-013-0005	1836 PROPERTIES LLC	UNIT 105 BLDG M	ACRES:	0.0000	LAND:	4,852
	1321 SMITH RD	.0028 INT COMMON LAND & ELE	STATUS:	A1	IMPROV:	20,686
C	HUFFMAN TX 77336-4311	NORTH VILLAGE GREEN 1 CONDO PH 2 3RD A	MAP:	5264B	EXEMPT:	
			SITUS:	218 PLAZA VERDE DR	ASS VAL:	25,538
			MAIL ITEM:	5	2020 ANNUAL ASSMT:	42.76
114-481-013-0006	1836 PROPERTIES LLC	UNIT 106 BLDG M	ACRES:	0.0000	LAND:	4,852
	1321 SMITH RD	.0028 INT COMMON LAND & ELE	STATUS:	A1	IMPROV:	20,686
C	KINGWOOD TX 77339-0000	NORTH VILLAGE GREEN 1 CONDO PH 2 3RD A	MAP:	5264B	EXEMPT:	
			SITUS:	218 PLAZA VERDE DR	ASS VAL:	25,538
			MAIL ITEM:	5	2020 ANNUAL ASSMT:	42.76

ACCT NUMBER	OWNER	LEGAL DESCRIPTION	OTHER INFORMATION		TYPE	VALUATION
114-481-013-0007	1836 PROPERTIES LLC	UNIT 107 BLDG M	ACRES:	0.0000	LAND:	6,307
	1321 SMITH RD	.0039 INT COMMON LAND & ELE	STATUS:	A1	IMPROV:	26,887
C	HUFFMAN TX 77336-4311	NORTH VILLAGE GREEN 1 CONDO PH 2 3RD	MAP:	5264B	EXEMPT:	
			SITUS:	218 PLAZA VERDE DR	ASS VAL:	33,194
			MAIL ITEM:	5	2020 ANNUAL ASSMT:	55.57
114-481-013-0008	1836 PROPERTIES LLC	UNIT 108 BLDG M	ACRES:	0.0000	LAND:	6,307
	1321 SMITH RD	.0039 INT COMMON LAND & ELE	STATUS:	A1	IMPROV:	26,887
C	HUFFMAN TX 77336-4311	NORTH VILLAGE GREEN 1 CONDO PH 2 3RD	MAP:	5264B	EXEMPT:	
			SITUS:	218 PLAZA VERDE DR	ASS VAL:	33,194
			MAIL ITEM:	5	2020 ANNUAL ASSMT:	55.57
114-481-013-0009	1836 PROPERTIES LLC	UNIT 109 BLDG M	ACRES:	0.0000	LAND:	4,852
	1321 SMITH RD	.0028 INT COMMON LAND & ELE	STATUS:	A1	IMPROV:	20,686
C	HUFFMAN TX 77336-4311	NORTH VILLAGE GREEN 1 CONDO PH 2 3RD	MAP:	5264B	EXEMPT:	
			SITUS:	218 PLAZA VERDE DR	ASS VAL:	25,538
			MAIL ITEM:	5	2020 ANNUAL ASSMT:	42.76
114-481-013-0010	1836 PROPERTIES LLC	UNIT 110 BLDG M	ACRES:	0.0000	LAND:	4,852
	1321 SMITH RD	.0028 INT COMMON LAND & ELE	STATUS:	A1	IMPROV:	20,686
C	HUFFMAN TX 77336-4311	NORTH VILLAGE GREEN 1 CONDO PH 2 3RD	MAP:	5264B	EXEMPT:	
			SITUS:	218 PLAZA VERDE DR	ASS VAL:	25,538
			MAIL ITEM:	5	2020 ANNUAL ASSMT:	42.76
114-481-013-0011	1836 PROPERTIES LLC	UNIT 111 BLDG M	ACRES:	0.0000	LAND:	6,307
	1321 SMITH RD	.0039 INT COMMON LAND & ELE	STATUS:	A1	IMPROV:	26,887
C	HUFFMAN TX 77336-4311	NORTH VILLAGE GREEN 1 CONDO PH 2 3RD	MAP:	5264B	EXEMPT:	
			SITUS:	218 PLAZA VERDE DR	ASS VAL:	33,194
			MAIL ITEM:	5	2020 ANNUAL ASSMT:	55.57
114-481-013-0012	1836 PROPERTIES LLC	UNIT 112 BLDG M	ACRES:	0.0000	LAND:	6,307
	1321 SMITH RD	.0039 INT COMMON LAND & ELE	STATUS:	A1	IMPROV:	26,887
C	HUFFMAN TX 77336-4311	NORTH VILLAGE GREEN 1 CONDO PH 2 3RD	MAP:	5264B	EXEMPT:	
			SITUS:	218 PLAZA VERDE DR	ASS VAL:	33,194
			MAIL ITEM:	5	2020 ANNUAL ASSMT:	55.57
114-481-013-0013	1836 PROPERTIES LLC	UNIT 113 BLDG M	ACRES:	0.0000	LAND:	4,852
	1321 SMITH RD	.0028 INT COMMON LAND & ELE	STATUS:	A1	IMPROV:	20,686
C	HUFFMAN TX 77336-4311	NORTH VILLAGE GREEN 1 CONDO PH 2 3RD	MAP:	5264B	EXEMPT:	
			SITUS:	218 PLAZA VERDE DR	ASS VAL:	25,538
			MAIL ITEM:	5	2020 ANNUAL ASSMT:	42.76
114-481-013-0014	1836 PROPERTIES LLC	UNIT 114 BLDG M	ACRES:	0.0000	LAND:	4,852
	1321 SMITH RD	.0028 INT COMMON LAND & ELE	STATUS:	A1	IMPROV:	20,686
C	HUFFMAN TX 77336-4311	NORTH VILLAGE GREEN 1 CONDO PH 2 3RD	MAP:	5264B	EXEMPT:	
			SITUS:	218 PLAZA VERDE DR	ASS VAL:	25,538
			MAIL ITEM:	5	2020 ANNUAL ASSMT:	42.76
114-481-013-0015	1836 PROPERTIES LLC	UNIT 115 BLDG M	ACRES:	0.0000	LAND:	6,011
	1321 SMITH RD	.0036 INT COMMON LAND & ELE	STATUS:	A1	IMPROV:	25,625
C	HUFFMAN TX 77336-4311	NORTH VILLAGE GREEN 1 CONDO PH 2 3RD	MAP:	5264B	EXEMPT:	
			SITUS:	218 PLAZA VERDE DR	ASS VAL:	31,636
			MAIL ITEM:	5	2020 ANNUAL ASSMT:	52.96
114-481-013-0016	1836 PROPERTIES LLC	UNIT 116 BLDG M	ACRES:	0.0000	LAND:	6,011
	1321 SMITH RD	.0036 INT COMMON LAND & ELE	STATUS:	A1	IMPROV:	25,625
C	HUFFMAN TX 77336-4311	NORTH VILLAGE GREEN 1 CONDO PH 2 3RD	MAP:	5264B	EXEMPT:	
			SITUS:	218 PLAZA VERDE DR	ASS VAL:	31,636
			MAIL ITEM:	5	2020 ANNUAL ASSMT:	52.96

ACCT NUMBER	OWNER	LEGAL DESCRIPTION	OTHER INFORMATION		TYPE	VALUATION
114-481-013-0017	NGUYEN THAI QUOC	UNIT 201 BLDG M	ACRES:	0.0000	LAND:	11,296
	10138 LASABER CT	.0062 INT COMMON LAND & ELE	STATUS:	A1	IMPROV:	48,157
C	HOUSTON TX 77038-2432	NORTH VILLAGE GREEN 1 CONDO PH 2 3RD	MAP:	5264B	EXEMPT:	
			SITUS:	218 PLAZA VERDE DR	ASS VAL:	59,453
			MAIL ITEM:	251	2020 ANNUAL ASSMT:	99.54
114-481-013-0018	1836 PROPERTIES LLC	UNIT 202 BLDG M	ACRES:	0.0000	LAND:	8,470
	1321 SMITH RD	.0056 INT COMMON LAND & ELE	STATUS:	A1	IMPROV:	36,110
C	HUFFMAN TX 77336-4311	NORTH VILLAGE GREEN 1 CONDO PH 2 3RD	MAP:	5264B	EXEMPT:	
			SITUS:	218 PLAZA VERDE DR	ASS VAL:	44,580
			MAIL ITEM:	5	2020 ANNUAL ASSMT:	74.64
114-481-013-0019	BATTLEOAKHOMES LLC	UNIT 203 BLDG M	ACRES:	0.0000	LAND:	11,890
	9935 NW PARK PLACE DR	.0062 INT COMMON LAND & ELE	STATUS:	A1	IMPROV:	50,691
C	HOUSTON TX 77086-3411	NORTH VILLAGE GREEN 1 CONDO PH 2 3RD	MAP:	5264B	EXEMPT:	
			SITUS:	218 PLAZA VERDE DR	ASS VAL:	62,581
			MAIL ITEM:	53	2020 ANNUAL ASSMT:	104.77
114-481-013-0020	HERNANDEZ AUGUSTO R	UNIT 204 BLDG M	ACRES:	0.0000	LAND:	11,890
	218 PLAZA VERDE DR APT 2204	.0062 INT COMMON LAND & ELE	STATUS:	A1	IMPROV:	50,691
C	HOUSTON TX 77038-1441	NORTH VILLAGE GREEN 1 CONDO PH 2 3RD	MAP:	5264B	EXEMPT:	
			SITUS:	218 PLAZA VERDE DR	ASS VAL:	62,581
			MAIL ITEM:	155	2020 ANNUAL ASSMT:	104.77
114-481-013-0021	SOMERVILLE GATHERING LLC SERIES I	UNIT 205 BLDG M	ACRES:	0.0000	LAND:	6,381
	7710 CHERRY PARK DR STE T 105	.0028 INT COMMON LAND & ELE	STATUS:	A1	IMPROV:	27,203
U	HOUSTON TX 77095-2700	NORTH VILLAGE GREEN 1 CONDO PH 2 3RD	MAP:	5264B	EXEMPT:	
			SITUS:	218 PLAZA VERDE DR	ASS VAL:	33,584
			MAIL ITEM:	321	2020 ANNUAL ASSMT:	56.23
114-481-013-0022	1836 PROPERTIES LLC	UNIT 206 BLDG M	ACRES:	0.0000	LAND:	4,852
	1321 SMITH RD	.0028 INT COMMON LAND & ELE	STATUS:	A1	IMPROV:	20,686
C	HUFFMAN TX 77336-4311	NORTH VILLAGE GREEN 1 CONDO PH 2 3RD	MAP:	5264B	EXEMPT:	
			SITUS:	218 PLAZA VERDE DR	ASS VAL:	25,538
			MAIL ITEM:	5	2020 ANNUAL ASSMT:	42.76
114-481-013-0025	1836 PROPERTIES LLC	UNIT 209 BLDG M	ACRES:	0.0000	LAND:	4,852
	1321 SMITH RD	.0028 INT COMMON LAND & ELE	STATUS:	A1	IMPROV:	20,686
C	HUFFMAN TX 77336-4311	NORTH VILLAGE GREEN 1 CONDO PH 2 3RD	MAP:	5264B	EXEMPT:	
			SITUS:	218 PLAZA VERDE DR	ASS VAL:	25,538
			MAIL ITEM:	5	2020 ANNUAL ASSMT:	42.76
114-481-013-0026	1836 PROPERTIES LLC	UNIT 210 BLDG M	ACRES:	0.0000	LAND:	4,852
	1321 SMITH RD	.0028 INT COMMON LAND & ELE	STATUS:	A1	IMPROV:	20,686
C	HUFFMAN TX 77336-4311	NORTH VILLAGE GREEN 1 CONDO PH 2 3RD	MAP:	5264B	EXEMPT:	
			SITUS:	218 PLAZA VERDE DR	ASS VAL:	25,538
			MAIL ITEM:	5	2020 ANNUAL ASSMT:	42.76
114-481-013-0027	REYES RODRIGO S	UNIT 211 BLDG M	ACRES:	0.0000	LAND:	9,401
	15114 WELLMAN LN	.0043 INT COMMON LAND & ELE	STATUS:	A1	IMPROV:	40,080
C	HOUSTON TX 77060-4929	NORTH VILLAGE GREEN 1 CONDO PH 2 3RD	MAP:	5264B	EXEMPT:	
			SITUS:	218 PLAZA VERDE DR	ASS VAL:	49,481
			MAIL ITEM:	294	2020 ANNUAL ASSMT:	82.84
114-481-013-0028	1836 PROPERTIES LLC	UNIT 212 BLDG M	ACRES:	0.0000	LAND:	9,042
	1321 SMITH RD	.0062 INT COMMON LAND & ELE	STATUS:	A1	IMPROV:	38,547
C	HUFFMAN TX 77336-4311	NORTH VILLAGE GREEN 1 CONDO PH 2 3RD	MAP:	5264B	EXEMPT:	
			SITUS:	218 PLAZA VERDE DR	ASS VAL:	47,589
			MAIL ITEM:	5	2020 ANNUAL ASSMT:	79.67

	ACCT NUMBER	OWNER	LEGAL DESCRIPTION	OTHER INFORMATION		TYPE	VALUATION
	114-481-013-0029	ORTEGA JOSE G	UNIT 213 BLDG M	ACRES:	0.0000	LAND:	6,381
		218 PLAZA VERDE DR APT 2213	.0028 INT COMMON LAND & ELE	STATUS:	A1	IMPROV:	27,203
C		HOUSTON TX 77038-1441	NORTH VILLAGE GREEN 1 CONDO PH 2 3RD	MAP:	5264B	EXEMPT:	
				SITUS:	218 PLAZA VERDE DR	ASS VAL:	33,584
				MAIL ITEM:	258	2020 ANNUAL ASSMT:	56.23
	114-481-013-0030	1836 PROPERTIES LLC	UNIT 214 BLDG M	ACRES:	0.0000	LAND:	4,852
		1321 SMITH RD	.0028 INT COMMON LAND & ELE	STATUS:	A1	IMPROV:	20,686
C		HUFFMAN TX 77336-4311	NORTH VILLAGE GREEN 1 CONDO PH 2 3RD	MAP:	5264B	EXEMPT:	
				SITUS:	218 PLAZA VERDE DR	ASS VAL:	25,538
				MAIL ITEM:	5	2020 ANNUAL ASSMT:	42.76
	114-481-013-0031	DEJESUS VILLEGAS MARIA	UNIT 215 BLDG M	ACRES:	0.0000	LAND:	11,139
		HERNANDEZ TOBON	.0056 INT COMMON LAND & ELE	STATUS:	A1	IMPROV:	47,486
C		212 PLAZA VERDE DR APT G16	NORTH VILLAGE GREEN 1 CONDO PH 2 3RD	MAP:	5264B	EXEMPT:	
		HOUSTON TX 77038-1417		SITUS:	218 PLAZA VERDE DR	ASS VAL:	58,625
				MAIL ITEM:	91	2020 ANNUAL ASSMT:	98.15
	114-481-013-0032	VILLEGAS MARIA	UNIT 216 BLDG M	ACRES:	0.0000	LAND:	11,139
		23938 BEAVERWOOD DR	.0056 INT COMMON LAND & ELE	STATUS:	A1	IMPROV:	47,486
C		SPRING TX 77373-5805	NORTH VILLAGE GREEN 1 CONDO PH 2 3RD	MAP:	5264B	EXEMPT:	
				SITUS:	218 PLAZA VERDE DR	ASS VAL:	58,625
				MAIL ITEM:	350	2020 ANNUAL ASSMT:	98.15
	114-481-013-0033	1836 PROPERTIES LLC	UNIT 305 BLDG M	ACRES:	0.0000	LAND:	4,852
		1321 SMITH RD	.0028 INT COMMON LAND & ELE	STATUS:	A1	IMPROV:	20,686
C		HUFFMAN TX 77336-4311	NORTH VILLAGE GREEN 1 CONDO PH 2 3RD	MAP:	5264B	EXEMPT:	
				SITUS:	218 PLAZA VERDE DR	ASS VAL:	25,538
				MAIL ITEM:	5	2020 ANNUAL ASSMT:	42.76
	114-481-013-0034	1836 PROPERTIES LLC	UNIT 306 BLDG M	ACRES:	0.0000	LAND:	4,852
		1321 SMITH RD	.0028 INT COMMON LAND & ELE	STATUS:	A1	IMPROV:	20,686
C		HUFFMAN TX 77336-4311	NORTH VILLAGE GREEN 1 CONDO PH 2 3RD	MAP:	5264B	EXEMPT:	
				SITUS:	218 PLAZA VERDE DR	ASS VAL:	25,538
				MAIL ITEM:	5	2020 ANNUAL ASSMT:	42.76
	114-481-013-0035	1836 PROPERTIES LLC	UNIT 309 BLDG M	ACRES:	0.0000	LAND:	4,852
		1321 SMITH RD	.0028 INT COMMON LAND & ELE	STATUS:	A1	IMPROV:	20,686
C		HUFFMAN TX 77336-4311	NORTH VILLAGE GREEN 1 CONDO PH 2 3RD	MAP:	5264B	EXEMPT:	
				SITUS:	218 PLAZA VERDE DR	ASS VAL:	25,538
				MAIL ITEM:	5	2020 ANNUAL ASSMT:	42.76
	114-481-013-0036	1836 PROPERTIES LLC	UNIT 310 BLDG M	ACRES:	0.0000	LAND:	4,852
		1321 SMITH RD	.0028 INT COMMON LAND & ELE	STATUS:	A1	IMPROV:	20,686
C		HUFFMAN TX 77336-4311	NORTH VILLAGE GREEN 1 CONDO PH 2 3RD	MAP:	5264B	EXEMPT:	
				SITUS:	218 PLAZA VERDE DR	ASS VAL:	25,538
				MAIL ITEM:	5	2020 ANNUAL ASSMT:	42.76
	114-481-013-0037	1836 PROPERTIES LLC	UNIT 313 BLDG M	ACRES:	0.0000	LAND:	4,852
		1321 SMITH RD	.0028 INT COMMON LAND & ELE	STATUS:	A1	IMPROV:	20,686
C		HUFFMAN TX 77336-4311	NORTH VILLAGE GREEN 1 CONDO PH 2 3RD	MAP:	5264B	EXEMPT:	
				SITUS:	218 PLAZA VERDE DR	ASS VAL:	25,538
				MAIL ITEM:	5	2020 ANNUAL ASSMT:	42.76
	114-481-013-0038	1836 PROPERTIES LLC	UNIT 314 BLDG M	ACRES:	0.0000	LAND:	4,852
		1321 SMITH RD	.0028 INT COMMON LAND & ELE	STATUS:	A1	IMPROV:	20,686
C		HUFFMAN TX 77336-4311	NORTH VILLAGE GREEN 1 CONDO PH 2 3RD	MAP:	5264B	EXEMPT:	
				SITUS:	218 PLAZA VERDE DR	ASS VAL:	25,538
				MAIL ITEM:	5	2020 ANNUAL ASSMT:	42.76

ACCT NUMBER	OWNER	LEGAL DESCRIPTION	OTHER INFORMATION		TYPE	VALUATION
114-481-014-0001	1836 PROPERTIES LLC	UNIT 101 BLDG N	ACRES:	0.0000	LAND:	6,023
	1321 SMITH RD	.0037 INT COMMON LAND & ELE	STATUS:	A1	IMPROV:	25,675
C	HUFFMAN TX 77336-4311	NORTH VILLAGE GREEN 1 CONDO PH 3 3RD	MAP:	5265D	EXEMPT:	
			SITUS:	218 PLAZA VERDE DR	ASS VAL:	31,698
			MAIL ITEM:	5	2020 ANNUAL ASSMT:	53.07
114-481-014-0002	1836 PROPERTIES LLC	UNIT 102 BLDG N	ACRES:	0.0000	LAND:	6,023
	1321 SMITH RD	.0037 INT COMMON LAND & ELE	STATUS:	A1	IMPROV:	25,675
C	HUFFMAN TX 77336-4311	NORTH VILLAGE GREEN 1 CONDO PH 3 3RD	MAP:	5265D	EXEMPT:	
			SITUS:	218 PLAZA VERDE DR	ASS VAL:	31,698
			MAIL ITEM:	5	2020 ANNUAL ASSMT:	53.07
114-481-014-0003	1836 PROPERTIES LLC	UNIT 103 BLDG N	ACRES:	0.0000	LAND:	6,575
	1321 SMITH RD	.0041 INT COMMON LAND & ELE	STATUS:	A1	IMPROV:	28,031
C	HUFFMAN TX 77336-4311	NORTH VILLAGE GREEN 1 CONDO PH 3 3RD	MAP:	5265D	EXEMPT:	
			SITUS:	218 PLAZA VERDE DR	ASS VAL:	34,606
			MAIL ITEM:	5	2020 ANNUAL ASSMT:	57.94
114-481-014-0004	ROMERO ERICA	UNIT 104 BLDG N	ACRES:	0.0000	LAND:	8,647
	218 PLAZA VERDE DR UNIT 104	.0041 INT COMMON LAND & ELE	STATUS:	A1	IMPROV:	36,861
C	HOUSTON TX 77038-1430	NORTH VILLAGE GREEN 1 CONDO PH 3 3RD	MAP:	5265D	EXEMPT:	
			SITUS:	218 PLAZA VERDE DR	ASS VAL:	45,508
			MAIL ITEM:	298	2020 ANNUAL ASSMT:	76.19
114-481-014-0005	1836 PROPERTIES LLC	UNIT 105 BLDG N	ACRES:	0.0000	LAND:	6,575
	1321 SMITH RD	.0041 INT COMMON LAND & ELE	STATUS:	A1	IMPROV:	28,031
C	HUFFMAN TX 77336-4311	NORTH VILLAGE GREEN 1 CONDO PH 3 3RD	MAP:	5265D	EXEMPT:	
			SITUS:	218 PLAZA VERDE DR	ASS VAL:	34,606
			MAIL ITEM:	5	2020 ANNUAL ASSMT:	57.94
114-481-014-0006	1836 PROPERTIES LLC	UNIT 106 BLDG N	ACRES:	0.0000	LAND:	6,575
	1321 SMITH RD	.0041 INT COMMON LAND & ELE	STATUS:	A1	IMPROV:	28,031
C	HUFFMAN TX 77336-4311	NORTH VILLAGE GREEN 1 CONDO PH 3 3RD	MAP:	5265D	EXEMPT:	
			SITUS:	218 PLAZA VERDE DR	ASS VAL:	34,606
			MAIL ITEM:	5	2020 ANNUAL ASSMT:	57.94
114-481-014-0007	1836 PROPERTIES LLC	UNIT 107 BLDG N	ACRES:	0.0000	LAND:	6,575
	1321 SMITH RD	.0041 INT COMMON LAND & ELE	STATUS:	A1	IMPROV:	28,031
C	HUFFMAN TX 77336-4311	NORTH VILLAGE GREEN 1 CONDO PH 3 3RD	MAP:	5265D	EXEMPT:	
			SITUS:	218 PLAZA VERDE DR	ASS VAL:	34,606
			MAIL ITEM:	5	2020 ANNUAL ASSMT:	57.94
114-481-014-0008	1836 PROPERTIES LLC	UNIT 108 BLDG N	ACRES:	0.0000	LAND:	6,575
	1321 SMITH RD	.0041 INT COMMON LAND & ELE	STATUS:	A1	IMPROV:	28,031
C	HUFFMAN TX 77336-4311	NORTH VILLAGE GREEN 1 CONDO PH 3 3RD	MAP:	5265D	EXEMPT:	
			SITUS:	218 PLAZA VERDE DR	ASS VAL:	34,606
			MAIL ITEM:	5	2020 ANNUAL ASSMT:	57.94
114-481-014-0009	1836 PROPERTIES LLC	UNIT 109 BLDG N	ACRES:	0.0000	LAND:	6,575
	1321 SMITH RD	.0041 INT COMMON LAND & ELE	STATUS:	A1	IMPROV:	28,031
C	HUFFMAN TX 77336-4311	NORTH VILLAGE GREEN 1 CONDO PH 3 3RD	MAP:	5265D	EXEMPT:	
			SITUS:	218 PLAZA VERDE DR	ASS VAL:	34,606
			MAIL ITEM:	5	2020 ANNUAL ASSMT:	57.94
114-481-014-0010	1836 PROPERTIES LLC	UNIT 110 BLDG N	ACRES:	0.0000	LAND:	6,575
	1321 SMITH RD	.0041 INT COMMON LAND & ELE	STATUS:	A1	IMPROV:	28,031
C	HUFFMAN TX 77336-4311	NORTH VILLAGE GREEN 1 CONDO PH 3 3RD	MAP:	5265D	EXEMPT:	
			SITUS:	218 PLAZA VERDE DR	ASS VAL:	34,606
			MAIL ITEM:	5	2020 ANNUAL ASSMT:	57.94

ACCT NUMBER	OWNER	LEGAL DESCRIPTION	OTHER INFORMATION		TYPE	VALUATION
114-481-014-0011	1836 PROPERTIES LLC	UNIT 111 BLDG N	ACRES:	0.0000	LAND:	6,023
	1321 SMITH RD	.0037 INT COMMON LAND & ELE	STATUS:	A1	IMPROV:	25,675
C	HUFFMAN TX 77336-4311	NORTH VILLAGE GREEN 1 CONDO PH 3 3RD	MAP:	5265D	EXEMPT:	
			SITUS:	218 PLAZA VERDE DR	ASS VAL:	31,698
			MAIL ITEM:	5	2020 ANNUAL ASSMT:	53.07
114-481-014-0012	1836 PROPERTIES LLC	UNIT 112 BLDG N	ACRES:	0.0000	LAND:	6,023
	1321 SMITH RD	.0037 INT COMMON LAND & ELE	STATUS:	A1	IMPROV:	25,675
C	HUFFMAN TX 77336-4311	NORTH VILLAGE GREEN 1 CONDO PH 3 3RD	MAP:	5265D	EXEMPT:	
			SITUS:	218 PLAZA VERDE DR	ASS VAL:	31,698
			MAIL ITEM:	5	2020 ANNUAL ASSMT:	53.07
114-481-014-0013	ESFAOUI HASSAN	UNIT 212 BLDG N	ACRES:	0.0000	LAND:	11,047
	4923 FOREST HURST GLEN	.0060 INT COMMON LAND & ELE	STATUS:	A1	IMPROV:	47,095
C	SPRING TX 77373-2403	NORTH VILLAGE GREEN 1 CONDO PH 3 3RD	MAP:	5265D	EXEMPT:	
			SITUS:	218 PLAZA VERDE DR	ASS VAL:	58,142
			MAIL ITEM:	112	2020 ANNUAL ASSMT:	97.34
114-481-014-0014	1836 PROPERTIES LLC	UNIT 213 BLDG N	ACRES:	0.0000	LAND:	8,400
	1321 SMITH RD	.0062 INT COMMON LAND & ELE	STATUS:	A1	IMPROV:	35,813
C	HUFFMAN TX 77336-4311	NORTH VILLAGE GREEN 1 CONDO PH 3 3RD	MAP:	5265D	EXEMPT:	
			SITUS:	218 PLAZA VERDE DR	ASS VAL:	44,213
			MAIL ITEM:	5	2020 ANNUAL ASSMT:	74.02
114-481-014-0015	1836 PROPERTIES LLC	UNIT 214 BLDG N	ACRES:	0.0000	LAND:	8,864
	1321 SMITH RD	.0062 INT COMMON LAND & ELE	STATUS:	A1	IMPROV:	37,788
C	HUFFMAN TX 77336-4311	NORTH VILLAGE GREEN 1 CONDO PH 3 3RD	MAP:	5265D	EXEMPT:	
			SITUS:	218 PLAZA VERDE DR	ASS VAL:	46,652
			MAIL ITEM:	5	2020 ANNUAL ASSMT:	78.10
114-481-014-0016	1836 PROPERTIES LLC	UNIT 215 BLDG N	ACRES:	0.0000	LAND:	8,864
	1321 SMITH RD	.0062 INT COMMON LAND & ELE	STATUS:	A1	IMPROV:	37,788
C	HUFFMAN TX 77336-4311	NORTH VILLAGE GREEN 1 CONDO PH 3 3RD	MAP:	5265D	EXEMPT:	
			SITUS:	218 PLAZA VERDE DR	ASS VAL:	46,652
			MAIL ITEM:	5	2020 ANNUAL ASSMT:	78.10
114-481-014-0017	ROMERO ERICA	UNIT 216 BLDG N	ACRES:	0.0000	LAND:	11,657
	218 PLAZA VERDE DR UNIT 104	.0062 INT COMMON LAND & ELE	STATUS:	A1	IMPROV:	49,693
C	HOUSTON TX 77038-1430	NORTH VILLAGE GREEN 1 CONDO PH 3 3RD	MAP:	5265D	EXEMPT:	
			SITUS:	218 PLAZA VERDE DR	ASS VAL:	61,350
			MAIL ITEM:	298	2020 ANNUAL ASSMT:	102.71
114-481-014-0018	1836 PROPERTIES LLC	UNIT 217 BLDG N	ACRES:	0.0000	LAND:	8,864
	1321 SMITH RD	.0062 INT COMMON LAND & ELE	STATUS:	A1	IMPROV:	37,788
C	HUFFMAN TX 77336-4311	NORTH VILLAGE GREEN 1 CONDO PH 3 3RD	MAP:	5265D	EXEMPT:	
			SITUS:	218 PLAZA VERDE DR	ASS VAL:	46,652
			MAIL ITEM:	5	2020 ANNUAL ASSMT:	78.10
114-481-014-0019	WHITE REGINALD B	UNIT 218 BLDG N	ACRES:	0.0000	LAND:	11,657
	2910 QUAILWOOD ST	.0062 INT COMMON LAND & ELE	STATUS:	A1	IMPROV:	49,693
C	HOUSTON TX 77014-2408	NORTH VILLAGE GREEN 1 CONDO PH 3 3RD	MAP:	5265D	EXEMPT:	
			SITUS:	218 PLAZA VERDE DR	ASS VAL:	61,350
			MAIL ITEM:	358	2020 ANNUAL ASSMT:	102.71
114-481-014-0020	GONZALEZ FERNANDO	UNIT 219 BLDG N	ACRES:	0.0000	LAND:	11,657
	ORTIZ DESTINY GUTIERREZ	.0062 INT COMMON LAND & ELE	STATUS:	A1	IMPROV:	49,693
C	218 PLAZA VERDE DR # 219	NORTH VILLAGE GREEN 1 CONDO PH 3 3RD	MAP:	5265D	EXEMPT:	
	HOUSTON TX 77038-1451		SITUS:	218 PLAZA VERDE DR	ASS VAL:	61,350
			MAIL ITEM:	139	2020 ANNUAL ASSMT:	102.71

ACCT NUMBER	OWNER	LEGAL DESCRIPTION	OTHER INFORMATION		TYPE	VALUATION
114-481-014-0021	1836 PROPERTIES LLC	UNIT 220 BLDG N	ACRES:	0.0000	LAND:	8,864
	1321 SMITH RD	.0062 INT COMMON LAND & ELE	STATUS:	A1	IMPROV:	37,788
C	HUFFMAN TX 77336-4311	NORTH VILLAGE GREEN 1 CONDO PH 3 3RD	MAP:	5265D	EXEMPT:	
			SITUS:	218 PLAZA VERDE DR	ASS VAL:	46,652
			MAIL ITEM:	5	2020 ANNUAL ASSMT:	78.10
114-481-014-0022	1836 PROPERTIES LLC	UNIT 221 BLDG N	ACRES:	0.0000	LAND:	8,864
	1321 SMITH RD	.0060 INT COMMON LAND & ELE	STATUS:	A1	IMPROV:	37,788
C	HUFFMAN TX 77336-4311	NORTH VILLAGE GREEN 1 CONDO PH 3 3RD	MAP:	5265D	EXEMPT:	
			SITUS:	218 PLAZA VERDE DR	ASS VAL:	46,652
			MAIL ITEM:	5	2020 ANNUAL ASSMT:	78.10
114-481-014-0023	1836 PROPERTIES LLC	UNIT 222 BLDG N	ACRES:	0.0000	LAND:	8,398
	1321 SMITH RD	.0057 INT COMMON LAND & ELE	STATUS:	A1	IMPROV:	35,802
C	HUFFMAN TX 77336-4311	NORTH VILLAGE GREEN 1 CONDO PH 3 3RD	MAP:	5265D	EXEMPT:	
			SITUS:	218 PLAZA VERDE DR	ASS VAL:	44,200
			MAIL ITEM:	5	2020 ANNUAL ASSMT:	74.00
114-481-014-0024	1836 PROPERTIES LLC	UNIT 223 BLDG N	ACRES:	0.0000	LAND:	8,060
	1321 SMITH RD	.0060 INT COMMON LAND & ELE	STATUS:	A1	IMPROV:	34,360
C	HUFFMAN TX 77336-4311	NORTH VILLAGE GREEN 1 CONDO PH 3 3RD	MAP:	5265D	EXEMPT:	
			SITUS:	218 PLAZA VERDE DR	ASS VAL:	42,420
			MAIL ITEM:	5	2020 ANNUAL ASSMT:	71.02
114-584-000-0002	ACCC INSURANCE COMPANY	RES B	ACRES:	6.8720	LAND:	2,993,440
	390 BENMAR DR	GREENBRIAR PLACE	STATUS:	F1	IMPROV:	3,663,998
C	HOUSTON TX 77060-2901		MAP:	5365C	EXEMPT:	
			SITUS:	390 BENMAR DR	ASS VAL:	6,657,438
			MAIL ITEM:	21	2020 ANNUAL ASSMT:	11,145.88
114-584-000-0010	CARRIE S & DAVID J ARATA TRUST	RES D4	ACRES:	1.1222	LAND:	488,810
	55 WINGED FOOT	GREENBRIAR PLACE	STATUS:	F1	IMPROV:	664,171
U	BOERNE TX 78006-5726		MAP:	5365C	EXEMPT:	
			SITUS:	315 N SAM HOUSTON PKY E	ASS VAL:	1,152,981
			MAIL ITEM:	69	2020 ANNUAL ASSMT:	1,930.32
114-584-000-0011	RONAN PROPERTY INC	RES C1	ACRES:	2.0661	LAND:	477,090
	14340 TORREY CHASE BLVD STE 110	GREENBRIAR PLACE	STATUS:	F1	IMPROV:	1,424,424
U	HOUSTON TX 77014-0000		MAP:	5365C	EXEMPT:	
NC			SITUS:	332 BENMAR DR	ASS VAL:	1,901,514
			MAIL ITEM:	299	2020 ANNUAL ASSMT:	3,183.51
114-585-000-0004	PHAM THE T	RES I	ACRES:	0.8602	LAND:	374,720
	1215 WHISPERING WILLOW CT	NORTHBOROUGH SEC 2	STATUS:	F1	IMPROV:	886,731
U	SUGAR LAND TX 77479-4013		MAP:	5266C	EXEMPT:	
			SITUS:	320 RANKIN RD	ASS VAL:	1,261,451
			MAIL ITEM:	271	2020 ANNUAL ASSMT:	2,111.92
114-585-000-0026	GG PROPERTIES LLC	RES I-6	ACRES:	0.8035	LAND:	280,000
	12826 MURPHY RD	NORTHBOROUGH SEC 2 RES I	STATUS:	F1	IMPROV:	233,169
C	STAFFORD TX 77477-3902		MAP:	5266D	EXEMPT:	
			SITUS:	12419 KUYKENDAHL RD	ASS VAL:	513,169
			MAIL ITEM:	134	2020 ANNUAL ASSMT:	859.15
114-585-000-0031	MA AGASI LLC	RES F5	ACRES:	0.9564	LAND:	83,322
	12418 CEDAR BREAKS CT	NORTHBOROUGH SEC 2	STATUS:	C2	IMPROV:	
U	HUMBLE TX 77346-4058		MAP:	5266D	EXEMPT:	
			SITUS:	KUYKENDAHL RD	ASS VAL:	83,322
			MAIL ITEM:	218	2020 ANNUAL ASSMT:	139.50

ACCT NUMBER	OWNER	LEGAL DESCRIPTION	OTHER INFORMATION		TYPE	VALUATION
114-586-000-0001	G 30 LAND LLC	RES K & K3	ACRES:	28.5151	LAND:	2,422,130
	5718 WESTHEIMER RD STE 1440	NORTHBOROUGH SEC 3	STATUS:	C2	IMPROV:	
U	HOUSTON TX 77057-5757		MAP:	5266C	EXEMPT:	
AC			SITUS:	RANKIN RD	ASS VAL:	2,422,130
			MAIL ITEM:	128	2020 ANNUAL ASSMT:	4,055.13
114-586-000-0007	DIVINE FARMS LLC	RES Q	ACRES:	6.9730	LAND:	911,232
	10100 EAST FWY	NORTHBOROUGH SEC 3	STATUS:	D2	IMPROV:	
U	HOUSTON TX 77029-1971		MAP:	5265A	EXEMPT:	
			SITUS:	RUSHCREEK DR	ASS VAL:	911,232
			MAIL ITEM:	93	2020 ANNUAL ASSMT:	1,525.58
114-586-000-0008	VACHI INVESTMENT TEXAS LLC	RES Q1 & R	ACRES:	8.7152	LAND:	1,328,719
	ALFA TX INVESTMENTS GROUP LLC	NORTHBOROUGH SEC 3	STATUS:	B1	IMPROV:	5,444,401
U	550 S HILL ST STE 905		MAP:	5265B	EXEMPT:	
	LOS ANGELES CA 90013-2410		SITUS:	13011 NORTHBOROUGH DR	ASS VAL:	6,773,120
			MAIL ITEM:	345	2020 ANNUAL ASSMT:	11,339.56
114-586-000-0009	VALDEZ JOSE G	RES S	ACRES:	0.4480	LAND:	37,566
	7020 CONLEY ST	WATER PLANT SITE #3	STATUS:	F1	IMPROV:	2,375
C	HOUSTON TX 77021-4810	NORTHBOROUGH SEC 3	MAP:	5265A	EXEMPT:	
			SITUS:	12905 NORTHBOROUGH DR	ASS VAL:	39,941
			MAIL ITEM:	346	2020 ANNUAL ASSMT:	66.87
114-586-000-0017	PINEFOREST 2016 INVESTMENT LLC	RES P4	ACRES:	6.9500	LAND:	1,056,418
	5311 BALLYBUNION CT	NORTHBOROUGH SEC 3	STATUS:	B1	IMPROV:	3,806,456
C	COLLEGE STATION TX 77845-4642		MAP:	5265B	EXEMPT:	
			SITUS:	13030 NORTHBOROUGH DR	ASS VAL:	4,862,874
			MAIL ITEM:	272	2020 ANNUAL ASSMT:	8,141.42
114-586-000-0018	ARENA ENTERPRISES LLC	RES Q3	ACRES:	7.8781	LAND:	1,715,850
	12038 MIRAMAR SHORE	NORTHBOROUGH SEC 3	STATUS:	B1	IMPROV:	8,810,273
C	HOUSTON TX 77065-3944		MAP:	5265A	EXEMPT:	
			SITUS:	633 RUSHCREEK DR	ASS VAL:	10,526,123
			MAIL ITEM:	39	2020 ANNUAL ASSMT:	17,622.84
114-586-000-0022	PINEFOREST 2016 INVESTMENT LLC	RES P2	ACRES:	3.3500	LAND:	729,630
	5311 BALLYBUNION CT	NORTHBOROUGH SEC 3	STATUS:	B1	IMPROV:	907,496
C	COLLEGE STATION TX 77845-4642		MAP:	5265B	EXEMPT:	
			SITUS:	13030 NORTHBOROUGH DR	ASS VAL:	1,637,126
			MAIL ITEM:	272	2020 ANNUAL ASSMT:	2,740.88
114-586-000-0024	ELLA REAL ESTATE HOLDINGS LTD	RES K2	ACRES:	6.0800	LAND:	1,324,225
	C/O AMAZ PROPERTY MANAGEMENT	BAYOU OAKS T/H APTS	STATUS:	B1	IMPROV:	7,914,016
C	4299 SAN FELIPE ST STE 115	NORTHBOROUGH SEC 3	MAP:	5266C	EXEMPT:	
	HOUSTON TX 77027-2980		SITUS:	13800 ELLA BLVD	ASS VAL:	9,238,241
			MAIL ITEM:	106	2020 ANNUAL ASSMT:	15,466.66
114-586-000-0028	GIBRALTER SAVINGS ASSOCIATION	RES K4	ACRES:	0.1895	LAND:	24,768
	ADDRESS UNKNOWN	NORTHBOROUGH SEC 3	STATUS:	C2	IMPROV:	
C	HOUSTON TX 77014-0000		MAP:	5266C	EXEMPT:	
			SITUS:	ELLA BLVD	ASS VAL:	24,768
			MAIL ITEM:	136	2020 ANNUAL ASSMT:	41.47
114-586-000-0031	2017 PARTNERS LLC	RES N5	ACRES:	0.9605	LAND:	125,517
	15015 TURKEY TRAIL CT	NORTHBOROUGH SEC 3	STATUS:	C2	IMPROV:	
C	HOUSTON TX 77079-5134		MAP:	5266C	EXEMPT:	
			SITUS:	ELLA BLVD	ASS VAL:	125,517
			MAIL ITEM:	8	2020 ANNUAL ASSMT:	210.14

ACCT NUMBER	OWNER	LEGAL DESCRIPTION	OTHER INFORMATION		TYPE	VALUATION
114-586-000-0033	HYPERCITY INVESTMENTS LLC	RES Q-1	ACRES:	0.0000	LAND:	117,645
	7120 SCOTT ST	NORTHBOROUGH SEC 3	STATUS:	F1	IMPROV:	1,182,856
C	HOUSTON TX 77021-5712		MAP:	5265A	EXEMPT:	
NC			SITUS:	13450 ELLA BLVD	ASS VAL:	1,300,501
			MAIL ITEM:	169	2020 ANNUAL ASSMT:	2,177.30
114-586-000-0034	RANKIN DEVELOPERS LLC	RES K5	ACRES:	2.0000	LAND:	653,400
	11000 S WILCREST DR #130	NORTHBOROUGH SEC 3	STATUS:	F1	IMPROV:	240,772
C	HOUSTON TX 77099-4355		MAP:	5266C	EXEMPT:	
NC			SITUS:	RANKIN RD	ASS VAL:	894,172
			MAIL ITEM:	285	2020 ANNUAL ASSMT:	1,497.02
114-636-000-0001	US INVESTMENTS	RES A &	ACRES:	2.6661	LAND:	402,365
	PO BOX 7278	RES A3	STATUS:	F1	IMPROV:	2,632,704
C	SPRING TX 77387-7278	GREENBRIAR NORTH SEC 8 R/P	MAP:	5365A	EXEMPT:	
		GREENBRIAR NORTH SEC 9	SITUS:	17503 IMPERIAL VALLEY DR	ASS VAL:	3,035,069
			MAIL ITEM:	341	2020 ANNUAL ASSMT:	5,081.31
114-636-000-0002	TEXAS JMR INC	RES A1	ACRES:	1.0358	LAND:	324,857
	647 GREENS RD	GREENBRIAR NORTH SEC 9	STATUS:	F1	IMPROV:	598,125
U	HOUSTON TX 77060-2203		MAP:	5365A	EXEMPT:	
			SITUS:	647 GREENS RD	ASS VAL:	922,982
			MAIL ITEM:	333	2020 ANNUAL ASSMT:	1,545.26
114-744-001-0001	YAD 838 GREENS LP	UNITS 186 & 193 BLDG A	ACRES:	0.0000	LAND:	15,408
	197 SPADINE AVE STE 500	.0080 INT COMMON LAND & ELE	STATUS:	A1	IMPROV:	65,689
U	TORONTO ON M5T 2C8	FALCON WING CONDO AMEND	MAP:	5365A	EXEMPT:	
	CANADA		SITUS:	838 GREENS RD	ASS VAL:	81,097
			MAIL ITEM:	368	2020 ANNUAL ASSMT:	135.77
114-744-001-0002	YAD 838 GREENS LP	UNIT 187 BLDG A	ACRES:	0.0000	LAND:	8,807
	197 SPADINE AVE STE 500	.00400 INT COMMON LAND & ELE	STATUS:	A1	IMPROV:	37,544
U	TORONTO ON M5T 2C8	FALCON WING CONDO AMEND	MAP:	5365A	EXEMPT:	
	CANADA		SITUS:	838 GREENS RD	ASS VAL:	46,351
			MAIL ITEM:	368	2020 ANNUAL ASSMT:	77.60
114-744-001-0003	YAD 838 GREENS LP	UNIT 188 BLDG A	ACRES:	0.0000	LAND:	9,530
	197 SPADINE AVE STE 500	.00470 INT COMMON LAND & ELE	STATUS:	A1	IMPROV:	40,628
U	TORONTO ON M5T 2C8	FALCON WING CONDO AMEND	MAP:	5365A	EXEMPT:	
	CANADA		SITUS:	838 GREENS RD	ASS VAL:	50,158
			MAIL ITEM:	368	2020 ANNUAL ASSMT:	83.97
114-744-001-0004	YAD 838 GREENS LP	UNIT 189 BLDG A	ACRES:	0.0000	LAND:	9,530
	197 SPADINE AVE STE 500	.00470 INT COMMON LAND & ELE	STATUS:	A1	IMPROV:	40,628
U	TORONTO ON M5T 2C8	FALCON WING CONDO AMEND	MAP:	5365A	EXEMPT:	
	CANADA		SITUS:	838 GREENS RD	ASS VAL:	50,158
			MAIL ITEM:	368	2020 ANNUAL ASSMT:	83.97
114-744-001-0005	YAD 838 GREENS LP	UNIT 190 BLDG A	ACRES:	0.0000	LAND:	8,807
	197 SPADINE AVE STE 500	.00400 INT COMMON LAND & ELE	STATUS:	A1	IMPROV:	37,544
U	TORONTO ON M5T 2C8	FALCON WING CONDO AMEND	MAP:	5365A	EXEMPT:	
	CANADA		SITUS:	838 GREENS RD	ASS VAL:	46,351
			MAIL ITEM:	368	2020 ANNUAL ASSMT:	77.60
114-744-001-0006	YAD 838 GREENS LP	UNITS 191 & 198 BLDG A	ACRES:	0.0000	LAND:	15,408
	197 SPADINE AVE STE 500	.0080 INT COMMON LAND & ELE	STATUS:	A1	IMPROV:	65,689
U	TORONTO ON M5T 2C8	FALCON WING CONDO AMEND	MAP:	5365A	EXEMPT:	
	CANADA		SITUS:	838 GREENS RD	ASS VAL:	81,097
			MAIL ITEM:	368	2020 ANNUAL ASSMT:	135.77

ACCT NUMBER	OWNER	LEGAL DESCRIPTION	OTHER INFORMATION		TYPE	VALUATION
114-744-001-0007	YAD 838 GREENS LP	UNIT 192 BLDG A	ACRES:	0.0000	LAND:	8,807
	197 SPADINE AVE STE 500	.0040 INT COMMON LAND & ELE	STATUS:	A1	IMPROV:	37,544
U	TORONTO ON M5T 2C8	FALCON WING CONDO AMEND	MAP:	5365A	EXEMPT:	
	CANADA		SITUS:	838 GREENS RD	ASS VAL:	46,351
			MAIL ITEM:	368	2020 ANNUAL ASSMT:	77.60
114-744-001-0009	YAD 838 GREENS LP	UNIT 194 BLDG A	ACRES:	0.0000	LAND:	8,807
	197 SPADINE AVE STE 500	.0040 INT COMMON LAND & ELE	STATUS:	A1	IMPROV:	37,544
U	TORONTO ON M5T 2C8	FALCON WING CONDO AMEND	MAP:	5365A	EXEMPT:	
	CANADA		SITUS:	838 GREENS RD	ASS VAL:	46,351
			MAIL ITEM:	368	2020 ANNUAL ASSMT:	77.60
114-744-001-0010	YAD 838 GREENS LP	UNIT 195 BLDG A	ACRES:	0.0000	LAND:	9,530
	197 SPADINE AVE STE 500	.00470 INT COMMON LAND & ELE	STATUS:	A1	IMPROV:	40,628
U	TORONTO ON M5T 2C8	FALCON WING CONDO AMEND	MAP:	5365A	EXEMPT:	
	CANADA		SITUS:	838 GREENS RD	ASS VAL:	50,158
			MAIL ITEM:	368	2020 ANNUAL ASSMT:	83.97
114-744-001-0011	YAD 838 GREENS LP	UNIT 196 BLDG A	ACRES:	0.0000	LAND:	9,530
	197 SPADINE AVE STE 500	.0047 INT COMMON LAND & ELE	STATUS:	A1	IMPROV:	40,628
U	TORONTO ON M5T 2C8	FALCON WING CONDO AMEND	MAP:	5365A	EXEMPT:	
	CANADA		SITUS:	838 GREENS RD	ASS VAL:	50,158
			MAIL ITEM:	368	2020 ANNUAL ASSMT:	83.97
114-744-001-0012	YAD 838 GREENS LP	UNIT 197 BLDG A	ACRES:	0.0000	LAND:	8,807
	197 SPADINE AVE STE 500	.0040 INT COMMON LAND & ELE	STATUS:	A1	IMPROV:	37,544
U	TORONTO ON M5T 2C8	FALCON WING CONDO AMEND	MAP:	5365A	EXEMPT:	
	CANADA		SITUS:	838 GREENS RD	ASS VAL:	46,351
			MAIL ITEM:	368	2020 ANNUAL ASSMT:	77.60
114-744-001-0014	YAD 838 GREENS LP	UNIT 199 BLDG A	ACRES:	0.0000	LAND:	8,807
	197 SPADINE AVE STE 500	.0040 INT COMMON LAND & ELE	STATUS:	A1	IMPROV:	37,544
U	TORONTO ON M5T 2C8	FALCON WING CONDO AMEND	MAP:	5365A	EXEMPT:	
	CANADA		SITUS:	838 GREENS RD	ASS VAL:	46,351
			MAIL ITEM:	368	2020 ANNUAL ASSMT:	77.60
114-744-001-0015	YAD 838 GREENS LP	UNIT 286 BLDG A	ACRES:	0.0000	LAND:	8,807
	197 SPADINE AVE STE 500	.0040 INT COMMON LAND & ELE	STATUS:	A1	IMPROV:	37,544
U	TORONTO ON M5T 2C8	FALCON WING CONDO AMEND	MAP:	5365A	EXEMPT:	
	CANADA		SITUS:	838 GREENS RD	ASS VAL:	46,351
			MAIL ITEM:	368	2020 ANNUAL ASSMT:	77.60
114-744-001-0016	YAD 838 GREENS LP	UNIT 287 BLDG A	ACRES:	0.0000	LAND:	8,807
	197 SPADINE AVE STE 500	.0040 INT COMMON LAND & ELE	STATUS:	A1	IMPROV:	37,544
U	TORONTO ON M5T 2C8	FALCON WING CONDO AMEND	MAP:	5365A	EXEMPT:	
	CANADA		SITUS:	838 GREENS RD	ASS VAL:	46,351
			MAIL ITEM:	368	2020 ANNUAL ASSMT:	77.60
114-744-001-0017	YAD 838 GREENS LP	UNIT 288 BLDG A	ACRES:	0.0000	LAND:	9,530
	197 SPADINE AVE STE 500	.0047 INT COMMON LAND & ELE	STATUS:	A1	IMPROV:	40,628
U	TORONTO ON M5T 2C8	FALCON WING CONDO AMEND	MAP:	5365A	EXEMPT:	
	CANADA		SITUS:	838 GREENS RD	ASS VAL:	50,158
			MAIL ITEM:	368	2020 ANNUAL ASSMT:	83.97
114-744-001-0018	YAD 838 GREENS LP	UNIT 289 BLDG A	ACRES:	0.0000	LAND:	9,530
	197 SPADINE AVE STE 500	.00470 INT COMMON LAND & ELE	STATUS:	A1	IMPROV:	40,628
U	TORONTO ON M5T 2C8	FALCON WING CONDO AMEND	MAP:	5365A	EXEMPT:	
	CANADA		SITUS:	838 GREENS RD	ASS VAL:	50,158
			MAIL ITEM:	368	2020 ANNUAL ASSMT:	83.97

	ACCT NUMBER	OWNER	LEGAL DESCRIPTION	OTHER INFORMATION		TYPE	VALUATION
	114-744-001-0019	YAD 838 GREENS LP	UNIT 290 BLDG A	ACRES:	0.0000	LAND:	8,807
		197 SPADINE AVE STE 500	.00400 INT COMMON LAND & ELE	STATUS:	A1	IMPROV:	37,544
U		TORONTO ON M5T 2C8	FALCON WING CONDO AMEND	MAP:	5365A	EXEMPT:	
		CANADA		SITUS:	838 GREENS RD	ASS VAL:	46,351
				MAIL ITEM:	368	2020 ANNUAL ASSMT:	77.60
	114-744-001-0020	YAD 838 GREENS LP	UNIT 291 BLDG A	ACRES:	0.0000	LAND:	8,807
		197 SPADINE AVE STE 500	.00400 INT COMMON LAND & ELE	STATUS:	A1	IMPROV:	37,544
U		TORONTO ON M5T 2C8	FALCON WING CONDO AMEND	MAP:	5365A	EXEMPT:	
		CANADA		SITUS:	838 GREENS RD	ASS VAL:	46,351
				MAIL ITEM:	368	2020 ANNUAL ASSMT:	77.60
	114-744-001-0021	YAD 838 GREENS LP	UNIT 292 BLDG A	ACRES:	0.0000	LAND:	8,807
		197 SPADINE AVE STE 500	.00400 INT COMMON LAND & ELE	STATUS:	A1	IMPROV:	37,544
U		TORONTO ON M5T 2C8	FALCON WING CONDO AMEND	MAP:	5365A	EXEMPT:	
		CANADA		SITUS:	838 GREENS RD	ASS VAL:	46,351
				MAIL ITEM:	368	2020 ANNUAL ASSMT:	77.60
	114-744-001-0022	YAD 838 GREENS LP	UNIT 293 BLDG A	ACRES:	0.0000	LAND:	8,807
		197 SPADINE AVE STE 500	.00400 INT COMMON LAND & ELE	STATUS:	A1	IMPROV:	37,544
U		TORONTO ON M5T 2C8	FALCON WING CONDO AMEND	MAP:	5365A	EXEMPT:	
		CANADA		SITUS:	838 GREENS RD	ASS VAL:	46,351
				MAIL ITEM:	368	2020 ANNUAL ASSMT:	77.60
	114-744-001-0023	YAD 838 GREENS LP	UNIT 294 BLDG A	ACRES:	0.0000	LAND:	8,807
		197 SPADINE AVE STE 500	.00400 INT COMMON LAND & ELE	STATUS:	A1	IMPROV:	37,544
U		TORONTO ON M5T 2C8	FALCON WING CONDO AMEND	MAP:	5365A	EXEMPT:	
		CANADA		SITUS:	838 GREENS RD	ASS VAL:	46,351
				MAIL ITEM:	368	2020 ANNUAL ASSMT:	77.60
	114-744-001-0024	YAD 838 GREENS LP	UNIT 295 BLDG A	ACRES:	0.0000	LAND:	9,530
		197 SPADINE AVE STE 500	.00470 INT COMMON LAND & ELE	STATUS:	A1	IMPROV:	40,628
U		TORONTO ON M5T 2C8	FALCON WING CONDO AMEND	MAP:	5365A	EXEMPT:	
		CANADA		SITUS:	838 GREENS RD	ASS VAL:	50,158
				MAIL ITEM:	368	2020 ANNUAL ASSMT:	83.97
	114-744-001-0025	YAD 838 GREENS LP	UNIT 296 BLDG A	ACRES:	0.0000	LAND:	9,530
		197 SPADINE AVE STE 500	.00470 INT COMMON LAND & ELE	STATUS:	A1	IMPROV:	40,628
U		TORONTO ON M5T 2C8	FALCON WING CONDO AMEND	MAP:	5365A	EXEMPT:	
		CANADA		SITUS:	838 GREENS RD	ASS VAL:	50,158
				MAIL ITEM:	368	2020 ANNUAL ASSMT:	83.97
	114-744-001-0026	YAD 838 GREENS LP	UNIT 297 BLDG A	ACRES:	0.0000	LAND:	8,807
		197 SPADINE AVE STE 500	.00400 INT COMMON LAND & ELE	STATUS:	A1	IMPROV:	37,544
U		TORONTO ON M5T 2C8	FALCON WING CONDO AMEND	MAP:	5365A	EXEMPT:	
		CANADA		SITUS:	838 GREENS RD	ASS VAL:	46,351
				MAIL ITEM:	368	2020 ANNUAL ASSMT:	77.60
	114-744-001-0027	YAD 838 GREENS LP	UNIT 298 BLDG A	ACRES:	0.0000	LAND:	8,807
		197 SPADINE AVE STE 500	.00400 INT COMMON LAND & ELE	STATUS:	A1	IMPROV:	37,544
U		TORONTO ON M5T 2C8	FALCON WING CONDO AMEND	MAP:	5365A	EXEMPT:	
		CANADA		SITUS:	838 GREENS RD	ASS VAL:	46,351
				MAIL ITEM:	368	2020 ANNUAL ASSMT:	77.60
	114-744-001-0028	YAD 838 GREENS LP	UNIT 299 BLDG A	ACRES:	0.0000	LAND:	8,807
		197 SPADINE AVE STE 500	.00400 INT COMMON LAND & ELE	STATUS:	A1	IMPROV:	37,544
U		TORONTO ON M5T 2C8	FALCON WING CONDO AMEND	MAP:	5365A	EXEMPT:	
		CANADA		SITUS:	838 GREENS RD	ASS VAL:	46,351
				MAIL ITEM:	368	2020 ANNUAL ASSMT:	77.60

	ACCT NUMBER	OWNER	LEGAL DESCRIPTION	OTHER INFORMATION		TYPE	VALUATION
	114-744-002-0001	YAD 838 GREENS LP	UNIT 176 BLDG B	ACRES:	0.0000	LAND:	8,807
		197 SPADINA AVE STE 500	.00400 INT COMMON LAND & ELE	STATUS:	A1	IMPROV:	37,544
U		TORONTO ON M5T 2C8	FALCON WING CONDO AMEND	MAP:	5365A	EXEMPT:	
		CANADA		SITUS:	838 GREENS RD	ASS VAL:	46,351
				MAIL ITEM:	368	2020 ANNUAL ASSMT:	77.60
	114-744-002-0002	YAD 838 GREENS LP	UNIT 177 BLDG B	ACRES:	0.0000	LAND:	8,807
		197 SPADINA AVE STE 500	.00400 INT COMMON LAND & ELE	STATUS:	A1	IMPROV:	37,544
U		TORONTO ON M5T 2C8	FALCON WING CONDO AMEND	MAP:	5365A	EXEMPT:	
		CANADA		SITUS:	838 GREENS RD	ASS VAL:	46,351
				MAIL ITEM:	368	2020 ANNUAL ASSMT:	77.60
	114-744-002-0003	YAD 838 GREENS LP	UNIT 178 BLDG B	ACRES:	0.0000	LAND:	8,807
		197 SPADINA AVE STE 500	.00400 INT COMMON LAND & ELE	STATUS:	A1	IMPROV:	37,544
U		TORONTO ON M5T 2C8	FALCON WING CONDO AMEND	MAP:	5365A	EXEMPT:	
		CANADA		SITUS:	838 GREENS RD	ASS VAL:	46,351
				MAIL ITEM:	368	2020 ANNUAL ASSMT:	77.60
	114-744-002-0004	YAD 838 GREENS LP	UNIT 179 BLDG B	ACRES:	0.0000	LAND:	9,530
		197 SPADINA AVE STE 500	.00470 INT COMMON LAND & ELE	STATUS:	A1	IMPROV:	40,628
U		TORONTO ON M5T 2C8	FALCON WING CONDO AMEND	MAP:	5365A	EXEMPT:	
		CANADA		SITUS:	838 GREENS RD	ASS VAL:	50,158
				MAIL ITEM:	368	2020 ANNUAL ASSMT:	83.97
	114-744-002-0005	YAD 838 GREENS LP	UNIT 180 BLDG B	ACRES:	0.0000	LAND:	9,530
		197 SPADINA AVE STE 500	.00470 INT COMMON LAND & ELE	STATUS:	A1	IMPROV:	40,628
U		TORONTO ON M5T 2C8	FALCON WING CONDO AMEND	MAP:	5365A	EXEMPT:	
		CANADA		SITUS:	838 GREENS RD	ASS VAL:	50,158
				MAIL ITEM:	368	2020 ANNUAL ASSMT:	83.97
	114-744-002-0006	YAD 838 GREENS LP	UNIT 181 BLDG B	ACRES:	0.0000	LAND:	8,807
		197 SPADINA AVE STE 500	.00400 INT COMMON LAND & ELE	STATUS:	A1	IMPROV:	37,544
U		TORONTO ON M5T 2C8	FALCON WING CONDO AMEND	MAP:	5365A	EXEMPT:	
		CANADA		SITUS:	838 GREENS RD	ASS VAL:	46,351
				MAIL ITEM:	368	2020 ANNUAL ASSMT:	77.60
	114-744-002-0007	YAD 838 GREENS LP	UNIT 182 BLDG B	ACRES:	0.0000	LAND:	8,807
		197 SPADINA AVE STE 500	.00400 INT COMMON LAND & ELE	STATUS:	A1	IMPROV:	37,544
U		TORONTO ON M5T 2C8	FALCON WING CONDO AMEND	MAP:	5365A	EXEMPT:	
		CANADA		SITUS:	838 GREENS RD	ASS VAL:	46,351
				MAIL ITEM:	368	2020 ANNUAL ASSMT:	77.60
	114-744-002-0008	YAD 838 GREENS LP	UNIT 183 BLDG B	ACRES:	0.0000	LAND:	8,807
		197 SPADINA AVE STE 500	.00400 INT COMMON LAND & ELE	STATUS:	A1	IMPROV:	37,544
U		TORONTO ON M5T 2C8	FALCON WING CONDO AMEND	MAP:	5365A	EXEMPT:	
		CANADA		SITUS:	838 GREENS RD	ASS VAL:	46,351
				MAIL ITEM:	368	2020 ANNUAL ASSMT:	77.60
	114-744-002-0009	YAD 838 GREENS LP	UNIT 184 BLDG B	ACRES:	0.0000	LAND:	9,530
		197 SPADINA AVE STE 500	.00470 INT COMMON LAND & ELE	STATUS:	A1	IMPROV:	40,628
U		TORONTO ON M5T 2C8	FALCON WING CONDO AMEND	MAP:	5365A	EXEMPT:	
		CANADA		SITUS:	838 GREENS RD	ASS VAL:	50,158
				MAIL ITEM:	368	2020 ANNUAL ASSMT:	83.97
	114-744-002-0010	YAD 838 GREENS LP	UNIT 185 BLDG B	ACRES:	0.0000	LAND:	9,530
		197 SPADINA AVE STE 500	.00470 INT COMMON LAND & ELE	STATUS:	A1	IMPROV:	40,628
U		TORONTO ON M5T 2C8	FALCON WING CONDO AMEND	MAP:	5365A	EXEMPT:	
		CANADA		SITUS:	838 GREENS RD	ASS VAL:	50,158
				MAIL ITEM:	368	2020 ANNUAL ASSMT:	83.97

ACCT NUMBER	OWNER	LEGAL DESCRIPTION	OTHER INFORMATION		TYPE	VALUATION
114-744-002-0011	YAD 838 GREENS LP	UNIT 276 BLDG B	ACRES:	0.0000	LAND:	8,807
	197 SPADINA AVE STE 500	.00400 INT COMMON LAND & ELE	STATUS:	A1	IMPROV:	37,544
U	TORONTO ON M5T 2C8	FALCON WING CONDO AMEND	MAP:	5365A	EXEMPT:	
	CANADA		SITUS:	838 GREENS RD	ASS VAL:	46,351
			MAIL ITEM:	368	2020 ANNUAL ASSMT:	77.60
114-744-002-0012	YAD 838 GREENS LP	UNIT 277 BLDG B	ACRES:	0.0000	LAND:	8,807
	197 SPADINA AVE STE 500	.00400 INT COMMON LAND & ELE	STATUS:	A1	IMPROV:	37,544
U	TORONTO ON M5T 2C8	FALCON WING CONDO AMEND	MAP:	5365A	EXEMPT:	
	CANADA		SITUS:	838 GREENS RD	ASS VAL:	46,351
			MAIL ITEM:	368	2020 ANNUAL ASSMT:	77.60
114-744-002-0013	YAD 838 GREENS LP	UNIT 278 BLDG B	ACRES:	0.0000	LAND:	8,807
	197 SPADINA AVE STE 500	.00400 INT COMMON LAND & ELE	STATUS:	A1	IMPROV:	37,544
U	TORONTO ON M5T 2C8	FALCON WING CONDO AMEND	MAP:	5365A	EXEMPT:	
	CANADA		SITUS:	838 GREENS RD	ASS VAL:	46,351
			MAIL ITEM:	368	2020 ANNUAL ASSMT:	77.60
114-744-002-0014	YAD 838 GREENS LP	UNIT 279 BLDG B	ACRES:	0.0000	LAND:	9,530
	197 SPADINA AVE STE 500	.00470 INT COMMON LAND & ELE	STATUS:	A1	IMPROV:	40,628
U	TORONTO ON M5T 2C8	FALCON WING CONDO AMEND	MAP:	5365A	EXEMPT:	
	CANADA		SITUS:	838 GREENS RD	ASS VAL:	50,158
			MAIL ITEM:	368	2020 ANNUAL ASSMT:	83.97
114-744-002-0015	YAD 838 GREENS LP	UNIT 280 BLDG B	ACRES:	0.0000	LAND:	9,530
	197 SPADINA AVE STE 500	.00470 INT COMMON LAND & ELE	STATUS:	A1	IMPROV:	40,628
U	TORONTO ON M5T 2C8	FALCON WING CONDO AMEND	MAP:	5365A	EXEMPT:	
	CANADA		SITUS:	838 GREENS RD	ASS VAL:	50,158
			MAIL ITEM:	368	2020 ANNUAL ASSMT:	83.97
114-744-002-0016	YAD 838 GREENS LP	UNIT 281 BLDG B	ACRES:	0.0000	LAND:	8,807
	197 SPADINA AVE STE 500	.00400 INT COMMON LAND & ELE	STATUS:	A1	IMPROV:	37,544
U	TORONTO ON M5T 2C8	FALCON WING CONDO AMEND	MAP:	5365A	EXEMPT:	
	CANADA		SITUS:	838 GREENS RD	ASS VAL:	46,351
			MAIL ITEM:	368	2020 ANNUAL ASSMT:	77.60
114-744-002-0017	YAD 838 GREENS LP	UNIT 282 BLDG B	ACRES:	0.0000	LAND:	8,807
	197 SPADINA AVE STE 500	.00400 INT COMMON LAND & ELE	STATUS:	A1	IMPROV:	37,544
U	TORONTO ON M5T 2C8	FALCON WING CONDO AMEND	MAP:	5365A	EXEMPT:	
	CANADA		SITUS:	838 GREENS RD	ASS VAL:	46,351
			MAIL ITEM:	368	2020 ANNUAL ASSMT:	77.60
114-744-002-0018	YAD 838 GREENS LP	UNIT 283 BLDG B	ACRES:	0.0000	LAND:	8,807
	197 SPADINA AVE STE 500	.00400 INT COMMON LAND & ELE	STATUS:	A1	IMPROV:	37,544
U	TORONTO ON M5T 2C8	FALCON WING CONDO AMEND	MAP:	5365A	EXEMPT:	
	CANADA		SITUS:	838 GREENS RD	ASS VAL:	46,351
			MAIL ITEM:	368	2020 ANNUAL ASSMT:	77.60
114-744-002-0019	YAD 838 GREENS LP	UNIT 284 BLDG B	ACRES:	0.0000	LAND:	9,530
	197 SPADINA AVE STE 500	.00470 INT COMMON LAND & ELE	STATUS:	A1	IMPROV:	40,628
U	TORONTO ON M5T 2C8	FALCON WING CONDO AMEND	MAP:	5365A	EXEMPT:	
	CANADA		SITUS:	838 GREENS RD	ASS VAL:	50,158
			MAIL ITEM:	368	2020 ANNUAL ASSMT:	83.97
114-744-002-0020	YAD 838 GREENS LP	UNIT 285 BLDG B	ACRES:	0.0000	LAND:	9,530
	197 SPADINA AVE STE 500	.00470 INT COMMON LAND & ELE	STATUS:	A1	IMPROV:	40,628
U	TORONTO ON M5T 2C8	FALCON WING CONDO AMEND	MAP:	5365A	EXEMPT:	
	CANADA		SITUS:	838 GREENS RD	ASS VAL:	50,158
			MAIL ITEM:	368	2020 ANNUAL ASSMT:	83.97

ACCT NUMBER	OWNER	LEGAL DESCRIPTION	OTHER INFORMATION		TYPE	VALUATION
114-744-003-0001	YAD 838 GREENS LP	UNIT 170 BLDG C	ACRES:	0.0000	LAND:	8,807
	197 SPADINA AVE STE 500	.00400 INT COMMON LAND & ELE	STATUS:	A1	IMPROV:	37,544
U	TORONTO ON M5T 2C8	FALCON WING CONDO AMEND	MAP:	5365A	EXEMPT:	
	CANADA		SITUS:	838 GREENS RD	ASS VAL:	46,351
			MAIL ITEM:	368	2020 ANNUAL ASSMT:	77.60
114-744-003-0002	YAD 838 GREENS LP	UNIT 171 BLDG C	ACRES:	0.0000	LAND:	9,530
	197 SPADINA AVE STE 500	.00470 INT COMMON LAND & ELE	STATUS:	A1	IMPROV:	40,628
U	TORONTO ON M5T 2C8	FALCON WING CONDO AMEND	MAP:	5365A	EXEMPT:	
	CANADA		SITUS:	838 GREENS RD	ASS VAL:	50,158
			MAIL ITEM:	368	2020 ANNUAL ASSMT:	83.97
114-744-003-0003	YAD 838 GREENS LP	UNIT 172 BLDG C	ACRES:	0.0000	LAND:	9,530
	197 SPADINA AVE STE 500	.00470 INT COMMON LAND & ELE	STATUS:	A1	IMPROV:	40,628
U	TORONTO ON M5T 2C8	FALCON WING CONDO AMEND	MAP:	5365A	EXEMPT:	
	CANADA		SITUS:	838 GREENS RD	ASS VAL:	50,158
			MAIL ITEM:	368	2020 ANNUAL ASSMT:	83.97
114-744-003-0004	YAD 838 GREENS LP	UNIT 173 BLDG C	ACRES:	0.0000	LAND:	8,807
	197 SPADINA AVE STE 500	.00400 INT COMMON LAND & ELE	STATUS:	A1	IMPROV:	37,544
U	TORONTO ON M5T 2C8	FALCON WING CONDO AMEND	MAP:	5365A	EXEMPT:	
	CANADA		SITUS:	838 GREENS RD	ASS VAL:	46,351
			MAIL ITEM:	368	2020 ANNUAL ASSMT:	77.60
114-744-003-0005	YAD 838 GREENS LP	UNIT 174 BLDG C	ACRES:	0.0000	LAND:	9,530
	197 SPADINA AVE STE 500	.00470 INT COMMON LAND & ELE	STATUS:	A1	IMPROV:	40,628
U	TORONTO ON M5T 2C8	FALCON WING CONDO AMEND	MAP:	5365A	EXEMPT:	
	CANADA		SITUS:	838 GREENS RD	ASS VAL:	50,158
			MAIL ITEM:	368	2020 ANNUAL ASSMT:	83.97
114-744-003-0006	YAD 838 GREENS LP	UNIT 175 BLDG C	ACRES:	0.0000	LAND:	9,530
	197 SPADINA AVE STE 500	.00470 INT COMMON LAND & ELE	STATUS:	A1	IMPROV:	40,628
U	TORONTO ON M5T 2C8	FALCON WING CONDO AMEND	MAP:	5365A	EXEMPT:	
	CANADA		SITUS:	838 GREENS RD	ASS VAL:	50,158
			MAIL ITEM:	368	2020 ANNUAL ASSMT:	83.97
114-744-003-0007	YAD 838 GREENS LP	UNIT 270 BLDG C	ACRES:	0.0000	LAND:	8,807
	197 SPADINA AVE STE 500	.00400 INT COMMON LAND & ELE	STATUS:	A1	IMPROV:	37,544
U	TORONTO ON M5T 2C8	FALCON WING CONDO AMEND	MAP:	5365A	EXEMPT:	
	CANADA		SITUS:	838 GREENS RD	ASS VAL:	46,351
			MAIL ITEM:	368	2020 ANNUAL ASSMT:	77.60
114-744-003-0008	YAD 838 GREENS LP	UNIT 271 BLDG C	ACRES:	0.0000	LAND:	9,530
	197 SPADINA AVE STE 500	.00470 INT COMMON LAND & ELE	STATUS:	A1	IMPROV:	40,628
U	TORONTO ON M5T 2C8	FALCON WING CONDO AMEND	MAP:	5365A	EXEMPT:	
	CANADA		SITUS:	838 GREENS RD	ASS VAL:	50,158
			MAIL ITEM:	368	2020 ANNUAL ASSMT:	83.97
114-744-003-0009	YAD 838 GREENS LP	UNIT 272 BLDG C	ACRES:	0.0000	LAND:	9,530
	197 SPADINA AVE STE 500	.00470 INT COMMON LAND & ELE	STATUS:	A1	IMPROV:	40,628
U	TORONTO ON M5T 2C8	FALCON WING CONDO AMEND	MAP:	5365A	EXEMPT:	
	CANADA		SITUS:	838 GREENS RD	ASS VAL:	50,158
			MAIL ITEM:	368	2020 ANNUAL ASSMT:	83.97
114-744-003-0010	YAD 838 GREENS LP	UNIT 273 BLDG C	ACRES:	0.0000	LAND:	8,807
	197 SPADINA AVE STE 500	.00400 INT COMMON LAND & ELE	STATUS:	A1	IMPROV:	37,544
U	TORONTO ON M5T 2C8	FALCON WING CONDO AMEND	MAP:	5365A	EXEMPT:	
	CANADA		SITUS:	838 GREENS RD	ASS VAL:	46,351
			MAIL ITEM:	368	2020 ANNUAL ASSMT:	77.60

ACCT NUMBER	OWNER	LEGAL DESCRIPTION	OTHER INFORMATION		TYPE	VALUATION
114-744-003-0011	YAD 838 GREENS LP	UNIT 274 BLDG C	ACRES:	0.0000	LAND:	9,530
	197 SPADINA AVE STE 500	.00470 INT COMMON LAND & ELE	STATUS:	A1	IMPROV:	40,628
U	TORONTO ON M5T 2C8	FALCON WING CONDO AMEND	MAP:	5365A	EXEMPT:	
	CANADA		SITUS:	838 GREENS RD	ASS VAL:	50,158
			MAIL ITEM:	368	2020 ANNUAL ASSMT:	83.97
114-744-003-0012	YAD 838 GREENS LP	UNIT 275 BLDG C	ACRES:	0.0000	LAND:	9,530
	329 SPADINA AVE 2ND FLOOR	.00470 INT COMMON LAND & ELE	STATUS:	A1	IMPROV:	40,628
U	TORONTO ON M5T 2E9	FALCON WING CONDO AMEND	MAP:	5365A	EXEMPT:	
	CANADA		SITUS:	838 GREENS RD	ASS VAL:	50,158
			MAIL ITEM:	369	2020 ANNUAL ASSMT:	83.97
114-744-004-0001	YAD 838 GREENS LP	UNIT 136 BLDG D	ACRES:	0.0000	LAND:	9,530
	197 SPADINA AVE STE 500	.00470 INT COMMON LAND & ELE	STATUS:	A1	IMPROV:	40,628
U	TORONTO ON M5T 2C8	FALCON WING CONDO AMEND	MAP:	5365A	EXEMPT:	
	CANADA		SITUS:	838 GREENS RD	ASS VAL:	50,158
			MAIL ITEM:	368	2020 ANNUAL ASSMT:	83.97
114-744-004-0002	YAD 838 GREENS LP	UNIT 137 BLDG D	ACRES:	0.0000	LAND:	9,530
	197 SPADINA AVE STE 500	.00470 INT COMMON LAND & ELE	STATUS:	A1	IMPROV:	40,628
U	TORONTO ON M5T 2C8	FALCON WING CONDO AMEND	MAP:	5365A	EXEMPT:	
	CANADA		SITUS:	838 GREENS RD	ASS VAL:	50,158
			MAIL ITEM:	368	2020 ANNUAL ASSMT:	83.97
114-744-004-0003	YAD 838 GREENS LP	UNITS 138 & 143 BLDG D	ACRES:	0.0000	LAND:	15,408
	197 SPADINA AVE STE 500	.00800 INT COMMON LAND & ELE	STATUS:	A1	IMPROV:	65,689
U	TORONTO ON M5T 2C8	FALCON WING CONDO AMEND	MAP:	5365A	EXEMPT:	
	CANADA		SITUS:	838 GREENS RD	ASS VAL:	81,097
			MAIL ITEM:	368	2020 ANNUAL ASSMT:	135.77
114-744-004-0004	YAD 838 GREENS LP	UNITS 139 & 144 BLDG D	ACRES:	0.0000	LAND:	15,408
	197 SPADINA AVE STE 500	.00800 INT COMMON LAND & ELE	STATUS:	A1	IMPROV:	65,689
U	TORONTO ON M5T 2C8	FALCON WING CONDO AMEND	MAP:	5365A	EXEMPT:	
	CANADA		SITUS:	838 GREENS RD	ASS VAL:	81,097
			MAIL ITEM:	368	2020 ANNUAL ASSMT:	135.77
114-744-004-0005	YAD 838 GREENS LP	UNIT 140 BLDG D	ACRES:	0.0000	LAND:	8,807
	197 SPADINA AVE STE 500	.00400 INT COMMON LAND & ELE	STATUS:	A1	IMPROV:	37,544
U	TORONTO ON M5T 2C8	FALCON WING CONDO AMEND	MAP:	5365A	EXEMPT:	
	CANADA		SITUS:	838 GREENS RD	ASS VAL:	46,351
			MAIL ITEM:	368	2020 ANNUAL ASSMT:	77.60
114-744-004-0006	YAD 838 GREENS LP	UNIT 141 BLDG D	ACRES:	0.0000	LAND:	9,530
	197 SPADINA AVE STE 500	.00470 INT COMMON LAND & ELE	STATUS:	A1	IMPROV:	40,628
U	TORONTO ON M5T 2C8	FALCON WING CONDO AMEND	MAP:	5365A	EXEMPT:	
	CANADA		SITUS:	838 GREENS RD	ASS VAL:	50,158
			MAIL ITEM:	368	2020 ANNUAL ASSMT:	83.97
114-744-004-0007	YAD 838 GREENS LP	UNIT 142 BLDG D	ACRES:	0.0000	LAND:	9,530
	197 SPADINA AVE STE 500	.00470 INT COMMON LAND & ELE	STATUS:	A1	IMPROV:	40,628
U	TORONTO ON M5T 2C8	FALCON WING CONDO AMEND	MAP:	5365A	EXEMPT:	
	CANADA		SITUS:	838 GREENS RD	ASS VAL:	50,158
			MAIL ITEM:	368	2020 ANNUAL ASSMT:	83.97
114-744-004-0010	YAD 838 GREENS LP	UNIT 145 BLDG D	ACRES:	0.0000	LAND:	8,807
	197 SPADINA AVE STE 500	.00400 INT COMMON LAND & ELE	STATUS:	A1	IMPROV:	37,544
U	TORONTO ON M5T 2C8	FALCON WING CONDO AMEND	MAP:	5365A	EXEMPT:	
	CANADA		SITUS:	838 GREENS RD	ASS VAL:	46,351
			MAIL ITEM:	368	2020 ANNUAL ASSMT:	77.60

ACCT NUMBER	OWNER	LEGAL DESCRIPTION	OTHER INFORMATION		TYPE	VALUATION
114-744-004-0011	YAD 838 GREENS LP	UNIT 236 BLDG D	ACRES:	0.0000	LAND:	9,530
	197 SPADINA AVE STE 500	.00470 INT COMMON LAND & ELE	STATUS:	A1	IMPROV:	40,628
U	TORONTO ON M5T 2C8	FALCON WING CONDO AMEND	MAP:	5365A	EXEMPT:	
	CANADA		SITUS:	838 GREENS RD	ASS VAL:	50,158
			MAIL ITEM:	368	2020 ANNUAL ASSMT:	83.97
114-744-004-0012	YAD 838 GREENS LP	UNIT 237 BLDG D	ACRES:	0.0000	LAND:	9,530
	197 SPADINA AVE STE 500	.00470 INT COMMON LAND & ELE	STATUS:	A1	IMPROV:	40,628
U	TORONTO ON M5T 2C8	FALCON WING CONDO AMEND	MAP:	5365A	EXEMPT:	
	CANADA		SITUS:	838 GREENS RD	ASS VAL:	50,158
			MAIL ITEM:	368	2020 ANNUAL ASSMT:	83.97
114-744-004-0013	YAD 838 GREENS LP	UNIT 238 BLDG D	ACRES:	0.0000	LAND:	8,807
	197 SPADINA AVE STE 500	.00400 INT COMMON LAND & ELE	STATUS:	A1	IMPROV:	37,544
U	TORONTO ON M5T 2C8	FALCON WING CONDO AMEND	MAP:	5365A	EXEMPT:	
	CANADA		SITUS:	838 GREENS RD	ASS VAL:	46,351
			MAIL ITEM:	368	2020 ANNUAL ASSMT:	77.60
114-744-004-0014	YAD 838 GREENS LP	UNIT 239 BLDG D	ACRES:	0.0000	LAND:	8,807
	197 SPADINA AVE STE 500	.00400 INT COMMON LAND & ELE	STATUS:	A1	IMPROV:	37,544
U	TORONTO ON M5T 2C8	FALCON WING CONDO AMEND	MAP:	5365A	EXEMPT:	
	CANADA		SITUS:	838 GREENS RD	ASS VAL:	46,351
			MAIL ITEM:	368	2020 ANNUAL ASSMT:	77.60
114-744-004-0015	YAD 838 GREENS LP	UNIT 240 BLDG D	ACRES:	0.0000	LAND:	8,807
	197 SPADINA AVE STE 500	.00400 INT COMMON LAND & ELE	STATUS:	A1	IMPROV:	37,544
U	TORONTO ON M5T 2C8	FALCON WING CONDO AMEND	MAP:	5365A	EXEMPT:	
	CANADA		SITUS:	838 GREENS RD	ASS VAL:	46,351
			MAIL ITEM:	368	2020 ANNUAL ASSMT:	77.60
114-744-004-0016	YAD 838 GREENS LP	UNIT 241 BLDG D	ACRES:	0.0000	LAND:	9,530
	197 SPADINA AVE STE 500	.00470 INT COMMON LAND & ELE	STATUS:	A1	IMPROV:	40,628
U	TORONTO ON M5T 2C8	FALCON WING CONDO AMEND	MAP:	5365A	EXEMPT:	
	CANADA		SITUS:	838 GREENS RD	ASS VAL:	50,158
			MAIL ITEM:	368	2020 ANNUAL ASSMT:	83.97
114-744-004-0017	YAD 838 GREENS LP	UNIT 242 BLDG D	ACRES:	0.0000	LAND:	9,530
	197 SPADINA AVE STE 500	.00470 INT COMMON LAND & ELE	STATUS:	A1	IMPROV:	40,628
U	TORONTO ON M5T 2C8	FALCON WING CONDO AMEND	MAP:	5365A	EXEMPT:	
	CANADA		SITUS:	838 GREENS RD	ASS VAL:	50,158
			MAIL ITEM:	368	2020 ANNUAL ASSMT:	83.97
114-744-004-0018	YAD 838 GREENS LP	UNIT 243 BLDG D	ACRES:	0.0000	LAND:	8,807
	197 SPADINA AVE STE 500	.00400 INT COMMON LAND & ELE	STATUS:	A1	IMPROV:	37,544
U	TORONTO ON M5T 2C8	FALCON WING CONDO AMEND	MAP:	5365A	EXEMPT:	
	CANADA		SITUS:	838 GREENS RD	ASS VAL:	46,351
			MAIL ITEM:	368	2020 ANNUAL ASSMT:	77.60
114-744-004-0019	YAD 838 GREENS LP	UNIT 244 BLDG D	ACRES:	0.0000	LAND:	8,807
	197 SPADINA AVE STE 500	.00400 INT COMMON LAND & ELE	STATUS:	A1	IMPROV:	37,544
U	TORONTO ON M5T 2C8	FALCON WING CONDO AMEND	MAP:	5365A	EXEMPT:	
	CANADA		SITUS:	838 GREENS RD	ASS VAL:	46,351
			MAIL ITEM:	368	2020 ANNUAL ASSMT:	77.60
114-744-004-0020	YAD 838 GREENS LP	UNIT 245 BLDG D	ACRES:	0.0000	LAND:	8,807
	197 SPADINA AVE STE 500	.00400 INT COMMON LAND & ELE	STATUS:	A1	IMPROV:	37,544
U	TORONTO ON M5T 2C8	FALCON WING CONDO AMEND	MAP:	5365A	EXEMPT:	
	CANADA		SITUS:	838 GREENS RD	ASS VAL:	46,351
			MAIL ITEM:	368	2020 ANNUAL ASSMT:	77.60

ACCT NUMBER	OWNER	LEGAL DESCRIPTION	OTHER INFORMATION		TYPE	VALUATION
114-744-005-0001	YAD 838 GREENS LP	UNIT 110 BLDG E	ACRES:	0.0000	LAND:	9,530
	197 SPADINA AVE STE 500	.00470 INT COMMON LAND & ELE	STATUS:	A1	IMPROV:	40,628
U	TORONTO ON M5T 2C8	FALCON WING CONDO AMEND	MAP:	5365A	EXEMPT:	
	CANADA		SITUS:	838 GREENS RD	ASS VAL:	50,158
			MAIL ITEM:	368	2020 ANNUAL ASSMT:	83.97
114-744-005-0002	YAD 838 GREENS LP	UNIT 111 BLDG E	ACRES:	0.0000	LAND:	9,530
	197 SPADINA AVE STE 500	.00470 INT COMMON LAND & ELE	STATUS:	A1	IMPROV:	40,628
U	TORONTO ON M5T 2C8	FALCON WING CONDO AMEND	MAP:	5365A	EXEMPT:	
	CANADA		SITUS:	838 GREENS RD	ASS VAL:	50,158
			MAIL ITEM:	368	2020 ANNUAL ASSMT:	83.97
114-744-005-0005	YAD 838 GREENS LP	UNIT 114 BLDG E	ACRES:	0.0000	LAND:	8,807
	197 SPADINA AVE STE 500	.00400 INT COMMON LAND & ELE	STATUS:	A1	IMPROV:	37,544
U	TORONTO ON M5T 2C8	FALCON WING CONDO AMEND	MAP:	5365A	EXEMPT:	
	CANADA		SITUS:	838 GREENS RD	ASS VAL:	46,351
			MAIL ITEM:	368	2020 ANNUAL ASSMT:	77.60
114-744-005-0006	YAD 838 GREENS LP	UNIT 115 BLDG E	ACRES:	0.0000	LAND:	9,530
	197 SPADINA AVE STE 500	.00470 INT COMMON LAND & ELE	STATUS:	A1	IMPROV:	40,628
U	TORONTO ON M5T 2C8	FALCON WING CONDO AMEND	MAP:	5365A	EXEMPT:	
	CANADA		SITUS:	838 GREENS RD	ASS VAL:	50,158
			MAIL ITEM:	368	2020 ANNUAL ASSMT:	83.97
114-744-005-0007	YAD 838 GREENS LP	UNIT 116 BLDG E	ACRES:	0.0000	LAND:	9,530
	197 SPADINA AVE STE 500	.00470 INT COMMON LAND & ELE	STATUS:	A1	IMPROV:	40,628
U	TORONTO ON M5T 2C8	FALCON WING CONDO AMEND	MAP:	5365A	EXEMPT:	
	CANADA		SITUS:	838 GREENS RD	ASS VAL:	50,158
			MAIL ITEM:	368	2020 ANNUAL ASSMT:	83.97
114-744-005-0008	YAD 838 GREENS LP	UNITS 112 & 117 BLDG E	ACRES:	0.0000	LAND:	15,408
	197 SPADINA AVE STE 500	.00800 INT COMMON LAND & ELE	STATUS:	A1	IMPROV:	65,689
U	TORONTO ON M5T 2C8	FALCON WING CONDO AMEND	MAP:	5365A	EXEMPT:	
	CANADA		SITUS:	838 GREENS RD	ASS VAL:	81,097
			MAIL ITEM:	368	2020 ANNUAL ASSMT:	135.77
114-744-005-0009	YAD 838 GREENS LP	UNITS 113 & 118 BLDG E	ACRES:	0.0000	LAND:	15,408
	197 SPADINA AVE STE 500	.00800 INT COMMON LAND & ELE	STATUS:	A1	IMPROV:	65,689
U	TORONTO ON M5T 2C8	FALCON WING CONDO AMEND	MAP:	5365A	EXEMPT:	
	CANADA		SITUS:	838 GREENS RD	ASS VAL:	81,097
			MAIL ITEM:	368	2020 ANNUAL ASSMT:	135.77
114-744-005-0010	YAD 838 GREENS LP	UNIT 119 BLDG E	ACRES:	0.0000	LAND:	8,807
	197 SPADINA AVE STE 500	.00400 INT COMMON LAND & ELE	STATUS:	A1	IMPROV:	37,544
U	TORONTO ON M5T 2C8	FALCON WING CONDO AMEND	MAP:	5365A	EXEMPT:	
	CANADA		SITUS:	838 GREENS RD	ASS VAL:	46,351
			MAIL ITEM:	368	2020 ANNUAL ASSMT:	77.60
114-744-005-0011	YAD 838 GREENS LP	UNIT 210 BLDG E	ACRES:	0.0000	LAND:	8,807
	197 SPADINA AVE STE 500	.00470 INT COMMON LAND & ELE	STATUS:	A1	IMPROV:	37,544
U	TORONTO ON M5T 2C8	FALCON WING CONDO AMEND	MAP:	5365A	EXEMPT:	
	CANADA		SITUS:	838 GREENS RD	ASS VAL:	46,351
			MAIL ITEM:	368	2020 ANNUAL ASSMT:	77.60
114-744-005-0012	YAD 838 GREENS LP	UNIT 211 BLDG E	ACRES:	0.0000	LAND:	9,530
	197 SPADINA AVE STE 500	.00470 INT COMMON LAND & ELE	STATUS:	A1	IMPROV:	40,628
U	TORONTO ON M5T 2C8	FALCON WING CONDO AMEND	MAP:	5365A	EXEMPT:	
	CANADA		SITUS:	838 GREENS RD	ASS VAL:	50,158
			MAIL ITEM:	368	2020 ANNUAL ASSMT:	83.97

ACCT NUMBER	OWNER	LEGAL DESCRIPTION	OTHER INFORMATION		TYPE	VALUATION
114-744-005-0014	YAD 838 GREENS LP	UNIT 213 BLDG E	ACRES:	0.0000	LAND:	8,807
	197 SPADINA AVE STE 500	.00400 INT COMMON LAND & ELE	STATUS:	A1	IMPROV:	37,544
U	TORONTO ON M5T 2C8	FALCON WING CONDO AMEND	MAP:	5365A	EXEMPT:	
	CANADA		SITUS:	838 GREENS RD	ASS VAL:	46,351
			MAIL ITEM:	368	2020 ANNUAL ASSMT:	77.60
114-744-005-0015	YAD 838 GREENS LP	UNIT 214 BLDG E	ACRES:	0.0000	LAND:	8,807
	197 SPADINA AVE STE 500	.00400 INT COMMON LAND & ELE	STATUS:	A1	IMPROV:	37,544
U	TORONTO ON M5T 2C8	FALCON WING CONDO AMEND	MAP:	5365A	EXEMPT:	
	CANADA		SITUS:	838 GREENS RD	ASS VAL:	46,351
			MAIL ITEM:	368	2020 ANNUAL ASSMT:	77.60
114-744-005-0016	YAD 838 GREENS LP	UNIT 215 BLDG E	ACRES:	0.0000	LAND:	9,530
	197 SPADINA AVE STE 500	.00470 INT COMMON LAND & ELE	STATUS:	A1	IMPROV:	40,628
U	TORONTO ON M5T 2C8	FALCON WING CONDO AMEND	MAP:	5365A	EXEMPT:	
	CANADA		SITUS:	838 GREENS RD	ASS VAL:	50,158
			MAIL ITEM:	368	2020 ANNUAL ASSMT:	83.97
114-744-005-0017	YAD 838 GREENS LP	UNIT 216 BLDG E	ACRES:	0.0000	LAND:	9,530
	197 SPADINA AVE STE 500	.00470 INT COMMON LAND & ELE	STATUS:	A1	IMPROV:	40,628
U	TORONTO ON M5T 2C8	FALCON WING CONDO AMEND	MAP:	5365A	EXEMPT:	
	CANADA		SITUS:	838 GREENS RD	ASS VAL:	50,158
			MAIL ITEM:	368	2020 ANNUAL ASSMT:	83.97
114-744-005-0018	YAD 838 GREENS LP	UNITS 212 & 217 BLDG E	ACRES:	0.0000	LAND:	15,408
	197 SPADINA AVE STE 500	.00800 INT COMMON LAND & ELE	STATUS:	A1	IMPROV:	65,689
U	TORONTO ON M5T 2C8	FALCON WING CONDO AMEND	MAP:	5365A	EXEMPT:	
	CANADA		SITUS:	838 GREENS RD	ASS VAL:	81,097
			MAIL ITEM:	368	2020 ANNUAL ASSMT:	135.77
114-744-005-0019	YAD 838 GREENS LP	UNIT 218 BLDG E	ACRES:	0.0000	LAND:	8,807
	197 SPADINA AVE STE 500	.00400 INT COMMON LAND & ELE	STATUS:	A1	IMPROV:	37,544
U	TORONTO ON M5T 2C8	FALCON WING CONDO AMEND	MAP:	5365A	EXEMPT:	
	CANADA		SITUS:	838 GREENS RD	ASS VAL:	46,351
			MAIL ITEM:	368	2020 ANNUAL ASSMT:	77.60
114-744-005-0020	YAD 838 GREENS LP	UNIT 219 BLDG E	ACRES:	0.0000	LAND:	8,807
	197 SPADINA AVE STE 500	.00400 INT COMMON LAND & ELE	STATUS:	A1	IMPROV:	37,544
U	TORONTO ON M5T 2C8	FALCON WING CONDO AMEND	MAP:	5365A	EXEMPT:	
	CANADA		SITUS:	838 GREENS RD	ASS VAL:	46,351
			MAIL ITEM:	368	2020 ANNUAL ASSMT:	77.60
114-744-006-0001	YAD 838 GREENS LP	UNIT 100 BLDG F	ACRES:	0.0000	LAND:	8,807
	197 SPADINA AVE STE 500	.00400 INT COMMON LAND & ELE	STATUS:	A1	IMPROV:	37,544
U	TORONTO ON M5T 2C8	FALCON WING CONDO AMEND	MAP:	5365A	EXEMPT:	
	CANADA		SITUS:	838 GREENS RD	ASS VAL:	46,351
			MAIL ITEM:	368	2020 ANNUAL ASSMT:	77.60
114-744-006-0002	YAD 838 GREENS LP	UNIT 101 BLDG F	ACRES:	0.0000	LAND:	8,807
	197 SPADINA AVE STE 500	.00400 INT COMMON LAND & ELE	STATUS:	A1	IMPROV:	37,544
U	TORONTO ON M5T 2C8	FALCON WING CONDO AMEND	MAP:	5365A	EXEMPT:	
	CANADA		SITUS:	838 GREENS RD	ASS VAL:	46,351
			MAIL ITEM:	368	2020 ANNUAL ASSMT:	77.60
114-744-006-0003	YAD 838 GREENS LP	UNIT 102 BLDG F	ACRES:	0.0000	LAND:	8,807
	197 SPADINA AVE STE 500	.00400 INT COMMON LAND & ELE	STATUS:	A1	IMPROV:	37,544
U	TORONTO ON M5T 2C8	FALCON WING CONDO AMEND	MAP:	5365A	EXEMPT:	
	CANADA		SITUS:	838 GREENS RD	ASS VAL:	46,351
			MAIL ITEM:	368	2020 ANNUAL ASSMT:	77.60

ACCT NUMBER	OWNER	LEGAL DESCRIPTION	OTHER INFORMATION		TYPE	VALUATION
114-744-006-0004	YAD 838 GREENS LP	UNIT 103 BLDG F	ACRES:	0.0000	LAND:	9,530
	197 SPADINA AVE STE 500	.00470 INT COMMON LAND & ELE	STATUS:	A1	IMPROV:	40,628
U	TORONTO ON M5T 2C8	FALCON WING CONDO AMEND	MAP:	5365A	EXEMPT:	
	CANADA		SITUS:	838 GREENS RD	ASS VAL:	50,158
			MAIL ITEM:	368	2020 ANNUAL ASSMT:	83.97
114-744-006-0005	YAD 838 GREENS LP	UNIT 104 BLDG F	ACRES:	0.0000	LAND:	9,530
	197 SPADINA AVE STE 500	.00480 INT COMMON LAND & ELE	STATUS:	A1	IMPROV:	40,628
U	TORONTO ON M5T 2C8	FALCON WING CONDO AMEND	MAP:	5365A	EXEMPT:	
	CANADA		SITUS:	838 GREENS RD	ASS VAL:	50,158
			MAIL ITEM:	368	2020 ANNUAL ASSMT:	83.97
114-744-006-0006	YAD 838 GREENS LP	UNIT 105 BLDG F	ACRES:	0.0000	LAND:	8,807
	197 SPADINA AVE STE 500	.00400 INT COMMON LAND & ELE	STATUS:	A1	IMPROV:	37,544
U	TORONTO ON M5T 2C8	FALCON WING CONDO AMEND	MAP:	5365A	EXEMPT:	
	CANADA		SITUS:	838 GREENS RD	ASS VAL:	46,351
			MAIL ITEM:	368	2020 ANNUAL ASSMT:	77.60
114-744-006-0007	YAD 838 GREENS LP	UNIT 106 BLDG F	ACRES:	0.0000	LAND:	8,807
	197 SPADINA AVE STE 500	.00400 INT COMMON LAND & ELE	STATUS:	A1	IMPROV:	37,544
U	TORONTO ON M5T 2C8	FALCON WING CONDO AMEND	MAP:	5365A	EXEMPT:	
	CANADA		SITUS:	838 GREENS RD	ASS VAL:	46,351
			MAIL ITEM:	368	2020 ANNUAL ASSMT:	77.60
114-744-006-0008	YAD 838 GREENS LP	UNIT 107 BLDG F	ACRES:	0.0000	LAND:	8,807
	197 SPADINA AVE STE 500	.00400 INT COMMON LAND & ELE	STATUS:	A1	IMPROV:	37,544
U	TORONTO ON M5T 2C8	FALCON WING CONDO AMEND	MAP:	5365A	EXEMPT:	
	CANADA		SITUS:	838 GREENS RD	ASS VAL:	46,351
			MAIL ITEM:	368	2020 ANNUAL ASSMT:	77.60
114-744-006-0009	YAD 838 GREENS LP	UNIT 108 BLDG F	ACRES:	0.0000	LAND:	9,530
	197 SPADINA AVE STE 500	.00400 INT COMMON LAND & ELE	STATUS:	A1	IMPROV:	40,628
U	TORONTO ON M5T 2C8	FALCON WING CONDO AMEND	MAP:	5365A	EXEMPT:	
	CANADA		SITUS:	838 GREENS RD	ASS VAL:	50,158
			MAIL ITEM:	368	2020 ANNUAL ASSMT:	83.97
114-744-006-0010	YAD 838 GREENS LP	UNIT 109 BLDG F	ACRES:	0.0000	LAND:	9,530
	197 SPADINA AVE STE 500	.00480 INT COMMON LAND & ELE	STATUS:	A1	IMPROV:	40,628
U	TORONTO ON M5T 2C8	FALCON WING CONDO AMEND	MAP:	5365A	EXEMPT:	
	CANADA		SITUS:	838 GREENS RD	ASS VAL:	50,158
			MAIL ITEM:	368	2020 ANNUAL ASSMT:	83.97
114-744-006-0011	YAD 838 GREENS LP	UNIT 200 BLDG F	ACRES:	0.0000	LAND:	8,807
	197 SPADINA AVE STE 500	.00400 INT COMMON LAND & ELE	STATUS:	A1	IMPROV:	37,544
U	TORONTO ON M5T 2C8	FALCON WING CONDO AMEND	MAP:	5365A	EXEMPT:	
	CANADA		SITUS:	838 GREENS RD	ASS VAL:	46,351
			MAIL ITEM:	368	2020 ANNUAL ASSMT:	77.60
114-744-006-0012	YAD 838 GREENS LP	UNIT 201 BLDG F	ACRES:	0.0000	LAND:	8,807
	197 SPADINA AVE STE 500	.00400 INT COMMON LAND & ELE	STATUS:	A1	IMPROV:	37,544
U	TORONTO ON M5T 2C8	FALCON WING CONDO AMEND	MAP:	5365A	EXEMPT:	
	CANADA		SITUS:	838 GREENS RD	ASS VAL:	46,351
			MAIL ITEM:	368	2020 ANNUAL ASSMT:	77.60
114-744-006-0013	YAD 838 GREENS LP	UNIT 202 BLDG F	ACRES:	0.0000	LAND:	8,807
	197 SPADINE AVE STE 500	.00400 INT COMMON LAND & ELE	STATUS:	A1	IMPROV:	37,544
U	TORONTE ON M5T 2C8	FALCON WING CONDO AMEND	MAP:	5365A	EXEMPT:	
	CANADA		SITUS:	838 GREENS RD	ASS VAL:	46,351
			MAIL ITEM:	368	2020 ANNUAL ASSMT:	77.60

ACCT NUMBER	OWNER	LEGAL DESCRIPTION	OTHER INFORMATION		TYPE	VALUATION
114-744-006-0014	YAD 838 GREENS LP	UNIT 203 BLDG F	ACRES:	0.0000	LAND:	9,530
	197 SPADINA AVE STE 500	.00400 INT COMMON LAND & ELE	STATUS:	A1	IMPROV:	40,628
U	TORONTO ON M5T 2C8	FALCON WING CONDO AMEND	MAP:	5365A	EXEMPT:	
	CANADA		SITUS:	838 GREENS RD	ASS VAL:	50,158
			MAIL ITEM:	368	2020 ANNUAL ASSMT:	83.97
114-744-006-0015	YAD 838 GREENS LP	UNIT 204 BLDG F	ACRES:	0.0000	LAND:	9,530
	197 SPADINA AVE STE 500	.00480 INT COMMON LAND & ELE	STATUS:	A1	IMPROV:	40,628
U	TORONTO ON M5T 2C8	FALCON WING CONDO AMEND	MAP:	5365A	EXEMPT:	
	CANADA		SITUS:	838 GREENS RD	ASS VAL:	50,158
			MAIL ITEM:	368	2020 ANNUAL ASSMT:	83.97
114-744-006-0016	YAD 838 GREENS LP	UNIT 205 BLDG F	ACRES:	0.0000	LAND:	8,807
	197 SPADINA AVE STE 500	.00400 INT COMMON LAND & ELE	STATUS:	A1	IMPROV:	37,544
U	TORONTO ON M5T 2C8	FALCON WING CONDO AMEND	MAP:	5365A	EXEMPT:	
	CANADA		SITUS:	838 GREENS RD	ASS VAL:	46,351
			MAIL ITEM:	368	2020 ANNUAL ASSMT:	77.60
114-744-006-0017	YAD 838 GREENS LP	UNIT 206 BLDG F	ACRES:	0.0000	LAND:	8,807
	197 SPADINA AVE STE 500	.00400 INT COMMON LAND & ELE	STATUS:	A1	IMPROV:	37,544
U	TORONTO ON M5T 2C8	FALCON WING CONDO AMEND	MAP:	5365A	EXEMPT:	
	CANADA		SITUS:	838 GREENS RD	ASS VAL:	46,351
			MAIL ITEM:	368	2020 ANNUAL ASSMT:	77.60
114-744-006-0018	YAD 838 GREENS LP	UNIT 207 BLDG F	ACRES:	0.0000	LAND:	8,807
	197 SPADINA AVE STE 500	.00400 INT COMMON LAND & ELE	STATUS:	A1	IMPROV:	37,544
U	TORONTO ON M5T 2C8	FALCON WING CONDO AMEND	MAP:	5365A	EXEMPT:	
	CANADA		SITUS:	838 GREENS RD	ASS VAL:	46,351
			MAIL ITEM:	368	2020 ANNUAL ASSMT:	77.60
114-744-006-0019	YAD 838 GREENS LP	UNIT 208 BLDG F	ACRES:	0.0000	LAND:	9,530
	197 SPADINE AVE STE 500	.00470 INT COMMON LAND & ELE	STATUS:	A1	IMPROV:	40,628
U	TORONTE ON M5T 2C8	FALCON WING CONDO AMEND	MAP:	5365A	EXEMPT:	
	CANADA		SITUS:	838 GREENS RD	ASS VAL:	50,158
			MAIL ITEM:	368	2020 ANNUAL ASSMT:	83.97
114-744-006-0020	YAD 838 GREENS LP	UNIT 209 BLDG F	ACRES:	0.0000	LAND:	9,530
	197 SPADINA AVE STE 500	.00480 INT COMMON LAND & ELE	STATUS:	A1	IMPROV:	40,628
U	TORONTO ON M5T 2C8	FALCON WING CONDO AMEND	MAP:	5365A	EXEMPT:	
	CANADA		SITUS:	838 GREENS RD	ASS VAL:	50,158
			MAIL ITEM:	368	2020 ANNUAL ASSMT:	83.97
114-744-007-0001	YAD 838 GREENS LP	UNIT 120 BLDG G	ACRES:	0.0000	LAND:	11,796
	197 SPADINA AVE STE 500	.00630 INT COMMON LAND & ELE	STATUS:	A1	IMPROV:	50,289
U	TORONTO ON M5T 2C8	FALCON WING CONDO AMEND	MAP:	5365A	EXEMPT:	
	CANADA		SITUS:	838 GREENS RD	ASS VAL:	62,085
			MAIL ITEM:	368	2020 ANNUAL ASSMT:	103.94
114-744-007-0002	YAD 838 GREENS LP	UNIT 121 BLDG G	ACRES:	0.0000	LAND:	11,182
	197 SPADINA AVE STE 500	.00585 INT COMMON LAND & ELE	STATUS:	A1	IMPROV:	47,668
U	TORONTO ON M5T 2C8	FALCON WING CONDO AMEND	MAP:	5365A	EXEMPT:	
	CANADA		SITUS:	838 GREENS RD	ASS VAL:	58,850
			MAIL ITEM:	368	2020 ANNUAL ASSMT:	98.53
114-744-007-0003	YAD 838 GREENS LP	UNIT 122 BLDG G	ACRES:	0.0000	LAND:	11,182
	197 SPADINA AVE STE 500	.00585 INT COMMMON LAND & ELE	STATUS:	A1	IMPROV:	47,668
U	TORONTO ON M5T 2C8	FALCON WING CONDO AMEND	MAP:	5365A	EXEMPT:	
	CANADA		SITUS:	838 GREENS RD	ASS VAL:	58,850
			MAIL ITEM:	368	2020 ANNUAL ASSMT:	98.53

	ACCT NUMBER	OWNER	LEGAL DESCRIPTION	OTHER INFORMATION		TYPE	VALUATION
	114-744-007-0004	YAD 838 GREENS LP	UNIT 123 BLDG G	ACRES:	0.0000	LAND:	11,796
		197 SPADINA AVE STE 500	.00630 INT COMMON LAND & ELE	STATUS:	A1	IMPROV:	50,289
U		TORONTO ON M5T 2C8	FALCON WING CONDO AMEND	MAP:	5365A	EXEMPT:	
		CANADA		SITUS:	838 GREENS RD	ASS VAL:	62,085
				MAIL ITEM:	368	2020 ANNUAL ASSMT:	103.94
	114-744-007-0005	YAD 838 GREENS LP	UNIT 124 BLDG G	ACRES:	0.0000	LAND:	11,796
		197 SPADINA AVE STE 500	.00630 INT COMMON LAND & ELE	STATUS:	A1	IMPROV:	50,289
U		TORONTO ON M5T 2C8	FALCON WING CONDO AMEND	MAP:	5365A	EXEMPT:	
		CANADA		SITUS:	838 GREENS RD	ASS VAL:	62,085
				MAIL ITEM:	368	2020 ANNUAL ASSMT:	103.94
	114-744-007-0006	YAD 838 GREENS LP	UNIT 125 BLDG G	ACRES:	0.0000	LAND:	11,182
		197 SPADINA AVE STE 500	.00585 INT COMMON LAND & ELE	STATUS:	A1	IMPROV:	47,668
U		TORONTO ON M5T 2C8	FALCON WING CONDO AMEND	MAP:	5365A	EXEMPT:	
		CANADA		SITUS:	838 GREENS RD	ASS VAL:	58,850
				MAIL ITEM:	368	2020 ANNUAL ASSMT:	98.53
	114-744-007-0007	YAD 838 GREENS LP	UNIT 126 BLDG G	ACRES:	0.0000	LAND:	11,182
		197 SPADINE AVE STE 500	.00585 INT COMMON LAND & ELE	STATUS:	A1	IMPROV:	47,668
U		TORONTE ON M5T 2C8	FALCON WING CONDO AMEND	MAP:	5365A	EXEMPT:	
		CANADA		SITUS:	838 GREENS RD	ASS VAL:	58,850
				MAIL ITEM:	368	2020 ANNUAL ASSMT:	98.53
	114-744-007-0008	YAD 838 GREENS LP	UNIT 127 BLDG G	ACRES:	0.0000	LAND:	11,796
		197 SPADINA AVE STE 500	.00630 INT COMMON LAND & ELE	STATUS:	A1	IMPROV:	50,289
U		TORONTO ON M5T 2C8	FALCON WING CONDO AMEND	MAP:	5365A	EXEMPT:	
		CANADA		SITUS:	838 GREENS RD	ASS VAL:	62,085
				MAIL ITEM:	368	2020 ANNUAL ASSMT:	103.94
	114-744-007-0009	YAD 838 GREENS LP	UNIT 220 BLDG G	ACRES:	0.0000	LAND:	11,796
		197 SPADINE AVE STE 500	.00630 INT COMMON LAND & ELE	STATUS:	A1	IMPROV:	50,289
U		TORONTE ON M5T 2C8	FALCON WING CONDO AMEND	MAP:	5365A	EXEMPT:	
		CANADA		SITUS:	838 GREENS RD	ASS VAL:	62,085
				MAIL ITEM:	368	2020 ANNUAL ASSMT:	103.94
	114-744-007-0010	YAD 838 GREENS LP	UNIT 221 BLDG G	ACRES:	0.0000	LAND:	11,182
		197 SPADINA AVE STE 500	.00585 INT COMMON LAND & ELE	STATUS:	A1	IMPROV:	47,668
U		TORONTO ON M5T 2C8	FALCON WING CONDO AMEND	MAP:	5365A	EXEMPT:	
		CANADA		SITUS:	838 GREENS RD	ASS VAL:	58,850
				MAIL ITEM:	368	2020 ANNUAL ASSMT:	98.53
	114-744-007-0011	YAD 838 GREENS LP	UNIT 222 BLDG G	ACRES:	0.0000	LAND:	11,182
		197 SPADINA AVE STE 500	.00585 INT COMMON LAND & ELE	STATUS:	A1	IMPROV:	47,668
U		TORONTO ON M5T 2C8	FALCON WING CONDO AMEND	MAP:	5365A	EXEMPT:	
		CANADA		SITUS:	838 GREENS RD	ASS VAL:	58,850
				MAIL ITEM:	368	2020 ANNUAL ASSMT:	98.53
	114-744-007-0012	YAD 838 GREENS LP	UNIT 223 BLDG G	ACRES:	0.0000	LAND:	11,796
		197 SPADINA AVE STE 500	.00630 INT COMMON LAND & ELE	STATUS:	A1	IMPROV:	50,289
U		TORONTO ON M5T 2C8	FALCON WING CONDO AMEND	MAP:	5365A	EXEMPT:	
		CANADA		SITUS:	838 GREENS RD	ASS VAL:	62,085
				MAIL ITEM:	368	2020 ANNUAL ASSMT:	103.94
	114-744-007-0013	YAD 838 GREENS LP	UNIT 224 BLDG G	ACRES:	0.0000	LAND:	11,796
		197 SPADINA AVE STE 500	.00630 INT COMMON LAND & ELE	STATUS:	A1	IMPROV:	50,289
U		TORONTO ON M5T 2C8	FALCON WING CONDO AMEND	MAP:	5365A	EXEMPT:	
		CANADA		SITUS:	838 GREENS RD	ASS VAL:	62,085
				MAIL ITEM:	368	2020 ANNUAL ASSMT:	103.94

	ACCT NUMBER	OWNER	LEGAL DESCRIPTION	OTHER INFORMATION		TYPE	VALUATION
	114-744-007-0014	YAD 838 GREENS LP	UNIT 225 BLDG G	ACRES:	0.0000	LAND:	11,182
		197 SPADINA AVE STE 500	.00585 INT COMMON LAND & ELE	STATUS:	A1	IMPROV:	47,668
U		TORONTO ON M5T 2C8	FALCON WING CONDO AMEND	MAP:	5365A	EXEMPT:	
		CANADA		SITUS:	838 GREENS RD	ASS VAL:	58,850
				MAIL ITEM:	368	2020 ANNUAL ASSMT:	98.53
	114-744-007-0015	YAD 838 GREENS LP	UNIT 226 BLDG G	ACRES:	0.0000	LAND:	11,182
		197 SPADINA AVE STE 500	.00585 INT COMMON LAND & ELE	STATUS:	A1	IMPROV:	47,668
U		TORONTO ON M5T 2C8	FALCON WING CONDO AMEND	MAP:	5365A	EXEMPT:	
		CANADA		SITUS:	838 GREENS RD	ASS VAL:	58,850
				MAIL ITEM:	368	2020 ANNUAL ASSMT:	98.53
	114-744-007-0016	YAD 838 GREENS LP	UNIT 227 BLDG G	ACRES:	0.0000	LAND:	11,796
		197 SPADINA AVE STE 500	.00630 INT COMMON LAND & ELE	STATUS:	A1	IMPROV:	50,289
U		TORONTO ON M5T 2C8	FALCON WING CONDO AMEND	MAP:	5365A	EXEMPT:	
		CANADA		SITUS:	838 GREENS RD	ASS VAL:	62,085
				MAIL ITEM:	368	2020 ANNUAL ASSMT:	103.94
	114-744-008-0001	YAD 838 GREENS LP	UNIT 128 BLDG H	ACRES:	0.0000	LAND:	11,796
		197 SPADINA AVE STE 500	.00630 INT COMMON LAND & ELE	STATUS:	A1	IMPROV:	50,289
U		TORONTO ON M5T 2C8	FALCON WING CONDO AMEND	MAP:	5365A	EXEMPT:	
		CANADA		SITUS:	838 GREENS RD	ASS VAL:	62,085
				MAIL ITEM:	368	2020 ANNUAL ASSMT:	103.94
	114-744-008-0002	YAD 838 GREENS LP	UNIT 129 BLDG H	ACRES:	0.0000	LAND:	11,182
		197 SPADINA AVE STE 500	.00585 INT COMMON LAND & ELE	STATUS:	A1	IMPROV:	47,668
U		TORONTO ON M5T 2C8	FALCON WING CONDO AMEND	MAP:	5365A	EXEMPT:	
		CANADA		SITUS:	838 GREENS RD	ASS VAL:	58,850
				MAIL ITEM:	368	2020 ANNUAL ASSMT:	98.53
	114-744-008-0003	YAD 838 GREENS LP	UNIT 130 BLDG H	ACRES:	0.0000	LAND:	11,182
		197 SPADINA AVE STE 500	.00585 INT COMMON LAND & ELE	STATUS:	A1	IMPROV:	47,668
U		TORONTO ON M5T 2C8	FALCON WING CONDO AMEND	MAP:	5365A	EXEMPT:	
		CANADA		SITUS:	838 GREENS RD	ASS VAL:	58,850
				MAIL ITEM:	368	2020 ANNUAL ASSMT:	98.53
	114-744-008-0004	YAD 838 GREENS LP	UNIT 131 BLDG H	ACRES:	0.0000	LAND:	11,796
		197 SPADINA AVE STE 500	.00630 INT COMMON LAND & ELE	STATUS:	A1	IMPROV:	50,289
U		TORONTO ON M5T 2C8	FALCON WING CONDO AMEND	MAP:	5365A	EXEMPT:	
		CANADA		SITUS:	838 GREENS RD	ASS VAL:	62,085
				MAIL ITEM:	368	2020 ANNUAL ASSMT:	103.94
	114-744-008-0005	YAD 838 GREENS LP	UNIT 132 BLDG H	ACRES:	0.0000	LAND:	11,796
		197 SPADINE AVE STE 500	.00630 INT COMMON LAND & ELE	STATUS:	A1	IMPROV:	50,289
U		TORONTE ON M5T 2C8	FALCON WING CONDO AMEND	MAP:	5365A	EXEMPT:	
		CANADA		SITUS:	838 GREENS RD	ASS VAL:	62,085
				MAIL ITEM:	368	2020 ANNUAL ASSMT:	103.94
	114-744-008-0006	YAD 838 GREENS LP	UNIT 133 BLDG H	ACRES:	0.0000	LAND:	11,182
		197 SPADINA AVE STE 500	.00585 INT COMMON LAND & ELE	STATUS:	A1	IMPROV:	47,668
U		TORONTO ON M5T 2C8	FALCON WING CONDO AMEND	MAP:	5365A	EXEMPT:	
		CANADA		SITUS:	838 GREENS RD	ASS VAL:	58,850
				MAIL ITEM:	368	2020 ANNUAL ASSMT:	98.53
	114-744-008-0007	YAD 838 GREENS LP	UNIT 134 BLDG H	ACRES:	0.0000	LAND:	11,182
		197 SPADINA AVE STE 500	.00585 INT COMMON LAND & ELE	STATUS:	A1	IMPROV:	47,668
U		TORONTO ON M5T 2C8	FALCON WING CONDO AMEND	MAP:	5365A	EXEMPT:	
		CANADA		SITUS:	838 GREENS RD	ASS VAL:	58,850
				MAIL ITEM:	368	2020 ANNUAL ASSMT:	98.53

	ACCT NUMBER	OWNER	LEGAL DESCRIPTION	OTHER INFORMATION		TYPE	VALUATION
	114-744-008-0008	YAD 838 GREENS LP	UNIT 135 BLDG H	ACRES:	0.0000	LAND:	11,909
		197 SPADINA AVE STE 500	.00630 INT COMMON LAND & ELE	STATUS:	A1	IMPROV:	50,772
U		TORONTO ON M5T 2C8	FALCON WING CONDO AMEND	MAP:	5365A	EXEMPT:	
		CANADA		SITUS:	838 GREENS RD	ASS VAL:	62,681
				MAIL ITEM:	368	2020 ANNUAL ASSMT:	104.94
	114-744-008-0009	YAD 838 GREENS LP	UNIT 228 BLDG H	ACRES:	0.0000	LAND:	11,796
		197 SPADINA AVE STE 500	.00630 INT COMMON LAND & ELE	STATUS:	A1	IMPROV:	50,289
U		TORONTO ON M5T 2C8	FALCON WING CONDO AMEND	MAP:	5365A	EXEMPT:	
		CANADA		SITUS:	838 GREENS RD	ASS VAL:	62,085
				MAIL ITEM:	368	2020 ANNUAL ASSMT:	103.94
	114-744-008-0010	YAD 838 GREENS LP	UNIT 229 BLDG H	ACRES:	0.0000	LAND:	11,182
		197 SPADINA AVE STE 500	.00585 INT COMMON LAND & ELE	STATUS:	A1	IMPROV:	47,668
U		TORONTO ON M5T 2C8	FALCON WING CONDO AMEND	MAP:	5365A	EXEMPT:	
		CANADA		SITUS:	838 GREENS RD	ASS VAL:	58,850
				MAIL ITEM:	368	2020 ANNUAL ASSMT:	98.53
	114-744-008-0011	YAD 838 GREENS LP	UNIT 230 BLDG H	ACRES:	0.0000	LAND:	11,182
		197 SPADINA AVE STE 500	.00585 INT COMMON LAND & ELE	STATUS:	A1	IMPROV:	47,668
U		TORONTO ON M5T 2C8	FALCON WING CONDO AMEND	MAP:	5365A	EXEMPT:	
		CANADA		SITUS:	838 GREENS RD	ASS VAL:	58,850
				MAIL ITEM:	368	2020 ANNUAL ASSMT:	98.53
	114-744-008-0012	YAD 838 GREENS LP	UNIT 231 BLDG H	ACRES:	0.0000	LAND:	11,796
		197 SPADINA AVE STE 500	.00630 INT COMMON LAND & ELE	STATUS:	A1	IMPROV:	50,289
U		TORONTO ON M5T 2C8	FALCON WING CONDO AMEND	MAP:	5365A	EXEMPT:	
		CANADA		SITUS:	838 GREENS RD	ASS VAL:	62,085
				MAIL ITEM:	368	2020 ANNUAL ASSMT:	103.94
	114-744-008-0013	YAD 838 GREENS LP	UNIT 232 BLDG H	ACRES:	0.0000	LAND:	11,796
		197 SPADINA AVE STE 500	.00630 INT COMMON LAND & ELE	STATUS:	A1	IMPROV:	50,289
U		TORONTO ON M5T 2C8	FALCON WING CONDO AMEND	MAP:	5365A	EXEMPT:	
		CANADA		SITUS:	838 GREENS RD	ASS VAL:	62,085
				MAIL ITEM:	368	2020 ANNUAL ASSMT:	103.94
	114-744-008-0014	YAD 838 GREENS LP	UNIT 233 BLDG H	ACRES:	0.0000	LAND:	11,182
		197 SPADINE AVE STE 500	.00585 INT COMMON LAND & ELE	STATUS:	A1	IMPROV:	47,668
U		TORONTE ON M5T 2C8	FALCON WING CONDO AMEND	MAP:	5365A	EXEMPT:	
		CANADA		SITUS:	838 GREENS RD	ASS VAL:	58,850
				MAIL ITEM:	368	2020 ANNUAL ASSMT:	98.53
	114-744-008-0015	YAD 838 GREENS LP	UNIT 234 BLDG H	ACRES:	0.0000	LAND:	11,182
		197 SPADINA AVE STE 500	.00585 INT COMMON LAND & ELE	STATUS:	A1	IMPROV:	47,668
U		TORONTO ON M5T 2C8	FALCON WING CONDO AMEND	MAP:	5365A	EXEMPT:	
		CANADA		SITUS:	838 GREENS RD	ASS VAL:	58,850
				MAIL ITEM:	368	2020 ANNUAL ASSMT:	98.53
	114-744-008-0016	YAD 838 GREENS LP	UNIT 235 BLDG H	ACRES:	0.0000	LAND:	11,796
		197 SPADINA AVE STE 500	.00630 INT COMMON LAND & ELE	STATUS:	A1	IMPROV:	50,289
U		TORONTO ON M5T 2C8	FALCON WING CONDO AMEND	MAP:	5365A	EXEMPT:	
		CANADA		SITUS:	838 GREENS RD	ASS VAL:	62,085
				MAIL ITEM:	368	2020 ANNUAL ASSMT:	103.94
	114-744-009-0001	YAD 838 GREENS LP	UNIT 146 BLDG J	ACRES:	0.0000	LAND:	11,796
		197 SPADINA AVE STE 500	.00630 INT COMMON LAND & ELE	STATUS:	A1	IMPROV:	50,289
U		TORONTO ON M5T 2C8	FALCON WING CONDO AMEND	MAP:	5365A	EXEMPT:	
		CANADA		SITUS:	838 GREENS RD	ASS VAL:	62,085
				MAIL ITEM:	368	2020 ANNUAL ASSMT:	103.94

ACCT NUMBER	OWNER	LEGAL DESCRIPTION	OTHER INFORMATION		TYPE	VALUATION
114-744-009-0002	YAD 838 GREENS LP	UNIT 147 BLDG J	ACRES:	0.0000	LAND:	11,182
	197 SPADINA AVE STE 500	.00585 INT COMMON LAND & ELE	STATUS:	A1	IMPROV:	47,668
U	TORONTO ON M5T 2C8	FALCON WING CONDO AMEND	MAP:	5365A	EXEMPT:	
	CANADA		SITUS:	838 GREENS RD	ASS VAL:	58,850
			MAIL ITEM:	368	2020 ANNUAL ASSMT:	98.53
114-744-009-0003	YAD 838 GREENS LP	UNIT 148 BLDG J	ACRES:	0.0000	LAND:	11,182
	197 SPADINA AVE STE 500	.00585 INT COMMON LAND & ELE	STATUS:	A1	IMPROV:	47,668
U	TORONTO ON M5T 2C8	FALCON WING CONDO AMEND	MAP:	5365A	EXEMPT:	
	CANADA		SITUS:	838 GREENS RD	ASS VAL:	58,850
			MAIL ITEM:	368	2020 ANNUAL ASSMT:	98.53
114-744-009-0004	YAD 838 GREENS LP	UNIT 149 BLDG J	ACRES:	0.0000	LAND:	11,796
	197 SPADINA AVE STE 500	.00630 INT COMMON LAND & ELE	STATUS:	A1	IMPROV:	50,289
U	TORONTO ON M5T 2C8	FALCON WING CONDO AMEND	MAP:	5365A	EXEMPT:	
	CANADA		SITUS:	838 GREENS RD	ASS VAL:	62,085
			MAIL ITEM:	368	2020 ANNUAL ASSMT:	103.94
114-744-009-0005	YAD 838 GREENS LP	UNIT 150 BLDG J	ACRES:	0.0000	LAND:	11,796
	197 SPADINA AVE STE 500	.00630 INT COMMON LAND & ELE	STATUS:	A1	IMPROV:	50,289
U	TORONTO ON M5T 2C8	FALCON WING CONDO AMEND	MAP:	5365A	EXEMPT:	
	CANADA		SITUS:	838 GREENS RD	ASS VAL:	62,085
			MAIL ITEM:	368	2020 ANNUAL ASSMT:	103.94
114-744-009-0006	YAD 838 GREENS LP	UNIT 151 BLDG J	ACRES:	0.0000	LAND:	11,182
	197 SPADINA AVE STE 500	.00585 INT COMMON LAND & ELE	STATUS:	A1	IMPROV:	47,668
U	TORONTO ON M5T 2C8	FALCON WING CONDO AMEND	MAP:	5365A	EXEMPT:	
	CANADA		SITUS:	838 GREENS RD	ASS VAL:	58,850
			MAIL ITEM:	368	2020 ANNUAL ASSMT:	98.53
114-744-009-0007	YAD 838 GREENS LP	UNIT 152 BLDG J	ACRES:	0.0000	LAND:	11,182
	197 SPADINA AVE STE 500	.00585 INT COMMON LAND & ELE	STATUS:	A1	IMPROV:	47,668
U	TORONTO ON M5T 2C8	FALCON WING CONDO AMEND	MAP:	5365A	EXEMPT:	
	CANADA		SITUS:	838 GREENS RD	ASS VAL:	58,850
			MAIL ITEM:	368	2020 ANNUAL ASSMT:	98.53
114-744-009-0008	YAD 838 GREENS LP	UNIT 153 BLDG J	ACRES:	0.0000	LAND:	11,796
	197 SPADINA AVE STE 500	.00630 INT COMMON LAND & ELE	STATUS:	A1	IMPROV:	50,289
U	TORONTO ON M5T 2C8	FALCON WING CONDO AMEND	MAP:	5365A	EXEMPT:	
	CANADA		SITUS:	838 GREENS RD	ASS VAL:	62,085
			MAIL ITEM:	368	2020 ANNUAL ASSMT:	103.94
114-744-009-0009	YAD 838 GREENS LP	UNIT 246 BLDG J	ACRES:	0.0000	LAND:	11,796
	197 SPADINA AVE STE 500	.00630 INT COMMON LAND & ELE	STATUS:	A1	IMPROV:	50,289
U	TORONTO ON M5T 2C8	FALCON WING CONDO AMEND	MAP:	5365A	EXEMPT:	
	CANADA		SITUS:	838 GREENS RD	ASS VAL:	62,085
			MAIL ITEM:	368	2020 ANNUAL ASSMT:	103.94
114-744-009-0010	YAD 838 GREENS LP	UNIT 247 BLDG J	ACRES:	0.0000	LAND:	11,182
	197 SPADINA AVE STE 500	.00585 INT COMMON LAND & ELE	STATUS:	A1	IMPROV:	47,668
U	TORONTO ON M5T 2C8	FALCON WING CONDO AMEND	MAP:	5365A	EXEMPT:	
	CANADA		SITUS:	838 GREENS RD	ASS VAL:	58,850
			MAIL ITEM:	368	2020 ANNUAL ASSMT:	98.53
114-744-009-0011	YAD 838 GREENS LP	UNIT 248 BLDG J	ACRES:	0.0000	LAND:	11,182
	197 SPADINA AVE STE 500	.00585 INT COMMON LAND & ELE	STATUS:	A1	IMPROV:	47,668
U	TORONTO ON M5T 2C8	FALCON WING CONDO AMEND	MAP:	5365A	EXEMPT:	
	CANADA		SITUS:	838 GREENS RD	ASS VAL:	58,850
			MAIL ITEM:	368	2020 ANNUAL ASSMT:	98.53

ACCT NUMBER	OWNER	LEGAL DESCRIPTION	OTHER INFORMATION		TYPE	VALUATION
114-744-009-0012	YAD 838 GREENS LP	UNIT 249 BLDG J	ACRES:	0.0000	LAND:	11,796
	197 SPADINA AVE STE 500	.00630 INT COMMON LAND & ELE	STATUS:	A1	IMPROV:	50,289
U	TORONTO ON M5T 2C8	FALCON WING CONDO AMEND	MAP:	5365A	EXEMPT:	
	CANADA		SITUS:	838 GREENS RD	ASS VAL:	62,085
			MAIL ITEM:	368	2020 ANNUAL ASSMT:	103.94
114-744-009-0013	YAD 838 GREENS LP	UNIT 250 BLDG J	ACRES:	0.0000	LAND:	11,796
	197 SPADINA AVE STE 500	.00630 INT COMMON LAND & ELE	STATUS:	A1	IMPROV:	50,289
U	TORONTO ON M5T 2C8	FALCON WING CONDO AMEND	MAP:	5365A	EXEMPT:	
	CANADA		SITUS:	838 GREENS RD	ASS VAL:	62,085
			MAIL ITEM:	368	2020 ANNUAL ASSMT:	103.94
114-744-009-0014	YAD 838 GREENS LP	UNIT 251 BLDG J	ACRES:	0.0000	LAND:	11,182
	197 SPADINA AVE STE 500	.00585 INT COMMON LAND & ELE	STATUS:	A1	IMPROV:	47,668
U	TORONTO ON M5T 2C8	FALCON WING CONDO AMEND	MAP:	5365A	EXEMPT:	
	CANADA		SITUS:	838 GREENS RD	ASS VAL:	58,850
			MAIL ITEM:	368	2020 ANNUAL ASSMT:	98.53
114-744-009-0015	YAD 838 GREENS LP	UNIT 252 BLDG J	ACRES:	0.0000	LAND:	11,182
	197 SPADINA AVE STE 500	.00585 INT COMMON LAND & ELE	STATUS:	A1	IMPROV:	47,668
U	TORONTO ON M5T 2C8	FALCON WING CONDO AMEND	MAP:	5365A	EXEMPT:	
	CANADA		SITUS:	838 GREENS RD	ASS VAL:	58,850
			MAIL ITEM:	368	2020 ANNUAL ASSMT:	98.53
114-744-009-0016	YAD 838 GREENS LP	UNIT 253 BLDG J	ACRES:	0.0000	LAND:	11,796
	197 SPADINA AVE STE 500	.00630 INT COMMON LAND & ELE	STATUS:	A1	IMPROV:	50,289
U	TORONTO ON M5T 2C8	FALCON WING CONDO AMEND	MAP:	5365A	EXEMPT:	
	CANADA		SITUS:	838 GREENS RD	ASS VAL:	62,085
			MAIL ITEM:	368	2020 ANNUAL ASSMT:	103.94
114-744-010-0001	YAD 838 GREENS LP	UNIT 154 BLDG K	ACRES:	0.0000	LAND:	11,796
	197 SPADINA AVE STE 500	.00630 INT COMMON LAND & ELE	STATUS:	A1	IMPROV:	50,289
U	TORONTO ON M5T 2C8	FALCON WING CONDO AMEND	MAP:	5365A	EXEMPT:	
	CANADA		SITUS:	838 GREENS RD	ASS VAL:	62,085
			MAIL ITEM:	368	2020 ANNUAL ASSMT:	103.94
114-744-010-0002	YAD 838 GREENS LP	UNIT 155 BLDG K	ACRES:	0.0000	LAND:	11,182
	197 SPADINA AVE STE 500	.00585 INT COMMON LAND & ELE	STATUS:	A1	IMPROV:	47,668
U	TORONTO ON M5T 2C8	FALCON WING CONDO AMEND	MAP:	5365A	EXEMPT:	
	CANADA		SITUS:	838 GREENS RD	ASS VAL:	58,850
			MAIL ITEM:	368	2020 ANNUAL ASSMT:	98.53
114-744-010-0003	YAD 838 GREENS LP	UNIT 156 BLDG K	ACRES:	0.0000	LAND:	11,182
	197 SPADINA AVE STE 500	.00585 INT COMMON LAND & ELE	STATUS:	A1	IMPROV:	47,668
U	TORONTO ON M5T 2C8	FALCON WING CONDO AMEND	MAP:	5365A	EXEMPT:	
	CANADA		SITUS:	838 GREENS RD	ASS VAL:	58,850
			MAIL ITEM:	368	2020 ANNUAL ASSMT:	98.53
114-744-010-0004	YAD 838 GREENS LP	UNIT 157 BLDG K	ACRES:	0.0000	LAND:	11,796
	197 SPADINA AVE STE 500	.00630 INT COMMON LAND & ELE	STATUS:	A1	IMPROV:	50,289
U	TORONTO ON M5T 2C8	FALCON WING CONDO AMEND	MAP:	5365A	EXEMPT:	
	CANADA		SITUS:	838 GREENS RD	ASS VAL:	62,085
			MAIL ITEM:	368	2020 ANNUAL ASSMT:	103.94
114-744-010-0005	YAD 838 GREENS LP	UNIT 158 BLDG K	ACRES:	0.0000	LAND:	11,796
	197 SPADINA AVE STE 500	.00630 INT COMMON LAND & ELE	STATUS:	A1	IMPROV:	50,289
U	TORONTO ON M5T 2C8	FALCON WING CONDO AMEND	MAP:	5365A	EXEMPT:	
	CANADA		SITUS:	838 GREENS RD	ASS VAL:	62,085
			MAIL ITEM:	368	2020 ANNUAL ASSMT:	103.94

ACCT NUMBER	OWNER	LEGAL DESCRIPTION	OTHER INFORMATION		TYPE	VALUATION
114-744-010-0006	YAD 838 GREENS LP	UNIT 159 BLDG K	ACRES:	0.0000	LAND:	11,182
	197 SPADINA AVE STE 500	.00585 INT COMMON LAND & ELE	STATUS:	A1	IMPROV:	47,668
U	TORONTO ON M5T 2C8	FALCON WING CONDO AMEND	MAP:	5365A	EXEMPT:	
	CANADA		SITUS:	838 GREENS RD	ASS VAL:	58,850
			MAIL ITEM:	368	2020 ANNUAL ASSMT:	98.53
114-744-010-0007	YAD 838 GREENS LP	UNIT 160 BLDG K	ACRES:	0.0000	LAND:	11,182
	197 SPADINA AVE STE 500	.00585 INT COMMON LAND & ELE	STATUS:	A1	IMPROV:	47,668
U	TORONTO ON M5T 2C8	FALCON WING CONDO AMEND	MAP:	5365A	EXEMPT:	
	CANADA		SITUS:	838 GREENS RD	ASS VAL:	58,850
			MAIL ITEM:	368	2020 ANNUAL ASSMT:	98.53
114-744-010-0008	YAD 838 GREENS LP	UNIT 161 BLDG K	ACRES:	0.0000	LAND:	11,796
	197 SPADINA AVE STE 500	.00630 INT COMMON LAND & ELE	STATUS:	A1	IMPROV:	50,289
U	TORONTO ON M5T 2C8	FALCON WING CONDO AMEND	MAP:	5365A	EXEMPT:	
	CANADA		SITUS:	838 GREENS RD	ASS VAL:	62,085
			MAIL ITEM:	368	2020 ANNUAL ASSMT:	103.94
114-744-010-0009	YAD 838 GREENS LP	UNIT 254 BLDG K	ACRES:	0.0000	LAND:	11,796
	197 SPADINA AVE STE 500	.00630 INT COMMON LAND & ELE	STATUS:	A1	IMPROV:	50,289
U	TORONT0 ON M5T 2C8	FALCON WING CONDO AMEND	MAP:	5365A	EXEMPT:	
	CANADA		SITUS:	838 GREENS RD	ASS VAL:	62,085
			MAIL ITEM:	368	2020 ANNUAL ASSMT:	103.94
114-744-010-0010	YAD 838 GREENS LP	UNIT 255 BLDG K	ACRES:	0.0000	LAND:	11,182
	197 SPADINA AVE STE 500	.00585 INT COMMON LAND & ELE	STATUS:	A1	IMPROV:	47,668
U	TORONT0 ON M5T 2C8	FALCON WING CONDO AMEND	MAP:	5365A	EXEMPT:	
	CANADA		SITUS:	838 GREENS RD	ASS VAL:	58,850
			MAIL ITEM:	368	2020 ANNUAL ASSMT:	98.53
114-744-010-0011	YAD 838 GREENS LP	UNIT 256 BLDG K	ACRES:	0.0000	LAND:	11,182
	197 SPADINA AVE STE 500	.00585 INT COMMON LAND & ELE	STATUS:	A1	IMPROV:	47,668
U	TORONT0 ON M5T 2C8	FALCON WING CONDO AMEND	MAP:	5365A	EXEMPT:	
	CANADA		SITUS:	838 GREENS RD	ASS VAL:	58,850
			MAIL ITEM:	368	2020 ANNUAL ASSMT:	98.53
114-744-010-0012	YAD 838 GREENS LP	UNIT 257 BLDG K	ACRES:	0.0000	LAND:	11,796
	197 SPADINA AVE STE 500	.00630 INT COMMON LAND & ELE	STATUS:	A1	IMPROV:	50,289
U	TORONT0 ON M5T 2C8	FALCON WING CONDO AMEND	MAP:	5365A	EXEMPT:	
	CANADA		SITUS:	838 GREENS RD	ASS VAL:	62,085
			MAIL ITEM:	368	2020 ANNUAL ASSMT:	103.94
114-744-010-0013	YAD 838 GREENS LP	UNIT 258 BLDG K	ACRES:	0.0000	LAND:	11,796
	197 SPADINA AVE STE 500	.00630 INT COMMON LAND & ELE	STATUS:	A1	IMPROV:	50,289
U	TORONTO ON M5T 2C8	FALCON WING CONDO AMEND	MAP:	5365A	EXEMPT:	
	CANADA		SITUS:	838 GREENS RD	ASS VAL:	62,085
			MAIL ITEM:	368	2020 ANNUAL ASSMT:	103.94
114-744-010-0014	YAD 838 GREENS LP	UNIT 259 BLDG K	ACRES:	0.0000	LAND:	11,182
	197 SPADINA AVE STE 500	.00585 INT COMMON LAND & ELE	STATUS:	A1	IMPROV:	47,668
U	TORONTO ON M5T 2C8	FALCON WING CONDO AMEND	MAP:	5365A	EXEMPT:	
	CANADA		SITUS:	838 GREENS RD	ASS VAL:	58,850
			MAIL ITEM:	368	2020 ANNUAL ASSMT:	98.53
114-744-010-0015	YAD 838 GREENS LP	UNIT 260 BLDG K	ACRES:	0.0000	LAND:	8,807
	197 SPADINA AVE STE 500	.00585 INT COMMON LAND & ELE	STATUS:	A1	IMPROV:	37,544
U	TORONTO ON M5T 2C8	FALCON WING CONDO AMEND	MAP:	5365A	EXEMPT:	
	CANADA		SITUS:	838 GREENS RD	ASS VAL:	46,351
			MAIL ITEM:	368	2020 ANNUAL ASSMT:	77.60

ACCT NUMBER	OWNER	LEGAL DESCRIPTION	OTHER INFORMATION		TYPE	VALUATION
114-744-010-0016	YAD 838 GREENS LP	UNIT 261 BLDG K	ACRES:	0.0000	LAND:	11,796
	197 SPADINA AVE STE 500	.00630 INT COMMON LAND & ELE	STATUS:	A1	IMPROV:	50,289
U	TORONTO ON M5T 2C8	FALCON WING CONDO AMEND	MAP:	5365A	EXEMPT:	
	CANADA		SITUS:	838 GREENS RD	ASS VAL:	62,085
			MAIL ITEM:	368	2020 ANNUAL ASSMT:	103.94
114-744-011-0001	YAD 838 GREENS LP	UNIT 162 BLDG L	ACRES:	0.0000	LAND:	11,796
	197 SPADINA AVE STE 500	.00630 INT COMMON LAND & ELE	STATUS:	A1	IMPROV:	50,289
U	TORONTO ON M5T 2C8	FALCON WING CONDO AMEND	MAP:	5365A	EXEMPT:	
	CANADA		SITUS:	838 GREENS RD	ASS VAL:	62,085
			MAIL ITEM:	368	2020 ANNUAL ASSMT:	103.94
114-744-011-0002	YAD 838 GREENS LP	UNIT 163 BLDG L	ACRES:	0.0000	LAND:	11,182
	197 SPADINA AVE STE 500	.00585 INT COMMON LAND & ELE	STATUS:	A1	IMPROV:	47,668
U	TORONTO ON M5T 2C8	FALCON WING CONDO AMEND	MAP:	5365A	EXEMPT:	
	CANADA		SITUS:	838 GREENS RD	ASS VAL:	58,850
			MAIL ITEM:	368	2020 ANNUAL ASSMT:	98.53
114-744-011-0003	YAD 838 GREENS LP	UNIT 164 BLDG L	ACRES:	0.0000	LAND:	11,182
	197 SPADINA AVE STE 500	.00585 INT COMMON LAND & ELE	STATUS:	A1	IMPROV:	47,668
U	TORONTO ON M5T 2C8	FALCON WING CONDO AMEND	MAP:	5365A	EXEMPT:	
	CANADA		SITUS:	838 GREENS RD	ASS VAL:	58,850
			MAIL ITEM:	368	2020 ANNUAL ASSMT:	98.53
114-744-011-0004	YAD 838 GREENS LP	UNIT 165 BLDG L	ACRES:	0.0000	LAND:	11,796
	197 SPADINA AVE STE 500	.00630 INT COMMON LAND & ELE	STATUS:	A1	IMPROV:	50,289
U	TORONTO ON M5T 2C8	FALCON WING CONDO AMEND	MAP:	5365A	EXEMPT:	
	CANADA		SITUS:	838 GREENS RD	ASS VAL:	62,085
			MAIL ITEM:	368	2020 ANNUAL ASSMT:	103.94
114-744-011-0005	YAD 838 GREENS LP	UNIT 166 BLDG L	ACRES:	0.0000	LAND:	11,796
	197 SPADINA AVE STE 500	.00630 INT COMMON LAND & ELE	STATUS:	A1	IMPROV:	50,289
U	TORONTO ON M5T 2C8	FALCON WING CONDO AMEND	MAP:	5365A	EXEMPT:	
	CANADA		SITUS:	838 GREENS RD	ASS VAL:	62,085
			MAIL ITEM:	368	2020 ANNUAL ASSMT:	103.94
114-744-011-0006	YAD 838 GREENS LP	UNIT 167 BLDG L	ACRES:	0.0000	LAND:	11,182
	197 SPADINA AVE STE 500	.00585 INT COMMON LAND & ELE	STATUS:	A1	IMPROV:	47,668
U	TORONTO ON M5T 2C8	FALCON WING CONDO AMEND	MAP:	5365A	EXEMPT:	
	CANADA		SITUS:	838 GREENS RD	ASS VAL:	58,850
			MAIL ITEM:	368	2020 ANNUAL ASSMT:	98.53
114-744-011-0007	YAD 838 GREENS LP	UNIT 168 BLDG L	ACRES:	0.0000	LAND:	11,182
	197 SPADINA AVE STE 500	.00585 INT COMMON LAND & ELE	STATUS:	A1	IMPROV:	47,668
U	TORONTO ON M5T 2C8	FALCON WING CONDO AMEND	MAP:	5365A	EXEMPT:	
	CANADA		SITUS:	838 GREENS RD	ASS VAL:	58,850
			MAIL ITEM:	368	2020 ANNUAL ASSMT:	98.53
114-744-011-0008	YAD 838 GREENS LP	UNIT 169 BLDG L	ACRES:	0.0000	LAND:	11,796
	197 SPADINA AVE STE 500	.00630 INT COMMON LAND & ELE	STATUS:	A1	IMPROV:	50,289
U	TORONTO ON M5T 2C8	FALCON WING CONDO AMEND	MAP:	5365A	EXEMPT:	
	CANADA		SITUS:	838 GREENS RD	ASS VAL:	62,085
			MAIL ITEM:	368	2020 ANNUAL ASSMT:	103.94
114-744-011-0009	YAD 838 GREENS LP	UNIT 262 BLDG L	ACRES:	0.0000	LAND:	11,796
	197 SPADINA AVE STE 500	.00630 INT COMMON LAND & ELE	STATUS:	A1	IMPROV:	50,289
U	TORONTO ON M5T 2C8	FALCON WING CONDO AMEND	MAP:	5365A	EXEMPT:	
	CANADA		SITUS:	838 GREENS RD	ASS VAL:	62,085
			MAIL ITEM:	368	2020 ANNUAL ASSMT:	103.94

ACCT NUMBER	OWNER	LEGAL DESCRIPTION	OTHER INFORMATION		TYPE	VALUATION
114-744-011-0010	YAD 838 GREENS LP	UNIT 263 BLDG L	ACRES:	0.0000	LAND:	11,182
	197 SPADINA AVE STE 500	.00585 INT COMMON LAND & ELE	STATUS:	A1	IMPROV:	47,668
U	TORONTO ON M5T 2C8	FALCON WING CONDO AMEND	MAP:	5365A	EXEMPT:	
	CANADA		SITUS:	838 GREENS RD	ASS VAL:	58,850
			MAIL ITEM:	368	2020 ANNUAL ASSMT:	98.53
114-744-011-0011	YAD 838 GREENS LP	UNIT 264 BLDG L	ACRES:	0.0000	LAND:	11,182
	197 SPADINA AVE STE 500	.00585 INT COMMON LAND & ELE	STATUS:	A1	IMPROV:	47,668
U	TORONTO ON M5T 2C8	FALCON WING CONDO AMEND	MAP:	5365A	EXEMPT:	
	CANADA		SITUS:	838 GREENS RD	ASS VAL:	58,850
			MAIL ITEM:	368	2020 ANNUAL ASSMT:	98.53
114-744-011-0012	YAD 838 GREENS LP	UNIT 265 BLDG L	ACRES:	0.0000	LAND:	11,796
	197 SPADINA AVE STE 500	.00630 INT COMMON LAND & ELE	STATUS:	A1	IMPROV:	50,289
U	TORONTO ON M5T 2C8	FALCON WING CONDO AMEND	MAP:	5365A	EXEMPT:	
	CANADA		SITUS:	838 GREENS RD	ASS VAL:	62,085
			MAIL ITEM:	368	2020 ANNUAL ASSMT:	103.94
114-744-011-0013	YAD 838 GREENS LP	UNIT 266 BLDG L	ACRES:	0.0000	LAND:	11,796
	197 SPADINA AVE STE 500	.00630 INT COMMON LAND & ELE	STATUS:	A1	IMPROV:	50,289
U	TORONTO ON M5T 2C8	FALCON WING CONDO AMEND	MAP:	5365A	EXEMPT:	
	CANADA		SITUS:	838 GREENS RD	ASS VAL:	62,085
			MAIL ITEM:	368	2020 ANNUAL ASSMT:	103.94
114-744-011-0014	YAD 838 GREENS LP	UNIT 267 BLDG L	ACRES:	0.0000	LAND:	11,182
	197 SPADINA AVE STE 500	.00585 INT COMMON LAND & ELE	STATUS:	A1	IMPROV:	47,668
U	TORONTO ON M5T 2C8	FALCON WING CONDO AMEND	MAP:	5365A	EXEMPT:	
	CANADA		SITUS:	838 GREENS RD	ASS VAL:	58,850
			MAIL ITEM:	368	2020 ANNUAL ASSMT:	98.53
114-744-011-0015	YAD 838 GREENS LP	UNIT 268 BLDG L	ACRES:	0.0000	LAND:	11,182
	197 SPADINA AVE STE 500	.00585 INT COMMON LAND & ELE	STATUS:	A1	IMPROV:	47,668
U	TORONTO ON M5T 2C8	FALCON WING CONDO AMEND	MAP:	5365A	EXEMPT:	
	CANADA		SITUS:	838 GREENS RD	ASS VAL:	58,850
			MAIL ITEM:	368	2020 ANNUAL ASSMT:	98.53
114-744-011-0016	YAD 838 GREENS LP	UNIT 269 BLDG L	ACRES:	0.0000	LAND:	11,796
	197 SPADINA AVE STE 500	.00630 INT COMMON LAND & ELE	STATUS:	A1	IMPROV:	50,289
U	TORONTO ON M5T 2C8	FALCON WING CONDO AMEND	MAP:	5365A	EXEMPT:	
	CANADA		SITUS:	838 GREENS RD	ASS VAL:	62,085
			MAIL ITEM:	368	2020 ANNUAL ASSMT:	103.94
115-026-000-0001	CROWN PARK INDUSTRIAL LP	RES A	ACRES:	5.1768	LAND:	789,254
	PO BOX 7278	GREENS CROSSING SEC 1	STATUS:	C2	IMPROV:	
U	SPRING TX 77387-7278		MAP:	5165D	EXEMPT:	
			SITUS:	GEARS RD	ASS VAL:	789,254
			MAIL ITEM:	88	2020 ANNUAL ASSMT:	1,321.37
115-026-000-0009	AMAC I DRISCOLL PLACE LLC	RES I & I2	ACRES:	14.9740	LAND:	2,282,935
	% AMAC HOLDINGS LLC	GREENS CROSSING SEC 1	STATUS:	B1	IMPROV:	19,232,481
C	333 EARLE OVINGTON BLVD STE 900		MAP:	5265C	EXEMPT:	
	UNIONDALE NY 11553-3614		SITUS:	1303 GEARS RD	ASS VAL:	21,515,416
			MAIL ITEM:	32	2020 ANNUAL ASSMT:	36,021.11
115-026-000-0013	WANTON INC	RES C1	ACRES:	2.1799	LAND:	332,346
	10363 CLUB CREEK DR	GREENS CROSSING SEC 1	STATUS:	F1	IMPROV:	671,664
U	HOUSTON TX 77036-7129		MAP:	5165D	EXEMPT:	
			SITUS:	3 GEARS RD	ASS VAL:	1,004,010
			MAIL ITEM:	353	2020 ANNUAL ASSMT:	1,680.91

ACCT NUMBER	OWNER	LEGAL DESCRIPTION	OTHER INFORMATION		TYPE	VALUATION
115-092-000-0001	NAYYER VIJAY K	RES A	ACRES:	13.2120	LAND:	2,302,060
	4618 EDINBURGH LN	GREENBRIAR PLACE NORTH SEC 1	STATUS:	C2	IMPROV:	
U	MISSOURI CITY TX 77459-2718		MAP:	5365A	EXEMPT:	
			SITUS:	IMPERIAL VALLEY DR	ASS VAL:	2,302,060
			MAIL ITEM:	248	2020 ANNUAL ASSMT:	3,854.11
115-092-000-0002	ADVANTAGE R & D INC	RES B	ACRES:	3.3331	LAND:	571,460
	16210 W HARDY RD	GREENBRIAR PLACE NORTH SEC 1	STATUS:	F1	IMPROV:	29,586
U	HOUSTON TX 77060-1664		MAP:	5365A	EXEMPT:	
			SITUS:	950 RICHCREST DR	ASS VAL:	601,046
			MAIL ITEM:	22	2020 ANNUAL ASSMT:	1,006.27
115-092-000-0005	ALDINE GREENBRIAR APARTMENTS LLC	RES A1	ACRES:	13.2118	LAND:	2,302,020
	HARVEY GIDDENS	GREENBRIAR PLACE NORTH SEC 1	STATUS:	B1	IMPROV:	8,639,328
C	132 RED OAK LN		MAP:	5365A	EXEMPT:	
	FLOWER MOUND TX 75028-3501		SITUS:	818 RICHCREST DR	ASS VAL:	10,941,348
			MAIL ITEM:	30	2020 ANNUAL ASSMT:	18,318.00
115-092-000-0006	AMG PINE HOLLOW LLC ET AL	RES A2	ACRES:	2.9547	LAND:	514,828
	100 GLENBOROUGH DR STE 1000	MONTICELLEO ON GREENBRIAR PH 3	STATUS:	C2	IMPROV:	
U	HOUSTON TX 77067-3621	GREENBRIAR PLACE NORTH SEC 1	MAP:	5365A	EXEMPT:	
			SITUS:	17715 WAYFOREST DR	ASS VAL:	514,828
			MAIL ITEM:	35	2020 ANNUAL ASSMT:	861.93
115-092-000-0007	CATAPANO PROPERTIES LP	RES B1	ACRES:	1.0000	LAND:	174,240
	PO BOX 40608	GREENBRIAR PLACE NORTH SEC 1	STATUS:	F1	IMPROV:	131,050
C	HOUSTON TX 77240-0608		MAP:	5365A	EXEMPT:	
			SITUS:	1010 RICHCREST DR	ASS VAL:	305,290
			MAIL ITEM:	72	2020 ANNUAL ASSMT:	511.12
115-092-000-0010	AMG CITYVIEW APARTMENTS LLC	RES B4	ACRES:	9.4145	LAND:	1,640,384
	100 GLENBOROUGH DR STE 1000	GREEN BRIAR PLACE NORTH SEC 1	STATUS:	B1	IMPROV:	4,173,616
C	HOUSTON TX 77067-3621		MAP:	5365A	EXEMPT:	
			SITUS:	17630 WAYFOREST DR	ASS VAL:	5,814,000
			MAIL ITEM:	35	2020 ANNUAL ASSMT:	9,733.80
115-092-000-0015	AMG CITYVIEW 2 LLC	TRS A2-A & A2-B	ACRES:	5.2607	LAND:	916,624
	100 GLENBOROUGH DR STE 1000	MONTICELLEO ON GREENBRIAR PH 3	STATUS:	B1	IMPROV:	5,405,794
C	HOUSTON TX 77067-3621	GREENBRIAR PLACE NORTH SEC 1	MAP:	5365A	EXEMPT:	
			SITUS:	17715 WAYFOREST DR	ASS VAL:	6,322,418
			MAIL ITEM:	35	2020 ANNUAL ASSMT:	10,584.99
115-132-000-0003	J & R MULTIFAMILY GROUP LTD	RES C & C1	ACRES:	12.0680	LAND:	1,839,887
	5711 HILLCROFT ST STE D1	BAYOU CROSSING APTS PAR R/P	STATUS:	B1	IMPROV:	4,804,501
C	HOUSTON TX 77036-2386	GREENS CROSSING SEC 3	MAP:	5265C	EXEMPT:	
			SITUS:	1350 GREENS PKY	ASS VAL:	6,644,388
			MAIL ITEM:	178	2020 ANNUAL ASSMT:	11,124.03
115-132-000-0011	INFF INVESTMENTS 3 LLC	RES K	ACRES:	5.0740	LAND:	773,581
	PO BOX 920503	FALL LAKE APTS	STATUS:	B1	IMPROV:	5,040,372
C	HOUSTON TX 77292-0503	GREENS CROSSING SEC 3	MAP:	5265C	EXEMPT:	
			SITUS:	1415 GREENS PKY	ASS VAL:	5,813,953
			MAIL ITEM:	175	2020 ANNUAL ASSMT:	9,733.72
115-132-000-0012	PARKWEST ENTERPRISES LLC	RES L	ACRES:	8.3310	LAND:	1,270,143
	12038 MIRAMAR SHORES DR	GREENRIDGE PLACE APTS	STATUS:	B1	IMPROV:	9,076,539
C	HOUSTON TX 77065-3944	GREENS CROSSING SEC 3	MAP:	5265C	EXEMPT:	
			SITUS:	1351 GREENS PKY	ASS VAL:	10,346,682
			MAIL ITEM:	267	2020 ANNUAL ASSMT:	17,322.42

ACCT NUMBER	OWNER	LEGAL DESCRIPTION	OTHER INFORMATION		TYPE	VALUATION
115-132-001-0005	AMERICAN COMPLETION TOOLS INC	RES E	ACRES:	4.0711	LAND:	620,680
	1255 GRAND PLAZA DR	GREENS CROSSING SEC 3 PAR R/P	STATUS:	F1	IMPROV:	3,268,578
U	HOUSTON TX 77067-4330		MAP:	5265C	EXEMPT:	
			SITUS:	1255 GRAND PLAZA DR	ASS VAL:	3,889,258
			MAIL ITEM:	34	2020 ANNUAL ASSMT:	6,511.40
115-143-000-0001	LIBERTY PROPERTY LP	RES A BLK 1	ACRES:	1.9749	LAND:	75,274
	60 STATE ST STE 2200	GREENS CROSSING SEC 2 3RD PAR R/P	STATUS:	C2	IMPROV:	
U	BOSTON MA 02109-1884		MAP:	5265C	EXEMPT:	
			SITUS:	ELLA BLVD	ASS VAL:	75,274
			MAIL ITEM:	211	2020 ANNUAL ASSMT:	126.02
115-143-000-0029	LIBERTY PROPERTY LP	RES A2 BLK 1	ACRES:	3.9907	LAND:	869,175
	60 STATE ST STE 2200	GREENS CROSSING SEC 2 3RD R/P	STATUS:	F1	IMPROV:	5,710,825
C	BOSTON MA 02109-1884		MAP:	5265C	EXEMPT:	
			SITUS:	500 GREENS PKY	ASS VAL:	6,580,000
			MAIL ITEM:	211	2020 ANNUAL ASSMT:	11,016.24
115-214-000-0004	NAVINS FUND LLC	RES D	ACRES:	2.4800	LAND:	594,595
	3510 N ST MARYS STE 300	GREENS CROSSING SEC 4	STATUS:	F1	IMPROV:	736,196
C	SAN ANTONIO TX 78212-3164		MAP:	5265D	EXEMPT:	
			SITUS:	435 W GREENS RD	ASS VAL:	1,330,791
			MAIL ITEM:	247	2020 ANNUAL ASSMT:	2,228.01
115-214-000-0231	MONTCO LOTS LLC	RES C1	ACRES:	4.6168	LAND:	2,011,080
	1215 GESSNER RD	GREENS CROSSING SEC 4	STATUS:	F1	IMPROV:	1,283,790
C	HOUSTON TX 77055-6013		MAP:	5265D	EXEMPT:	
			SITUS:	550 GREENS PKY	ASS VAL:	3,294,870
			MAIL ITEM:	240	2020 ANNUAL ASSMT:	5,516.27
115-563-000-0001	INDUSTRIAL DEVELOPMENT INTERNATIONAL TX	RES A	ACRES:	7.6246	LAND:	332,128
	C/O IDI GAZELEY TAX MANAGER	ESPLANADE PHASE 1	STATUS:	C2	IMPROV:	
U	PO BOX 2240		MAP:	5264B	EXEMPT:	
	FARMINGTON HILLS MI 48333-2240		SITUS:	11710 NORTH FWY	ASS VAL:	332,128
			MAIL ITEM:	174	2020 ANNUAL ASSMT:	556.05
115-563-000-0012	GREENSPOINT C LLC	RES A2	ACRES:	5.3260	LAND:	928,000
	C/O IDI LOGISTICS	ESPLANADE PHASE 1	STATUS:	F1	IMPROV:	8,112,893
C	1100 PEACHTREE ST STE 1000		MAP:	5264B	EXEMPT:	
	ATLANTA GA 30309-0000		SITUS:	71 ESPLANADE BLVD	ASS VAL:	9,040,893
			MAIL ITEM:	144	2020 ANNUAL ASSMT:	15,136.26
115-563-000-0013	GREENSPOINT B LLC	RES A3	ACRES:	5.0960	LAND:	887,928
	C/O IDI LOGISTICS	ESPLANADE PHASE 1	STATUS:	F1	IMPROV:	8,099,072
C	1100 PEACHTREE ST STE 1000		MAP:	5264B	EXEMPT:	
	ATLANTA GA 30309-0000		SITUS:	51 ESPLANADE BLVD	ASS VAL:	8,987,000
			MAIL ITEM:	142	2020 ANNUAL ASSMT:	15,046.04
115-563-000-0015	GREENSPOINT BUSINESS PARK LLC	RES C3	ACRES:	17.7130	LAND:	3,086,312
	C/O IDI LOGISSTICS	ESPLANAGE PHASE 1	STATUS:	F1	IMPROV:	13,299,688
C	1100 PEACHTREE ST STE 1000		MAP:	5264B	EXEMPT:	
NC	ATLANTA GA 30309-4501		SITUS:	NORTH FWY	ASS VAL:	16,386,000
			MAIL ITEM:	143	2020 ANNUAL ASSMT:	27,433.44
115-685-000-0001	MIDFIRST BANK	RES A	ACRES:	4.5130	LAND:	2,948,790
	3030 E CAMELBACK RD	PARAGON CENTER ONE	STATUS:	F1	IMPROV:	4,792,500
C	PHOENIX AZ 85016-4404		MAP:	5265D	EXEMPT:	
			SITUS:	450 GEARS RD	ASS VAL:	7,741,290
			MAIL ITEM:	234	2020 ANNUAL ASSMT:	12,960.47

ACCT NUMBER	OWNER	LEGAL DESCRIPTION	OTHER INFORMATION		TYPE	VALUATION
115-914-000-0002	13725 CAMBURY DRIVE LP	RES A2	ACRES:	5.4600	LAND:	1,189,190
	5214 68TH ST STE 402	CAMBURY PLACE APTS	STATUS:	B1	IMPROV:	6,454,743
C	LUBBOCK TX 79424-1523	NORTHBOROUGH SEC 4 U/R	MAP:	5266C	EXEMPT:	
			SITUS:	13725 CAMBURY DR	ASS VAL:	7,643,933
			MAIL ITEM:	3	2020 ANNUAL ASSMT:	12,797.47
116-103-001-0001	PINTO REALTY DEV INC	RES A BLK 1	ACRES:	2.0470	LAND:	380,300
	3737 BUFFALO SPEEDWAY STE 1100	GREENS CROSSING SEC 7	STATUS:	C2	IMPROV:	
U	HOUSTON TX 77098-3740		MAP:	5265D	EXEMPT:	
			SITUS:	N SAM HOUSTON PKY W	ASS VAL:	380,300
			MAIL ITEM:	273	2020 ANNUAL ASSMT:	636.70
116-103-001-0002	PINTO REALTY DEV INC	RES B BLK 1	ACRES:	2.1750	LAND:	563,721
	3737 BUFFALO SPEEDWAY STE 1100	GREENS CROSSING SEC 7	STATUS:	C2	IMPROV:	
U	HOUSTON TX 77098-3740		MAP:	5265D	EXEMPT:	
			SITUS:	N SAM HOUSTON PKY W	ASS VAL:	563,721
			MAIL ITEM:	273	2020 ANNUAL ASSMT:	943.78
116-103-002-0001	PINTO REALTY DEV INC	RES C BLK 2	ACRES:	2.5560	LAND:	662,467
	3737 BUFFALO SPEEDWAY STE 1100	GREENS CROSSING SEC 7	STATUS:	C2	IMPROV:	
U	HOUSTON TX 77098-3740		MAP:	5265D	EXEMPT:	
			SITUS:	N SAM HOUSTON PKY W	ASS VAL:	662,467
			MAIL ITEM:	273	2020 ANNUAL ASSMT:	1,109.10
116-103-002-0002	PINTO REALTY DEV INC	RES D BLK 2	ACRES:	4.2490	LAND:	1,101,262
	3737 BUFFALO SPEEDWAY STE 1100	GREENS CROSSING SEC 7	STATUS:	C2	IMPROV:	
U	HOUSTON TX 77098-3740		MAP:	5265D	EXEMPT:	
			SITUS:	N SAM HOUSTON PKY W	ASS VAL:	1,101,262
			MAIL ITEM:	273	2020 ANNUAL ASSMT:	1,843.73
116-161-000-0002	AB-GO TRAILS AT DOMINION PARK PROPCO LLC	RES E DOMINION PARK	ACRES:	50.5957	LAND:	11,019,740
	1628 JOHN F KENNEDY BLVD STE 1600	BLDGS 1-17 TRAILS OF DOMINION PARK APT	STATUS:	B1	IMPROV:	41,792,586
C	PHILADELPHIA PA 19103-2135	BLDGS 1-11 TRAILS OF DOMINION PK APTS F	MAP:	5266A	EXEMPT:	
		BLDGS 1-17 TRAILS OF DOMINION PK APTS F	SITUS:	150 DOMINION PARK DR	ASS VAL:	52,812,326
			MAIL ITEM:	20	2020 ANNUAL ASSMT:	88,418.40
116-161-000-0010	HIGHLAND PROFESSIONAL GROUP INC	RES J	ACRES:	4.7469	LAND:	620,325
	9642 BROOKHAVEN PARK DR	DOMINION PARK	STATUS:	C2	IMPROV:	
U	HOUSTON TX 77065-4028		MAP:	5266A	EXEMPT:	
			SITUS:	KUYKENDAHL RD	ASS VAL:	620,325
			MAIL ITEM:	158	2020 ANNUAL ASSMT:	1,038.55
116-161-000-0022	SANDERS E'LANE	RES K2	ACRES:	0.0230	LAND:	750
	11900 BARRYKNOLL LN APT 6306	DIRECTOR LOT 2	STATUS:	C2	IMPROV:	
C	HOUSTON TX 77024-4370	DOMINION PARK	MAP:	5266A	EXEMPT:	
			SITUS:	WHISTLING PINES DR	ASS VAL:	750
			MAIL ITEM:	304	2020 ANNUAL ASSMT:	1.26
116-161-000-0023	MEEK RICHARD C	RES K3	ACRES:	0.0230	LAND:	750
	2310 CARLEEN RD	DIRECTOR LOT 3	STATUS:	C2	IMPROV:	
C	HOUSTON TX 77018-1017	DOMINION PARK	MAP:	5266A	EXEMPT:	
			SITUS:	WHISTLING PINES DR	ASS VAL:	750
			MAIL ITEM:	228	2020 ANNUAL ASSMT:	1.26
116-161-000-0024	KEMP MICHAEL	RES K4	ACRES:	0.0230	LAND:	750
	11758 GRAND HARBOR BLVD	DIRECTOR LOT 4	STATUS:	C2	IMPROV:	
C	MONTGOMERY TX 77356-4944	DOMINION PARK	MAP:	5266A	EXEMPT:	
			SITUS:	WHISTLING PINES DR	ASS VAL:	750
			MAIL ITEM:	196	2020 ANNUAL ASSMT:	1.26

ACCT NUMBER	OWNER	LEGAL DESCRIPTION	OTHER INFORMATION		TYPE	VALUATION
116-161-000-0025	EDWARDS DAVID E	RES K5	ACRES:	0.0230	LAND:	750
	1506 BRIARBANK DR	DIRECTOR LOT 5	STATUS:	C2	IMPROV:	
C	SUGAR LAND TX 77498-2388	DOMINION PARK	MAP:	5266A	EXEMPT:	
			SITUS:	WHISTLING PINES DR	ASS VAL:	750
			MAIL ITEM:	103	2020 ANNUAL ASSMT:	1.26
116-161-000-0031	BASS HARRIET V	RES K1-A	ACRES:	0.0115	LAND:	375
	5230 SUMMER SNOW DR	(DIRECTOR LOT 1-A)	STATUS:	C2	IMPROV:	
C	HOUSTON TX 77041-6592	DOMINION PARK	MAP:	5266A	EXEMPT:	
			SITUS:	WHISTLING PINES DR	ASS VAL:	375
			MAIL ITEM:	52	2020 ANNUAL ASSMT:	0.63
116-161-000-0032	MALATESTA PAUL D	RES K1-B	ACRES:	0.0115	LAND:	375
	37119 EDGEWATER DR	(DIRECTOR LOT 1-B)	STATUS:	C2	IMPROV:	
C	PINEHURST TX 77362-1936	DOMINION PARK	MAP:	5266A	EXEMPT:	
			SITUS:	WHISTLING PINES DR	ASS VAL:	375
			MAIL ITEM:	221	2020 ANNUAL ASSMT:	0.63
116-287-000-0001	CAMARATA HOLDINGS LTD	RES A	ACRES:	2.6777	LAND:	466,564
	16465 W HARDY RD	FEDERAL EXPRESS-GREENBRIAR PLACE NO	STATUS:	F1	IMPROV:	1,185,913
U	HOUSTON TX 77060-6226		MAP:	5365A	EXEMPT:	
			SITUS:	16465 W HARDY RD	ASS VAL:	1,652,477
			MAIL ITEM:	68	2020 ANNUAL ASSMT:	2,766.58
116-300-000-0001	KATY ENTERPRISES INC	RES A	ACRES:	1.7681	LAND:	242,607
	4415 HIGHWAY 6	WOODS AT GREENS CROSSING	STATUS:	F1	IMPROV:	242,653
C	SUGAR LAND TX 77478-4476		MAP:	5265C	EXEMPT:	
			SITUS:	1421 GREENS PKY	ASS VAL:	485,260
			MAIL ITEM:	195	2020 ANNUAL ASSMT:	812.42
116-700-001-0001	407 PARK LP	BLDG 1 THRU 9	ACRES:	3.5654	LAND:	489,220
	5214 68TH ST STE 402	PARK DE VILLE CONDO	STATUS:	B1	IMPROV:	6,293,855
C	LUBBOCK TX 79424-1523		MAP:	5265B	EXEMPT:	
			SITUS:	407 GREENS RD	ASS VAL:	6,783,075
			MAIL ITEM:	12	2020 ANNUAL ASSMT:	11,356.22
116-851-000-0001	WAL-MART STORES EAST INC	RES A	ACRES:	10.8771	LAND:	3,316,642
	MS 0555	GREENS LANDING SEC 1	STATUS:	F1	IMPROV:	6,436,402
C	PO BOX 8050		MAP:	5264D	EXEMPT:	
	BENTONVILLE AR 72712-8055		SITUS:	10411 NORTH FWY	ASS VAL:	9,753,044
			MAIL ITEM:	352	2020 ANNUAL ASSMT:	16,328.55
116-851-000-0003	CFT DEVELOPMENTS LLC	RES A1-A	ACRES:	0.4713	LAND:	307,950
	1683 WALNUT GROVE AVE	GREENS LANDING SEC 1	STATUS:	F1	IMPROV:	441,009
U	ROSEMEAD CA 91770-3711		MAP:	5264D	EXEMPT:	
			SITUS:	10315 NORTH FWY	ASS VAL:	748,959
			MAIL ITEM:	76	2020 ANNUAL ASSMT:	1,253.91
116-986-000-0002	RILEY HOLDINGS LTD	RES B	ACRES:	4.8732	LAND:	849,104
	PO BOX 258	CENTRAL GREEN SEC 4	STATUS:	F1	IMPROV:	4,881,861
U	NORWALK OH 44857-0258		MAP:	5365A	EXEMPT:	
NC			SITUS:	16106 E HARDY RD	ASS VAL:	5,730,965
			MAIL ITEM:	295	2020 ANNUAL ASSMT:	9,594.78
117-381-000-0002	WAL MART STORES TEXAS LP	RES A1	ACRES:	1.4780	LAND:	450,674
	MS 0555	GREENS LANDING SEC 2	STATUS:	C2	IMPROV:	
U	PO BOX 8050		MAP:	5264D	EXEMPT:	
	BENTONVILLE AR 72712-8055		SITUS:	NORTH FWY	ASS VAL:	450,674
			MAIL ITEM:	352	2020 ANNUAL ASSMT:	754.52

ACCT NUMBER	OWNER	LEGAL DESCRIPTION	OTHER INFORMATION		TYPE	VALUATION
117-382-000-0002	WAL MART STORES INC	RES A1	ACRES:	0.8140	LAND:	248,206
	MS 0555	GREENS LANDING SEC 4	STATUS:	C2	IMPROV:	
U	PO BOX 8050		MAP:	5264D	EXEMPT:	
	BENTONVILLE AR 72712-8055		SITUS:	NORTH FWY	ASS VAL:	248,206
			MAIL ITEM:	352	2020 ANNUAL ASSMT:	415.55
117-382-001-0002	WAL-MART STORES INC	RES B BLK 1	ACRES:	6.9243	LAND:	2,111,354
	MS 0555	GREENS LANDING SEC 4 R/P	STATUS:	C2	IMPROV:	
U	PO BOX 8050		MAP:	5264D	EXEMPT:	
	BENTONVILLE AR 72712-8055		SITUS:	10411 NORTH FWY	ASS VAL:	2,111,354
			MAIL ITEM:	352	2020 ANNUAL ASSMT:	3,534.83
117-382-001-0003	ELSTON FAMILY TRUST	RES A3 BLK 1	ACRES:	1.2424	LAND:	933,553
	1422 SANTA MARGARITA DR	GREENS LANDING SEC 4 R/P	STATUS:	F1	IMPROV:	330,169
C	FALLBROOK CA 92028-1634		MAP:	5264D	EXEMPT:	
			SITUS:	10715 NORTH FWY	ASS VAL:	1,263,722
			MAIL ITEM:	107	2020 ANNUAL ASSMT:	2,115.72
117-382-001-0005	JBS & LEES LLC	RES B1 BLK 1	ACRES:	1.6741	LAND:	1,093,845
	12806 OLD PINE LN	GREENS LANDING SEC 4 R/P	STATUS:	F1	IMPROV:	2,082,812
U	HOUSTON TX 77015-2036		MAP:	5264D	EXEMPT:	
			SITUS:	10407 NORTH FWY	ASS VAL:	3,176,657
			MAIL ITEM:	183	2020 ANNUAL ASSMT:	5,318.36
117-647-001-0001	WEST ROAD INVESTORS LP	RES A & A2 BLK 1	ACRES:	27.3790	LAND:	8,348,403
	7500 SAN FELIPE STE 725	MCLENDON TOWNE CROSSING	STATUS:	F1	IMPROV:	6,336,814
C	HOUSTON TX 77063-1726		MAP:	5263B	EXEMPT:	
AC			SITUS:	10241 NORTH FWY	ASS VAL:	14,685,217
			MAIL ITEM:	356	2020 ANNUAL ASSMT:	24,585.99
117-647-001-0004	LANDI LLC	RES A3 BLK 1	ACRES:	1.3060	LAND:	853,335
	PO BOX 3085	MCLENDON TOWNE CROSSING	STATUS:	F1	IMPROV:	3,498,665
C	CONROE TX 77305-3085		MAP:	5264D	EXEMPT:	
			SITUS:	10255 NORTH FWY	ASS VAL:	4,352,000
			MAIL ITEM:	203	2020 ANNUAL ASSMT:	7,286.12
117-647-001-0009	WEST ROAD INVESTORS LP	RES A5 BLK 1	ACRES:	10.0200	LAND:	3,055,297
	7500 SAN FELIPE STE 725	MCCLENDON TOWNE CROSSING	STATUS:	F1	IMPROV:	3,111,373
C	HOUSTON TX 77063-1726		MAP:	5263B	EXEMPT:	
AN			SITUS:		ASS VAL:	6,166,670
			MAIL ITEM:	356	2020 ANNUAL ASSMT:	10,324.24
117-832-000-0001	THREE PILLARS MF8 LLC	BLDGS 1 THRU 6	ACRES:	3.5524	LAND:	541,597
	8 GREENWAY PLAZA STE 800	PINE LAKE VILLAGE APTS	STATUS:	B1	IMPROV:	6,458,403
C	HOUSTON TX 77046-1204		MAP:	5265C	EXEMPT:	
			SITUS:	1325 GREENS PKY	ASS VAL:	7,000,000
			MAIL ITEM:	335	2020 ANNUAL ASSMT:	11,719.40
118-428-001-0001	SMITH INTERNATIONAL INC	RES A BLK 1	ACRES:	12.3476	LAND:	4,218,084
	% MARK SEILS	(POLLUTION CONTROL*1184280010010)	STATUS:	F2	IMPROV:	18,000,000
U	1310 RANKIN RD	SMITH INTERNATIONAL SEC 1	MAP:	5366C	EXEMPT:	
AC	HOUSTON TX 77073-4802		SITUS:	16740 E HARDY RD	ASS VAL:	22,218,084
			MAIL ITEM:	319	2020 ANNUAL ASSMT:	37,197.52
118-428-001-0004	BOX GANG HOLDINGS LLC	RES A2 BLK 1 &	ACRES:	11.2030	LAND:	976,006
	16736 E HARDY RD	TRS 61C-4 & 63A-7	STATUS:	F2	IMPROV:	989,100
C	HOUSTON TX 77032-1125	ABST 278 E FRIAS	MAP:	5366C	EXEMPT:	
		SMITH INTERNATIONAL SEC 1	SITUS:	16736 E HARDY RD	ASS VAL:	1,965,106
			MAIL ITEM:	59	2020 ANNUAL ASSMT:	3,289.98

ACCT NUMBER	OWNER	LEGAL DESCRIPTION	OTHER INFORMATION		TYPE	VALUATION
118-428-001-0005	SMITH INTERNATIONAL CORP	RES A3 BLK 1	ACRES:	0.1170	LAND:	10,192
	% MARK SEILS	SMITH INTERNATIONAL SEC 1	STATUS:	F2	IMPROV:	
C	1310 RANKIN RD		MAP:	5366C	EXEMPT:	
	HOUSTON TX 77073-4802		SITUS:		ASS VAL:	10,192
			MAIL ITEM:	319	2020 ANNUAL ASSMT:	17.06
118-428-001-0006	SMITH INTERNATIONAL CORP	RES A4 BLK 1	ACRES:	0.2630	LAND:	22,912
	% MARK SEILS	SMITH INTERNATIONAL SEC 1	STATUS:	F2	IMPROV:	
C	1310 RANKIN RD		MAP:	5366C	EXEMPT:	
	HOUSTON TX 77073-4802		SITUS:	16740 E HARDY RD	ASS VAL:	22,912
			MAIL ITEM:	319	2020 ANNUAL ASSMT:	38.36
118-428-001-0008	R & R ENTERPRISES	RES A2-A BLK 1	ACRES:	0.3491	LAND:	30,412
	16700 E HARDY RD STE B	SMITH INTERNATIONAL SEC 1	STATUS:	C2	IMPROV:	
C	HOUSTON TX 77032-1188		MAP:	5366C	EXEMPT:	
			SITUS:	16602 E HARDY RD	ASS VAL:	30,412
			MAIL ITEM:	280	2020 ANNUAL ASSMT:	50.92
118-428-001-0009	R & R ENTERPRISES	RES A2-B	ACRES:	0.0279	LAND:	2,430
	16700 E HARDY RD STE B	SMITH INTERNATIONAL SEC 1	STATUS:	C2	IMPROV:	
C	HOUSTON TX 77032-1188		MAP:	5366C	EXEMPT:	
			SITUS:	16602 E HARDY RD	ASS VAL:	2,430
			MAIL ITEM:	280	2020 ANNUAL ASSMT:	4.07
118-428-001-0011	WELLBORE INTEGRITY SOLUTIONS LLC	RES A5 BLK 1	ACRES:	41.4490	LAND:	3,249,932
	1310 RANKIN RD	SMITH INTERNATIONAL SEC 1	STATUS:	F2	IMPROV:	
U	HOUSTON TX 77073-4802		MAP:	5366C	EXEMPT:	
AN			SITUS:	E HARDY RD	ASS VAL:	3,249,932
			MAIL ITEM:	354	2020 ANNUAL ASSMT:	5,441.04
118-687-000-0001	10445 GREENS CROSSING LP	BLDGS 1 THRU 11	ACRES:	11.2400	LAND:	2,448,070
	C/O MADERA EQUITY LTD	WINDCREST AT WEST ROAD	STATUS:	B1	IMPROV:	9,838,776
C	5214 68TH ST STE 402		MAP:	5264D	EXEMPT:	
	LUBBOCK TX 79424-1523		SITUS:	10445 GREENS CROSSING BL\	ASS VAL:	12,286,846
			MAIL ITEM:	1	2020 ANNUAL ASSMT:	20,570.64
118-901-001-0001	BONIUK INTERESTS LTD	RES A BLK 1	ACRES:	14.3322	LAND:	3,745,866
	3720 SAN JACINTO ST	RANKIN PLAZA	STATUS:	C2	IMPROV:	
U	HOUSTON TX 77004-3922		MAP:	5266D	EXEMPT:	
			SITUS:	W RANKIN RD	ASS VAL:	3,745,866
			MAIL ITEM:	58	2020 ANNUAL ASSMT:	6,271.33
118-901-001-0004	SIVPHEK SUON	RES A3 BLK 1	ACRES:	0.5000	LAND:	326,700
	121 W RANKIN RD	RANKIN PLAZA	STATUS:	F1	IMPROV:	283,419
U	HOUSTON TX 77090-6928		MAP:	5266D	EXEMPT:	
			SITUS:	121 W RANKIN RD	ASS VAL:	610,119
			MAIL ITEM:	318	2020 ANNUAL ASSMT:	1,021.46
119-307-000-0004	BRIDGEWATER HOSPITALITY LLC	RES A1 &	ACRES:	2.4495	LAND:	438,530
	ATTN: REAL ESTATE DEPT	RES B1 BLK 2	STATUS:	C2	IMPROV:	
U	4515 AIRLINE DR	GREENS LANDING SEC 8	MAP:	5264D	EXEMPT:	
AC	HOUSTON TX 77022-2902	GREENS LANDING SEC 7	SITUS:	220 GREENS LANDING DR	ASS VAL:	438,530
			MAIL ITEM:	62	2020 ANNUAL ASSMT:	734.19
119-307-000-0005	PINTO REALTY DEV INC	RES A2	ACRES:	0.5030	LAND:	109,550
	3737 BUFFALO SPEEDWAY STE 1100	GREEN LANDING SEC 7	STATUS:	C2	IMPROV:	
U	HOUSTON TX 77098-3740		MAP:	5264D	EXEMPT:	
			SITUS:	WINDING BAYOU TRCE	ASS VAL:	109,550
			MAIL ITEM:	273	2020 ANNUAL ASSMT:	183.41

ACCT NUMBER	OWNER	LEGAL DESCRIPTION	OTHER INFORMATION		TYPE	VALUATION
119-307-000-0007	BRIDGEWATER HOSPITALITY LLC	RES B1-A BLK 2	ACRES:	1.6666	LAND:	362,980
	ATTN: REAL ESTATE DEPT	GREENS LANDING SEG 8	STATUS:	F1	IMPROV:	2,347,172
C	4515 AIRLINE DR		MAP:	5264D	EXEMPT:	
AN	HOUSTON TX 77022-2902		SITUS:	220 GREENS LANDING DR	ASS VAL:	2,710,152
			MAIL ITEM:	62	2020 ANNUAL ASSMT:	4,537.34
119-395-001-0002	SBC COMMUNICATIONS INC	RES A1 BLK 1	ACRES:	0.0472	LAND:	8,224
	SOUTHWESTERN BELL TELE LP PROP TAX	ESPLANADE PH II	STATUS:	F1	IMPROV:	7,931
C	1 BELL CTR RM 36		MAP:	5364A	EXEMPT:	
	SAINT LOUIS MO 63101-0000		SITUS:	16015 IMPERIAL VALLEY DR	ASS VAL:	16,155
			MAIL ITEM:	307	2020 ANNUAL ASSMT:	27.05
119-395-002-0004	PRO VENTURE REALTY LP	RES B-1A BLK 2	ACRES:	2.0000	LAND:	348,480
	9202 BABER RUN CIR	ESPLANADE PH II	STATUS:	F1	IMPROV:	1,404,984
C	HOUSTON TX 77095-2159		MAP:	5364A	EXEMPT:	
			SITUS:	16282 IMPERIAL VALLEY DR	ASS VAL:	1,753,464
			MAIL ITEM:	276	2020 ANNUAL ASSMT:	2,935.65
119-395-004-0001	FMCM INVESTMENT LLC	RES A BLK 1	ACRES:	20.3581	LAND:	2,611,433
	2507 DEEP OAK CT	ESPLANADE PH II R/P	STATUS:	C2	IMPROV:	
U	HOUSTON TX 77059-3759		MAP:	5364A	EXEMPT:	
			SITUS:	IMPERIAL VALLEY DR	ASS VAL:	2,611,433
			MAIL ITEM:	123	2020 ANNUAL ASSMT:	4,372.06
119-395-004-0002	FMCM INVESTMENT LLC	RES B BLK 1	ACRES:	2.2956	LAND:	399,984
	2507 DEEP OAK CT	ESPLANADE PH II R/P	STATUS:	D2	IMPROV:	
U	HOUSTON TX 77059-3759		MAP:	5364A	EXEMPT:	
			SITUS:	ALDINE BENDER RD	ASS VAL:	399,984
			MAIL ITEM:	123	2020 ANNUAL ASSMT:	669.65
119-423-001-0001	PEAVY FELECIA Y	RES A BLK 1	ACRES:	0.3822	LAND:	77,751
	PO BOX 3464	U S AUTO WASH #6	STATUS:	F1	IMPROV:	101,542
U	HOUSTON TX 77253-3464		MAP:	5265B	EXEMPT:	
			SITUS:	12828 NORTHBOROUGH DR	ASS VAL:	179,293
			MAIL ITEM:	269	2020 ANNUAL ASSMT:	300.17
120-220-001-0002	FULLER SPENCE LTD	RES B BLK 1	ACRES:	2.0210	LAND:	352,140
	1800 AUGUSTA DR 4TH FLR	BELTWAY NORTH INDUSTRIAL PK AM	STATUS:	C2	IMPROV:	
U	HOUSTON TX 77057-3149		MAP:	5364A	EXEMPT:	
			SITUS:	SPENCE RD	ASS VAL:	352,140
			MAIL ITEM:	127	2020 ANNUAL ASSMT:	589.55
120-220-001-0003	PROSERV CRANE & EQUIPMENT INC	RES C BLK 1	ACRES:	3.9890	LAND:	695,040
	PO BOX 670965	BELTWAY NORTH INDUSTRIAL PK AM	STATUS:	F2	IMPROV:	575,037
C	HOUSTON TX 77267-0965		MAP:	5364A	EXEMPT:	
			SITUS:	16008 SPENCE RD	ASS VAL:	1,270,077
			MAIL ITEM:	277	2020 ANNUAL ASSMT:	2,126.36
120-220-001-0005	FULLER SPENCE LTD	RES B1 BLK 1	ACRES:	12.3838	LAND:	2,157,760
	1800 AUGUSTA DR 4TH FLR	BELTWAY NORTH INDUSTRAIL PK AM	STATUS:	F1	IMPROV:	2,684,709
C	HOUSTON TX 77057-3149		MAP:	5365C	EXEMPT:	
			SITUS:	16102 SPENCE RD	ASS VAL:	4,842,469
			MAIL ITEM:	127	2020 ANNUAL ASSMT:	8,107.26
120-220-001-0008	WEST GREENS MANAGEMENT LLC	RES C1 BLK 1	ACRES:	1.0600	LAND:	230,870
	PO BOX 671586	BELTWAY NORTH INDUSTRIAL PK AM	STATUS:	F1	IMPROV:	817,875
C	HOUSTON TX 77267-1586		MAP:	5364A	EXEMPT:	
			SITUS:	425 ALDINE BENDER RD	ASS VAL:	1,048,745
			MAIL ITEM:	355	2020 ANNUAL ASSMT:	1,755.81

ACCT NUMBER	OWNER	LEGAL DESCRIPTION	OTHER INFORMATION		TYPE	VALUATION
120-371-002-0001	PINTO REALTY DEV INC	RES B BLK 2	ACRES:	3.9624	LAND:	863,010
	3737 BUFFALO SPEEDWAY STE 1100	GREENS LANDING SEC 8	STATUS:	C2	IMPROV:	
U	HOUSTON TX 77098-3740		MAP:	5264D	EXEMPT:	
			SITUS:	WINDING BAYOU TRCE	ASS VAL:	863,010
			MAIL ITEM:	273	2020 ANNUAL ASSMT:	1,444.85
120-371-003-0001	PINTO REALTY DEV INC	RES C BLK 3	ACRES:	4.0670	LAND:	885,795
	3737 BUFFALO SPEEDWAY STE 1100	GREENS LANDING SEC 8	STATUS:	D2	IMPROV:	
U	HOUSTON TX 77098-3740		MAP:	5264D	EXEMPT:	
			SITUS:	GREENS LANDING DR	ASS VAL:	885,795
			MAIL ITEM:	273	2020 ANNUAL ASSMT:	1,483.00
120-371-003-0007	HUGH C KELLEY CREDIT SHELTER TRUST	RES C4 BLK 3	ACRES:	1.5230	LAND:	331,735
	PO BOX 21597	GREENS LANDING SEC 8	STATUS:	C2	IMPROV:	
C	BEAUMONT TX 77720-1597		MAP:	5264D	EXEMPT:	
			SITUS:	WINDING BAYOU TRACE	ASS VAL:	331,735
			MAIL ITEM:	168	2020 ANNUAL ASSMT:	555.39
120-515-001-0001	GCGMF AUGUSTA OWNER LLC	BLDGS 1 THRU 10 BLK 1	ACRES:	9.9143	LAND:	2,159,335
	GCGMF AUGUSTA TIC II III IV & V OWNER LLC	CRANBROOK AUGUSTA APT	STATUS:	B1	IMPROV:	19,186,490
C	2480 TIMES BLVD STE 214		MAP:	5266C	EXEMPT:	
	HOUSTON TX 77005-0000		SITUS:	12655 KUYKENDAHL RD	ASS VAL:	21,345,825
			MAIL ITEM:	132	2020 ANNUAL ASSMT:	35,737.18
120-587-001-0001	ANITA CENTER INC	RES A BLK 1	ACRES:	0.8631	LAND:	263,179
	PO BOX 940220	CASH RENT A CAR	STATUS:	F1	IMPROV:	671,723
U	HOUSTON TX 77094-7220		MAP:	5264D	EXEMPT:	
			SITUS:	181 W DYNA DR	ASS VAL:	934,902
			MAIL ITEM:	36	2020 ANNUAL ASSMT:	1,565.21
121-181-001-0001	COLUMBIA GREENS LP	RES	ACRES:	17.6397	LAND:	2,295,009
	PO BOX 295076	BLDG 1-11	STATUS:	B1	IMPROV:	5,750,580
C	KERRVILLE TX 78029-5076	COLUMBIA GREENS APARTMENTS	MAP:	5265A	EXEMPT:	
			SITUS:	832 W GREENS RD	ASS VAL:	8,045,589
			MAIL ITEM:	85	2020 ANNUAL ASSMT:	13,469.93
121-364-001-0004	GREENSPOINT REALTY LTD ET AL	RES B BLK 1	ACRES:	5.5880	LAND:	1,703,891
	18111 NORTH FWY STE 105	GREENS LANDING SEC 9	STATUS:	C2	IMPROV:	
C	HOUSTON TX 77090-4913		MAP:	5264B	EXEMPT:	
			SITUS:	11017 NORTH FWY	ASS VAL:	1,703,891
			MAIL ITEM:	147	2020 ANNUAL ASSMT:	2,852.65
121-364-002-0001	PLAZA AT GREENS LANDING I LP	RES A BLK 1	ACRES:	2.5860	LAND:	1,689,690
	4635 SOUTHWEST FRWY STE 950	GREENS LANDING SEC 9 R/P	STATUS:	F1	IMPROV:	1,688,241
U	HOUSTON TX 77027-7228		MAP:	5264B	EXEMPT:	
			SITUS:	10961 NORTH FWY	ASS VAL:	3,377,931
			MAIL ITEM:	274	2020 ANNUAL ASSMT:	5,655.33
122-184-001-0001	A & M PROPERTY SERVICES ET AL	RES A BLK 1	ACRES:	1.9870	LAND:	248,711
	8027 BAYOU FOREST DR	A & M BUSINESS PARK	STATUS:	F1	IMPROV:	698,816
U	HOUSTON TX 77088-4048		MAP:	5264D	EXEMPT:	
NC			SITUS:	11150 AIRLINE DR	ASS VAL:	947,527
			MAIL ITEM:	17	2020 ANNUAL ASSMT:	1,586.35
122-426-002-0001	PINTO REALTY DEV INC	RES B BLK 2	ACRES:	4.3920	LAND:	956,580
	3737 BUFFALO SPEEDWAY STE 1100	GREENS LANDING SEC 10	STATUS:	C2	IMPROV:	
U	HOUSTON TX 77098-3740		MAP:	5264D	EXEMPT:	
			SITUS:	TALL PINE VALLEY DR	ASS VAL:	956,580
			MAIL ITEM:	273	2020 ANNUAL ASSMT:	1,601.51

ACCT NUMBER	OWNER	LEGAL DESCRIPTION	OTHER INFORMATION		TYPE	VALUATION
122-426-003-0001	PINTO REALTY DEV INC	RES C BLK 3	ACRES:	3.9400	LAND:	858,130
	3737 BUFFALO SPEEDWAY STE 1100	GREENS LANDING SEC 10	STATUS:	C2	IMPROV:	
U	HOUSTON TX 77098-3740		MAP:	5264D	EXEMPT:	
			SITUS:	TALL PINE VALLEY DR	ASS VAL:	858,130
			MAIL ITEM:	273	2020 ANNUAL ASSMT:	1,436.68
122-437-001-0001	GENESIS INVESTORS GROUP	RES A BLK 1	ACRES:	4.5046	LAND:	784,880
	% JIMMY FETTERLY	C J WAREHOUSE	STATUS:	F1	IMPROV:	541,549
U	2026 BORTHWICK LN		MAP:	5164B	EXEMPT:	
	CONROE TX 77301-4320		SITUS:	2225 N SAM HOUSTON PKY W	ASS VAL:	1,326,429
			MAIL ITEM:	133	2020 ANNUAL ASSMT:	2,220.71
122-497-001-0001	R & R ENTERPRISES	RES A BLK 1	ACRES:	28.0299	LAND:	2,441,964
	16700 E HARDY RD STE B	BCAP NORTH	STATUS:	F1	IMPROV:	3,140,591
C	HOUSTON TX 77032-1188		MAP:	5365A	EXEMPT:	
			SITUS:	16602 E HARDY RD	ASS VAL:	5,582,555
			MAIL ITEM:	280	2020 ANNUAL ASSMT:	9,346.31
122-497-001-0002	R & R ENTERPRISES	RES A1 BLK 1	ACRES:	1.5577	LAND:	135,706
	16700 E HARDY RD STE B	BCAP NORTH	STATUS:	F1	IMPROV:	99,235
C	HOUSTON TX 77032-1188		MAP:	5365A	EXEMPT:	
			SITUS:	16602 E HARDY RD	ASS VAL:	234,941
			MAIL ITEM:	280	2020 ANNUAL ASSMT:	393.34
122-497-001-0003	R & R ENTERPRISES	RES A2 BLK 1	ACRES:	3.8986	LAND:	339,646
	16700 E HARDY RD STE B	BCAP NORTH	STATUS:	F1	IMPROV:	234,000
C	HOUSTON TX 77032-1188		MAP:	5365B	EXEMPT:	
			SITUS:	16602 E HARDY RD	ASS VAL:	573,646
			MAIL ITEM:	280	2020 ANNUAL ASSMT:	960.40
122-497-001-0004	R & R ENTERPRISES	RES A3 BLK 1	ACRES:	24.0900	LAND:	1,880,920
	16700 E HARDY RD STE B	BCAP NORTH	STATUS:	F1	IMPROV:	594,083
C	HOUSTON TX 77032-1188		MAP:	5366D	EXEMPT:	
			SITUS:	16602 E HARDY RD	ASS VAL:	2,475,003
			MAIL ITEM:	280	2020 ANNUAL ASSMT:	4,143.65
122-497-001-0005	R & R ENTERPRISES	RES B BLK 1	ACRES:	2.8698	LAND:	250,018
	16700 E HARDY RD STE B	BCAP NORTH	STATUS:	F1	IMPROV:	182,813
C	HOUSTON TX 77032-1188		MAP:	5366C	EXEMPT:	
			SITUS:	16602 E HARDY RD	ASS VAL:	432,831
			MAIL ITEM:	280	2020 ANNUAL ASSMT:	724.65
122-497-001-0006	WELLBORE INTEGRITY SOLUTIONS LLC	RES C BLK 1	ACRES:	3.2199	LAND:	252,470
	1310 RANKIN RD	BCAP NORTH	STATUS:	F2	IMPROV:	
U	HOUSTON TX 77073-4802		MAP:	5366C	EXEMPT:	
			SITUS:	16740 E HARDY RD	ASS VAL:	252,470
			MAIL ITEM:	354	2020 ANNUAL ASSMT:	422.69
122-497-002-0001	WELLBORE INTEGRITY SOLUTIONS LLC	RES D BLK 2	ACRES:	0.7633	LAND:	132,996
	1310 RANKIN RD	BCAP NORTH	STATUS:	F2	IMPROV:	
U	HOUSTON TX 77073-4802		MAP:	5365A	EXEMPT:	
			SITUS:	E HARDY RD	ASS VAL:	132,996
			MAIL ITEM:	354	2020 ANNUAL ASSMT:	222.66
122-534-001-0001	PARK ROW APARTMENTS LP	RES A BLK 1	ACRES:	15.3304	LAND:	2,536,027
	2121 KIRBY DR UNIT 68	BRITTMORE APARTMENTS AMEND	STATUS:	B1	IMPROV:	6,855,307
C	HOUSTON TX 77019-6066		MAP:	5364A	EXEMPT:	
			SITUS:	16101 IMPERIAL VALLEY DR	ASS VAL:	9,391,334
			MAIL ITEM:	265	2020 ANNUAL ASSMT:	15,722.97

ACCT NUMBER	OWNER	LEGAL DESCRIPTION	OTHER INFORMATION		TYPE	VALUATION
122-967-001-0002	AMG PINE HOLLOW LLC ET AL	RES A1 BLK 1	ACRES:	9.7675	LAND:	1,489,152
	100 GLENBOROUGH DR STE 1000	HARVEST TIME/GREENSPOINT	STATUS:	C2	IMPROV:	
U	HOUSTON TX 77067-3621		MAP:	5365A	EXEMPT:	
			SITUS:	IMPERIAL VALLEY DR	ASS VAL:	1,489,152
			MAIL ITEM:	35	2020 ANNUAL ASSMT:	2,493.14
122-980-001-0001	INDIGO HOUSTON 13921 NORTH FREEWAY LLC	RES A BLK 1	ACRES:	1.7659	LAND:	769,230
	13921 NORTH FWY	(PR YR IMPS 2018*1229800010004)	STATUS:	F1	IMPROV:	574,945
U	HOUSTON TX 77090-6915	I H 45 DEALERSHIP CENTRE	MAP:	5266D	EXEMPT:	
			SITUS:	14015 NORTH FWY	ASS VAL:	1,344,175
			MAIL ITEM:	171	2020 ANNUAL ASSMT:	2,250.42
123-107-001-0001	SOUTH KUYKENDAHL STORAGE LLC	RES A BLK 1	ACRES:	1.4400	LAND:	313,670
	14339 TORREY CHASE BLVD STE A	TRS 7A	STATUS:	F1	IMPROV:	1,403,003
U	HOUSTON TX 77014-1631	ABST 750 P SULLIVAN	MAP:	5266C	EXEMPT:	
		SRN	SITUS:	12921 KUYKENDAHL RD	ASS VAL:	1,716,673
			MAIL ITEM:	323	2020 ANNUAL ASSMT:	2,874.05
123-107-001-0002	MINT STORAGE NO 1 LTD	RES B BLK 1	ACRES:	1.5693	LAND:	205,077
	KAREN CHEN	SRN	STATUS:	C2	IMPROV:	
U	14451 CORNERSTONE VILLAGE DR STE 100		MAP:	5266C	EXEMPT:	
	HOUSTON TX 77014-1260		SITUS:	12921 KUYKENDAHL RD	ASS VAL:	205,077
			MAIL ITEM:	235	2020 ANNUAL ASSMT:	343.34
123-107-001-0003	NATARAJAN INTERESTS INC	RES B1 BLK 1	ACRES:	1.4089	LAND:	184,116
	3411 BLAKEWOOD CT	SRN	STATUS:	C2	IMPROV:	
U	HOUSTON TX 77068-1342		MAP:	5266C	EXEMPT:	
			SITUS:	KUYKENDAHL RD	ASS VAL:	184,116
			MAIL ITEM:	246	2020 ANNUAL ASSMT:	308.25
123-107-002-0001	NATARAJAN INTERESTS INC	RES C BLK 2	ACRES:	0.4104	LAND:	34,860
	3411 BLAKEWOOD CT	SRN	STATUS:	C2	IMPROV:	
U	HOUSTON TX 77063-0000		MAP:	5266C	EXEMPT:	
			SITUS:	KUYKENDAHL RD	ASS VAL:	34,860
			MAIL ITEM:	246	2020 ANNUAL ASSMT:	58.36
123-262-001-0001	MAMBO HOLDINGS LP	RES A BLK 1	ACRES:	0.9079	LAND:	593,205
	6101 AIRLINE DR	MAMBO HOLDINGS	STATUS:	F1	IMPROV:	486,180
U	HOUSTON TX 77076-4211		MAP:	5264D	EXEMPT:	
			SITUS:	10810 NORTH FWY	ASS VAL:	1,079,385
			MAIL ITEM:	222	2020 ANNUAL ASSMT:	1,807.11
124-109-001-0001	SMITH INTERNATIONAL INC	RES A BLK 1	ACRES:	12.3204	LAND:	966,020
	% MARK SEILS	SMITH INTERNATIONAL SEC 2	STATUS:	F2	IMPROV:	2,135,490
U	1310 RANKIN RD		MAP:	5366D	EXEMPT:	
	HOUSTON TX 77073-4802		SITUS:	16740 E HARDY RD	ASS VAL:	3,101,510
			MAIL ITEM:	319	2020 ANNUAL ASSMT:	5,192.55
124-165-001-0001	518 RANKIN CIRCLE N LLC	RES A BLK 1	ACRES:	1.5909	LAND:	277,200
	PO BOX 73345	CIRCLE NORTH	STATUS:	F1	IMPROV:	548,556
C	HOUSTON TX 77273-3345	FIVE HUNDRED EIGHTEEN RANKIN	MAP:	5266D	EXEMPT:	
			SITUS:	518 RANKIN CIR N	ASS VAL:	825,756
			MAIL ITEM:	15	2020 ANNUAL ASSMT:	1,382.48
124-165-001-0002	518 RANKIN CIRCLE N LLC	RES B BLK 1	ACRES:	1.4463	LAND:	252,000
	PO BOX 73345	CIRCLE NORTH	STATUS:	C2	IMPROV:	
C	HOUSTON TX 77273-3345	FIVE HUNDRED EIGHTEEN RANKIN	MAP:	5266D	EXEMPT:	
			SITUS:	RANKIN PARK DR	ASS VAL:	252,000
			MAIL ITEM:	15	2020 ANNUAL ASSMT:	421.90

	ACCT NUMBER	OWNER	LEGAL DESCRIPTION	OTHER INFORMATION		TYPE	VALUATION
	124-239-000-0001	FALLBROOK RANCH LTD	BLDGS 1 THRU 21	ACRES:	13.8100	LAND:	2,256,256
		% BARRY KAHN	FALLBROOK RANCH APARTMENTS	STATUS:	B1	IMPROV:	5,068,744
C		5325 KATY FWY STE 1		MAP:	5264C	EXEMPT:	
		HOUSTON TX 77007-2287		SITUS:	411 WEST RD	ASS VAL:	7,325,000
				MAIL ITEM:	115	2020 ANNUAL ASSMT:	12,263.52
	125-487-001-0001	BRISTOL APARTMENTS LP	BLDGS 1 THRU 12 26 27 BLK 1	ACRES:	6.9640	LAND:	1,061,739
		1500 N POST OAK RD STE 190	BRISTOL APTS	STATUS:	B1	IMPROV:	3,929,515
C		HOUSTON TX 77055-5487		MAP:	5265C	EXEMPT:	
				SITUS:	1303 GREENS PKY	ASS VAL:	4,991,254
				MAIL ITEM:	63	2020 ANNUAL ASSMT:	8,356.36
	125-487-002-0001	BRISTOL APARTMENTS LP	BLDGS 13 THRU 25 BLK 2	ACRES:	7.1316	LAND:	1,087,282
		1500 N POST OAK RD STE 190	BRISTOL APTS	STATUS:	B1	IMPROV:	3,853,759
C		HOUSTON TX 77055-5487		MAP:	5265C	EXEMPT:	
				SITUS:	1212 GRAND PLAZA DR	ASS VAL:	4,941,041
				MAIL ITEM:	63	2020 ANNUAL ASSMT:	8,272.29
	125-948-001-0001	MCLANE FOODSERVICE INC	RES A BLK 1	ACRES:	5.5480	LAND:	1,208,355
		PO BOX 6115	GREENS LANDING SEC 11	STATUS:	F1	IMPROV:	935,490
U		TEMPLE TX 76503-6115		MAP:	5264D	EXEMPT:	
				SITUS:	330 GREENS LANDING DR DR	ASS VAL:	2,143,845
				MAIL ITEM:	227	2020 ANNUAL ASSMT:	3,589.23
	126-728-004-0001	SHADY ACRES CHURCH OF CHRIST INC	RES A BLK 1	ACRES:	1.1742	LAND:	153,443
		PO BOX 38165	BRUNDAGE WOODS R/P	STATUS:	D2	IMPROV:	
U		HOUSTON TX 77238-8165		MAP:	5266A	EXEMPT:	
				SITUS:	BRUNDAGE DR	ASS VAL:	153,443
				MAIL ITEM:	313	2020 ANNUAL ASSMT:	256.89
	127-067-001-0003	ORR ROBERT C JR & TRUSTEE	RES A2 BLK 1	ACRES:	0.7166	LAND:	214,146
		5400 KATY FWY STE 100	REMINGTON RANCH COMMERCIAL TRACT 1	STATUS:	F1	IMPROV:	7,985
U		HOUSTON TX 77007-4343		MAP:	5266D	EXEMPT:	
				SITUS:	RANKIN RD	ASS VAL:	222,131
				MAIL ITEM:	257	2020 ANNUAL ASSMT:	371.89
	127-067-001-0007	JAMES WAYNE PROPERTIES INC	RES A4 BLK 1	ACRES:	0.7259	LAND:	252,960
		2608 N LAURENT ST	REMINGTON RANCH COMMERCIAL TRACT 1	STATUS:	F1	IMPROV:	519,147
U		VICTORIA TX 77901-4135		MAP:	5266D	EXEMPT:	
				SITUS:	657 RANKIN RD	ASS VAL:	772,107
				MAIL ITEM:	181	2020 ANNUAL ASSMT:	1,292.66
	127-229-001-0001	APTVO LLC	LT 1 BLK 1	ACRES:	7.6095	LAND:	1,325,880
		2205 AVENUE I STE 117	DAS RESERVE	STATUS:	B1	IMPROV:	9,803,139
C		ROSENBERG TX 77471-2651		MAP:	5364A	EXEMPT:	
				SITUS:	225 ALDINE BENDER DR	ASS VAL:	11,129,019
				MAIL ITEM:	38	2020 ANNUAL ASSMT:	18,632.20
	127-692-001-0001	LIBERTY PROPERTY LP	RES A BLK 1	ACRES:	7.2743	LAND:	1,584,345
		60 STATE ST STE 2200	S V GREENS CROSSING RP	STATUS:	F1	IMPROV:	9,815,655
C		BOSTON MA 02109-1884		MAP:	5265C	EXEMPT:	
				SITUS:	860 GREENS PKY	ASS VAL:	11,400,000
				MAIL ITEM:	211	2020 ANNUAL ASSMT:	19,085.88
	127-692-001-0003	LIBERTY PROPERTY LP	RES A1 BLK 1	ACRES:	14.1123	LAND:	3,073,660
		60 STATE ST STE 2200	S V GREENS CROSSING RP	STATUS:	F1	IMPROV:	18,198,040
C		BOSTON MA 02109-1884		MAP:	5265C	EXEMPT:	
				SITUS:	850 GREENS PKY	ASS VAL:	21,271,700
				MAIL ITEM:	211	2020 ANNUAL ASSMT:	35,613.08

ACCT NUMBER	OWNER	LEGAL DESCRIPTION	OTHER INFORMATION		TYPE	VALUATION
127-692-001-0004	LIBERTY PROPERTY LP	RES A2 BLK 1	ACRES:	8.5090	LAND:	1,853,260
	60 STATE ST STE 2200	S V GREENS CROSSING RP	STATUS:	F1	IMPROV:	7,461,852
C	BOSTON MA 02109-1884		MAP:	5265C	EXEMPT:	
			SITUS:	11201 GREENS CROSSING BL\	ASS VAL:	9,315,112
			MAIL ITEM:	211	2020 ANNUAL ASSMT:	15,595.36
128-161-001-0001	WS RANKIN CIRCLE LP	RES A BLK 1	ACRES:	0.8866	LAND:	154,480
	15120 NORTHWEST FWY STE 190	STEWART-RANKIN PARK	STATUS:	F1	IMPROV:	22,034
C	HOUSTON TX 77040-3205		MAP:	5266D	EXEMPT:	
			SITUS:	RANKIN RD	ASS VAL:	176,514
			MAIL ITEM:	360	2020 ANNUAL ASSMT:	295.52
128-161-001-0002	WS RANKIN CIRCLE LP	RES B BLK 1	ACRES:	0.8865	LAND:	154,460
	15120 NORTHWEST FWY STE 190	STEWART-RANKIN PARK	STATUS:	F1	IMPROV:	535,204
C	HOUSTON TX 77040-3205		MAP:	5266D	EXEMPT:	
			SITUS:	633 RANKIN CIR N	ASS VAL:	689,664
			MAIL ITEM:	360	2020 ANNUAL ASSMT:	1,154.64
128-161-001-0003	JACKSON FOUR LLC	RES C BLK 2	ACRES:	2.4981	LAND:	387,272
	4140 JACKSON ST	STEWART-RANKIN PARK	STATUS:	F1	IMPROV:	800,788
C	DENVER CO 80216-6524		MAP:	5266D	EXEMPT:	
			SITUS:	13704 RANKIN CIR	ASS VAL:	1,188,060
			MAIL ITEM:	180	2020 ANNUAL ASSMT:	1,989.05
128-577-001-0001	11818 AIRLINE DRIVE LLC	RES A BLK 1	ACRES:	0.9603	LAND:	292,817
	3200 WILCREST DR STE 430	AIRLINE PLAZA	STATUS:	F1	IMPROV:	1,251,700
C	HOUSTON TX 77042-6016		MAP:	5264B	EXEMPT:	
			SITUS:	11818 AIRLINE DR	ASS VAL:	1,544,517
			MAIL ITEM:	2	2020 ANNUAL ASSMT:	2,585.83
128-908-002-0001	INDUSTRIAL DEVELOPMENT INTERNATIONAL	RES E BLK 2	ACRES:	1.8440	LAND:	80,325
	% IDI GAZELEY TAX MANAGER	GREENSPOINT BUSINESS CENTER	STATUS:	C2	IMPROV:	
U	PO BOX 2240		MAP:	5364A	EXEMPT:	
	FARMINGTON HILLS MI 48333-2240		SITUS:	IMPERIAL VALLEY DR	ASS VAL:	80,325
			MAIL ITEM:	174	2020 ANNUAL ASSMT:	134.48
128-908-002-0002	PALWASHA INC	RES F BLK 1	ACRES:	3.8230	LAND:	666,116
	15110 MINTZ LN	GREENSPOINT BUSINESS CENTER	STATUS:	F1	IMPROV:	2,343,140
C	HOUSTON TX 77014-1412		MAP:	5364A	EXEMPT:	
NC			SITUS:	16271 IMPERIAL VALLEY DR	ASS VAL:	3,009,256
			MAIL ITEM:	261	2020 ANNUAL ASSMT:	5,038.10
128-908-002-0003	INDUSTRIAL DEVELOPMENT INTERNATIONAL	RES G BLK 1	ACRES:	0.7830	LAND:	34,107
	% IDI GAZELEY TAX MANAGER	GREENSPOINT BUSINESS CENTER	STATUS:	C2	IMPROV:	
U	PO BOX 2240		MAP:	5364A	EXEMPT:	
	FARMINGTON HILLS MI 48333-2240		SITUS:	IMPERIAL VALLEY DR	ASS VAL:	34,107
			MAIL ITEM:	174	2020 ANNUAL ASSMT:	57.10
129-429-001-0001	LANGWICK SENIOR RESIDENCES LP	RES A BLK 1	ACRES:	9.0190	LAND:	1,375,035
	11824 JOLLYVILLE RD STE 502	(BLDGS 1-5)	STATUS:	B1	IMPROV:	3,441,434
U	AUSTIN TX 78759-2356	(POLLUTION CONTROL*1294290010003)	MAP:	5365A	EXEMPT:	
		LANGWICK SENIOR APTS	SITUS:	955 LANGWICK DR	ASS VAL:	4,816,469
			MAIL ITEM:	205	2020 ANNUAL ASSMT:	8,063.73
129-798-001-0001	RUBIO CAMELIA	RES A BLK 1	ACRES:	1.1900	LAND:	159,344
	MARBL	ALL FLOORS ESTATES	STATUS:	F1	IMPROV:	512,838
U	607 RANKIN CIR N		MAP:	5266D	EXEMPT:	
	HOUSTON TX 77073-4309		SITUS:	607 RANKIN CIR N	ASS VAL:	672,182
			MAIL ITEM:	301	2020 ANNUAL ASSMT:	1,125.37

ACCT NUMBER	OWNER	LEGAL DESCRIPTION	OTHER INFORMATION		TYPE	VALUATION
130-062-001-0001	MSH PROPERTIES LLC	RES A BLK 1	ACRES:	0.7931	LAND:	138,188
	14327 BROADGREEN DR	STEWART RANKIN PARK SEC 2	STATUS:	F1	IMPROV:	595,922
C	HOUSTON TX 77079-6604		MAP:	5266D	EXEMPT:	
			SITUS:	519 RANKIN CIR N	ASS VAL:	734,110
			MAIL ITEM:	243	2020 ANNUAL ASSMT:	1,229.05
130-062-002-0002	GRIMM JAMES H	RES B1 BLK 2	ACRES:	0.9183	LAND:	160,004
	615 RANKIN CIR N	(PR YR IMPS 2014*1300620020004)	STATUS:	F1	IMPROV:	193,578
C	HOUSTON TX 77073-4309	STEWART RANKIN PARK SEC 2	MAP:	5266D	EXEMPT:	
			SITUS:	615 RANKIN CIR N	ASS VAL:	353,582
			MAIL ITEM:	148	2020 ANNUAL ASSMT:	591.97
130-062-002-0003	AVILES RAFUL	RES B & B1-A BLK 2	ACRES:	1.9820	LAND:	345,344
	25910 BOURGAIN DR	STEWART RANKIN PARK SEC 2	STATUS:	C2	IMPROV:	
C	TOMBALL TX 77377-7232		MAP:	5266D	EXEMPT:	
			SITUS:	RANKIN CIR N	ASS VAL:	345,344
			MAIL ITEM:	46	2020 ANNUAL ASSMT:	578.17
130-183-001-0004	INDUSTRIAL DEVELOPMENT INTERNATIONAL	RES A2 BLK 1	ACRES:	4.1240	LAND:	179,641
	% IDI GAZELEY TAX MANAGER	GREENSPOINT BUSINESS CENTER SEC 2	STATUS:	C2	IMPROV:	
U	PO BOX 2240		MAP:	5365C	EXEMPT:	
	FARMINGTON HILLS MI 48333-2240		SITUS:	ESPLANADE BLVD	ASS VAL:	179,641
			MAIL ITEM:	174	2020 ANNUAL ASSMT:	300.75
130-355-001-0002	411 RANKIN RD N HOUSTON LLC	RES B BLK 1	ACRES:	1.8000	LAND:	261,360
	411 RANKIN CIR N	STEWART RANKIN PARK SEC 3	STATUS:	F1	IMPROV:	447,685
C	HOUSTON TX 77073-4313		MAP:	5266D	EXEMPT:	
			SITUS:	411 RANKIN CIR N	ASS VAL:	709,045
			MAIL ITEM:	13	2020 ANNUAL ASSMT:	1,187.08
130-355-001-0004	BRENHAM AA HOLDINGS LLC	RES C1	ACRES:	0.0000	LAND:	99,896
	PO BOX 1950	STEWART RANKIN PARK SEC 3	STATUS:	F1	IMPROV:	302,277
C	BRENHAM TX 77834-1950		MAP:	5266D	EXEMPT:	
			SITUS:	406 RANKIN CIR N	ASS VAL:	402,173
			MAIL ITEM:	61	2020 ANNUAL ASSMT:	673.32
130-579-001-0001	PARK 8 HOUSTON II LLC	RES A BLK 1	ACRES:	5.6746	LAND:	1,297,727
	7880 SAN FELIPE ST STE 205	INTERSTATE 45 NORTH AT BELTWAY 8 SWQ	STATUS:	C2	IMPROV:	
U	HOUSTON TX 77063-1626		MAP:	5265D	EXEMPT:	
			SITUS:	N SAM HOUSTON PKY W	ASS VAL:	1,297,727
			MAIL ITEM:	264	2020 ANNUAL ASSMT:	2,172.65
131-120-001-0001	MSH PROPERTIES LLC	RES A BLK 1	ACRES:	1.9833	LAND:	304,468
	14327 BROADGREEN DR	MSH PROPERTIES RANKIN PARK	STATUS:	F1	IMPROV:	1,109,500
C	HOUSTON TX 77079-6604		MAP:	5266D	EXEMPT:	
			SITUS:	523 RANKIN CIR N	ASS VAL:	1,413,968
			MAIL ITEM:	243	2020 ANNUAL ASSMT:	2,367.27
131-848-001-0001	J & S MASON ENTERPRISES LLC	RES A BLK 1	ACRES:	0.9885	LAND:	172,236
	PO BOX 670687	RANKIN PARK TRACT 9	STATUS:	F1	IMPROV:	490,421
C	HOUSTON TX 77267-0687		MAP:	5266D	EXEMPT:	
NC			SITUS:	505 RANKIN CIR N	ASS VAL:	662,657
			MAIL ITEM:	179	2020 ANNUAL ASSMT:	1,109.42
131-848-001-0002	APDRA CONSTRUCTION MGMT LLC	RES A1 BLK 1	ACRES:	0.9885	LAND:	172,236
	1130 ENCLAVE PKWY	RANKIN PARK TRACT 9	STATUS:	F1	IMPROV:	519,229
U	HOUSTON TX 77077-1606		MAP:	5266D	EXEMPT:	
			SITUS:	507 RANKIN CIR N	ASS VAL:	691,465
			MAIL ITEM:	37	2020 ANNUAL ASSMT:	1,157.65

ACCT NUMBER	OWNER	LEGAL DESCRIPTION	OTHER INFORMATION		TYPE	VALUATION
131-900-001-0001	COLE AA HOUSTON TX LLC	RES A BLK 1	ACRES:	1.0030	LAND:	262,146
	C/O RYAN LLC	ADVANCE AUTO PARTS GREENBRIAR	STATUS:	F1	IMPROV:	600,575
C	PO BOX 460369		MAP:	5365A	EXEMPT:	
	HOUSTON TX 77056-8369		SITUS:	12567 IMPERIAL VALLEY DR	ASS VAL:	862,721
			MAIL ITEM:	83	2020 ANNUAL ASSMT:	1,444.37
132-184-001-0001	SUNOCO PIPELINE LP	RES A BLK 1	ACRES:	58.4703	LAND:	5,093,932
	ATTN: VICE PRESIDENT & GENERAL COUNSEL	ALDINE STATION	STATUS:	J6	IMPROV:	
C	3801 W CHESTER PIKE		MAP:	5364A	EXEMPT:	
	NEWTOWN SQUARE PA 19073-2320		SITUS:	ALDINE BENDER RD	ASS VAL:	5,093,932
			MAIL ITEM:	327	2020 ANNUAL ASSMT:	8,528.26
132-184-002-0001	SUNOCO PIPELINE LP	RES B BLK 2	ACRES:	0.8331	LAND:	108,870
	ATTN: VICE PRESIDENT & GENERAL COUNSEL	ALDINE STATION	STATUS:	J6	IMPROV:	
C	3801 W CHESTER PIKE		MAP:	5365D	EXEMPT:	
	NEWTOWN SQUARE PA 19073-2320		SITUS:	W HARDY RD	ASS VAL:	108,870
			MAIL ITEM:	327	2020 ANNUAL ASSMT:	182.27
132-578-001-0001	METAX USA LLC	RES A BLK 1	ACRES:	1.4970	LAND:	205,078
	421 RANKIN CIRCLE N	RANKIN NORTH BUSINESS PARK SEC 1	STATUS:	F1	IMPROV:	1,180,863
C	HOUSTON TX 77073-4313		MAP:	5266D	EXEMPT:	
			SITUS:	421 RANKIN CIR N	ASS VAL:	1,385,941
			MAIL ITEM:	232	2020 ANNUAL ASSMT:	2,320.34
132-578-001-0002	VIGAVI REALTY LLC	RES A1 BLK 1	ACRES:	1.4130	LAND:	195,125
	3040 POST OAK BLVD STE 1775	RANKIN NORTH BUSINESS PARK SEC 1	STATUS:	F1	IMPROV:	755,621
C	HOUSTON TX 77056-6544		MAP:	5266D	EXEMPT:	
			SITUS:	415 RANKIN CIR N	ASS VAL:	950,746
			MAIL ITEM:	349	2020 ANNUAL ASSMT:	1,591.74
134-057-001-0002	LAYNE CROSSING INDUSTRIAL LLC	RES B BLK 1	ACRES:	5.6812	LAND:	309,341
	BILLBOX# V0022397I7179501	GREENS CROSSING OFFICE PARK AMEND	STATUS:	C2	IMPROV:	
U	PO BOX 7517		MAP:	5265D	EXEMPT:	
	HICKSVILLE NY 11802-7517		SITUS:	BELTLINE RD	ASS VAL:	309,341
			MAIL ITEM:	209	2020 ANNUAL ASSMT:	517.90
134-246-001-0002	TAHA DEVELOPMENT LLC	RES B BLK 1	ACRES:	6.5456	LAND:	855,378
	14213 PUNTA BONAIRE DR	RANKIN SPEARS BUSINESS PARK	STATUS:	C2	IMPROV:	
U	CORPUS CHRISTI TX 78418-6519		MAP:	5266C	EXEMPT:	
			SITUS:	RANKIN RD	ASS VAL:	855,378
			MAIL ITEM:	330	2020 ANNUAL ASSMT:	1,432.07
135-176-001-0001	TEACHERS INSURANCE & ANNUITY ASSOC	RES A BLK 1	ACRES:	14.3487	LAND:	3,125,145
	C/O NUVEEN	PLAZA VERDE BUILDINGS	STATUS:	F1	IMPROV:	16,417,818
C	PO BOX 30428		MAP:	5264B	EXEMPT:	
NC	CHARLOTTE NC 28230-0000		SITUS:	433 PLAZA VERDE DR	ASS VAL:	19,542,963
			MAIL ITEM:	332	2020 ANNUAL ASSMT:	32,718.83
135-348-001-0001	TEACHERS INSURANCE & ANNUITY ASSOC	RES A BLK 1	ACRES:	29.0800	LAND:	6,333,620
	C/O NUVEEN	GREENS CROSSING DISTRIBUTION CENTER	STATUS:	F1	IMPROV:	39,836,066
C	PO BOX 30428		MAP:	5264A	EXEMPT:	
	CHARLOTTE NC 28230-0000		SITUS:	10565 GREENS CROSSING RD	ASS VAL:	46,169,686
			MAIL ITEM:	332	2020 ANNUAL ASSMT:	77,297.29
135-489-001-0001	PLD USLV GREENS CROSSING DC LP	RES A BLK 1	ACRES:	9.0880	LAND:	1,979,365
	C/O PROLOGIS LP RE TAX	GREENS LANDING VICTORY PACKAGING	STATUS:	F1	IMPROV:	12,949,968
C	1800 WAZEE ST STE 500	FACILITY	MAP:	5264D	EXEMPT:	
	DENVER CO 80202-2526		SITUS:	302 WEST RD	ASS VAL:	14,929,333
			MAIL ITEM:	275	2020 ANNUAL ASSMT:	24,994.69

ACCT NUMBER	OWNER	LEGAL DESCRIPTION	OTHER INFORMATION		TYPE	VALUATION
135-795-001-0001	EK RANKIN LP	RES A BLK 1	ACRES:	0.9762	LAND:	63,260
	9805 KATY FREEWAY # 800	EK RANKIN	STATUS:	F1	IMPROV:	
C	HOUSTON TX 77024-1271		MAP:	5266D	EXEMPT:	
AC			SITUS:	533 RANKIN DR	ASS VAL:	63,260
			MAIL ITEM:	104	2020 ANNUAL ASSMT:	105.91
135-795-001-0005	ECC BUILDING LLC	RES A3 BLK 1	ACRES:	0.4525	LAND:	98,555
	25775 OAK RIDGE DR	EK RANKIN	STATUS:	F1	IMPROV:	427,090
C	SPRING TX 77380-2075		MAP:	5266D	EXEMPT:	
NC			SITUS:	541 RANKIN RD	ASS VAL:	525,645
			MAIL ITEM:	102	2020 ANNUAL ASSMT:	880.03
135-795-001-0006	UNSPEAKABLE MEDIA LLC	RES A4 BLK 1	ACRES:	0.5942	LAND:	129,410
	533 RANKIN RD	EK RANKIN	STATUS:	F1	IMPROV:	307,934
C	HOUSTON TX 77073-4501		MAP:	5266D	EXEMPT:	
AN			SITUS:	RANKIN DR	ASS VAL:	437,344
			MAIL ITEM:	340	2020 ANNUAL ASSMT:	732.20
135-795-001-0007	EK RANKIN LP	RES A5 BLK 1	ACRES:	0.4699	LAND:	102,335
	9805 KATY FREEWAY #800	EK RANKIN	STATUS:	F1	IMPROV:	282,945
C	HOUSTON TX 77024-0000		MAP:	5266D	EXEMPT:	
AN			SITUS:	537 RANKIN RD	ASS VAL:	385,280
			MAIL ITEM:	104	2020 ANNUAL ASSMT:	645.04
135-934-001-0001	620 RANKIN CIRCLE NORTH LLC	RES A BLK 1	ACRES:	2.3496	LAND:	367,400
	252 LAKESIDE HILLS DR	WINNING WAY	STATUS:	F1	IMPROV:	1,586,765
U	MONTGOMERY TX 77316-6953		MAP:	5266D	EXEMPT:	
			SITUS:	620 RANKIN CIR	ASS VAL:	1,954,165
			MAIL ITEM:	16	2020 ANNUAL ASSMT:	3,271.66
135-952-001-0002	1924 ALDINE WESTERN LLC	RES A1 BLK 1	ACRES:	3.7190	LAND:	484,230
	5608 PARKCREST DR STE 325	NORTHSIDE INDUSTRIAL PARK SEC 2	STATUS:	F1	IMPROV:	3,664,458
U	AUSTIN TX 78731-4987		MAP:	5164B	EXEMPT:	
			SITUS:	1924 ALDINE WESTERN RD	ASS VAL:	4,148,688
			MAIL ITEM:	6	2020 ANNUAL ASSMT:	6,945.73
135-981-001-0001	ASHTON SPENCER	RES A BLK 1	ACRES:	6.3730	LAND:	832,824
	13511 GREENLOW DR	DNJS RESERVE ON RANKIN ROAD	STATUS:	F1	IMPROV:	1,317
U	HOUSTON TX 77067-3235		MAP:	5266C	EXEMPT:	
NC			SITUS:	851 W RANKIN RD	ASS VAL:	834,141
			MAIL ITEM:	42	2020 ANNUAL ASSMT:	1,396.52
135-982-001-0003	ASHTON SPENCER	RES A1 BLK 1	ACRES:	2.5000	LAND:	196,020
	11777 WILLOWRIDGE CIR	ASHTON RESERVE ON RANKIN ROAD	STATUS:	F1	IMPROV:	1,504,234
C	CONROE TX 77304-5023		MAP:	5266C	EXEMPT:	
			SITUS:	13511 GREENLOW DR	ASS VAL:	1,700,254
			MAIL ITEM:	41	2020 ANNUAL ASSMT:	2,846.57
136-967-001-0001	MA AGASI LLC	RES A BLK 1	ACRES:	2.0001	LAND:	696,992
	12418 CEDAR BREAKS CT	(PR YR IMPS 2019*1369670010002)	STATUS:	F1	IMPROV:	1,731,280
C	HUMBLE TX 77346-4058	MA AGASI PLACE	MAP:	5266D	EXEMPT:	
			SITUS:	13033 NORTH FWY	ASS VAL:	2,428,272
			MAIL ITEM:	218	2020 ANNUAL ASSMT:	4,065.41
137-067-001-0001	FREEDOM FUEL PBP LLC	RES A BLK 1	ACRES:	3.0000	LAND:	686,070
	6002 DEBBIELOU GARDENS DR	FREEDOM FUEL PBP	STATUS:	F1	IMPROV:	208,558
U	HOUSTON TX 77034-2900		MAP:	5264B	EXEMPT:	
			SITUS:	303 FALLBROOK DR	ASS VAL:	894,628
			MAIL ITEM:	125	2020 ANNUAL ASSMT:	1,497.79

ACCT NUMBER	OWNER	LEGAL DESCRIPTION	OTHER INFORMATION		TYPE	VALUATION
137-693-001-0001	P8 / PARK 8 PROPCO LLC	RES A BLK 1	ACRES:	17.2050	LAND:	4,496,700
	TWO SEAPORT LN	PARK 8 HOUSTON	STATUS:	F1	IMPROV:	12,238,000
C	BOSTON MA 02210-2001		MAP:	5265D	EXEMPT:	
NC			SITUS:	11945 NORTH FWY	ASS VAL:	16,734,700
			MAIL ITEM:	259	2020 ANNUAL ASSMT:	28,017.23
137-717-001-0001	T&R LODGING GROUP LLC	RES A BLK 1	ACRES:	1.2169	LAND:	481,330
	14575 NORTH FWY	T & R LODGING GROUP LLC	STATUS:	F1	IMPROV:	1,002,402
U	HOUSTON TX 77090-6807		MAP:	5266B	EXEMPT:	
			SITUS:	14555 NORTH FWY	ASS VAL:	1,483,732
			MAIL ITEM:	329	2020 ANNUAL ASSMT:	2,484.06
137-899-001-0001	MH HOUSTON REALTY LTD	RES A BLK 1	ACRES:	13.6910	LAND:	5,963,800
	11750 KATY FWY STE 1300	MAK HAIK AUTOMOTIVE I45 DODGE	STATUS:	F1	IMPROV:	2,784,706
C	HOUSTON TX 77079-1267		MAP:	5264B	EXEMPT:	
			SITUS:	11000 NORTH FWY	ASS VAL:	8,748,506
			MAIL ITEM:	233	2020 ANNUAL ASSMT:	14,646.75
138-286-001-0001	USEF RELP HOUSTON LLC	RES A BLK 1	ACRES:	60.7100	LAND:	13,222,640
	PO BOX 80416	(IMPS*1382860010002)	STATUS:	F2	IMPROV:	
U	SEATTLE WA 98108-0416	PINTO BUSINESS PARK DISTRIBUTION CENT	MAP:	5264A	EXEMPT:	
			SITUS:	10550 ELLA BLVD	ASS VAL:	13,222,640
			MAIL ITEM:	344	2020 ANNUAL ASSMT:	22,137.34
138-286-001-0002	USEF RELP HOUSTON LLC	RES A (IMPS ONLY)	ACRES:	0.0000	LAND:	
	PO BOX 80416	(LAND*1382860010001)	STATUS:	F2	IMPROV:	131,655,650
U	SEATTLE WA 98108-0416	TAX ABATEMENT	MAP:	5264A	EXEMPT:	
		PINTO BUSINESS PARK DISTRIBUTION CENT	SITUS:	10550 ELLA BLVD	ASS VAL:	131,655,650
			MAIL ITEM:	344	2020 ANNUAL ASSMT:	220,417.89
138-502-001-0001	USEF RELP HOUSTON LLC	RES A BLK 1	ACRES:	8.1550	LAND:	1,776,160
	9830 COLONNADE BLVD STE 600	PINTO BUSINESS PARK OVERFLOW PARKIN(	STATUS:	F2	IMPROV:	
C	SAN ANTONIO TX 78230-2209		MAP:	5264A	EXEMPT:	
			SITUS:	10550 ELLA BLVD	ASS VAL:	1,776,160
			MAIL ITEM:	343	2020 ANNUAL ASSMT:	2,973.65
138-528-001-0002	MOUAYAD DEVELOPMENT LLC	RES A1 BLK 1	ACRES:	1.0000	LAND:	130,680
	400 W CRONELL AVE	COUNTY INVESTMENTS NORTHBOROUGH	STATUS:	C2	IMPROV:	
C	MCALLEN TX 78504-0583		MAP:	5266C	EXEMPT:	
			SITUS:	ELLA BLVD	ASS VAL:	130,680
			MAIL ITEM:	241	2020 ANNUAL ASSMT:	218.78
139-423-001-0001	BAFCO IV LLC	RES A BLK 1	ACRES:	1.8530	LAND:	1,210,755
	310 SOUTH ST	WEST ROAD SQUARE	STATUS:	F1	IMPROV:	1,268,054
C	MORRISTOWN NJ 07960-7355		MAP:	5264D	EXEMPT:	
			SITUS:	165 WEST RD	ASS VAL:	2,478,809
			MAIL ITEM:	47	2020 ANNUAL ASSMT:	4,150.02
139-926-001-0001	TEXAS PETROLEUM GROUP LLC #571	RES A BLK 1	ACRES:	1.1740	LAND:	613,668
	11111 WILCREST GREEN DR STE 100	ALDINE BENDER TPG	STATUS:	F1	IMPROV:	1,188,102
C	HOUSTON TX 77042-4739		MAP:	5264B	EXEMPT:	
NC			SITUS:	10 ALDINE BENDER RD	ASS VAL:	1,801,770
			MAIL ITEM:	334	2020 ANNUAL ASSMT:	3,016.52
140-090-001-0001	DESERT SIERRA HOUSTON LLC	RES A BLK 1	ACRES:	11.7800	LAND:	2,565,685
	15853 OLDEN ST	DESERT SIERRA HOUSTON RESERVE	STATUS:	F1	IMPROV:	7,584,315
C	SYLMAR CA 91342-1249		MAP:	5264B	EXEMPT:	
			SITUS:	303 GILLESPIE RD	ASS VAL:	10,150,000
			MAIL ITEM:	92	2020 ANNUAL ASSMT:	16,993.13

ACCT NUMBER	OWNER	LEGAL DESCRIPTION	OTHER INFORMATION		TYPE	VALUATION
140-152-001-0001	MKSN INVESTMENTS LLC	RES A BLK 1	ACRES:	1.3142	LAND:	286,223
	644 MAXEY RD STE C	KUYKENDAHL RETAIL PLAZA	STATUS:	F1	IMPROV:	
C	HOUSTON TX 77013-5900		MAP:	5266A	EXEMPT:	
			SITUS:	13075 KUYKENDAHL RD	ASS VAL:	286,223
			MAIL ITEM:	237	2020 ANNUAL ASSMT:	479.19
140-389-001-0001	JIF I45 NORTH HOUSTON LLC	RES A BLK 1	ACRES:	14.2200	LAND:	2,867,990
	% ADRIENNE LACOSTE	PINTO JOHNSON INDUSTRIAL PROPERTIES	STATUS:	F1	IMPROV:	15,340,710
C	PO BOX 3524		MAP:	5264B	EXEMPT:	
NC	SPARTANBURG SC 29304-3524		SITUS:	10484 GREENS CROSSING BL\	ASS VAL:	18,208,700
			MAIL ITEM:	187	2020 ANNUAL ASSMT:	30,485.01
140-560-001-0001	MAGELLAN PIPELINE HOLDING LLC	RES A BLK 1	ACRES:	6.5070	LAND:	566,890
	PROPERTY TAX DEPARTMENT	ALDINE CONTAINMENT STATION	STATUS:	D2	IMPROV:	
U	PO BOX 22186		MAP:	5365C	EXEMPT:	
AN	TULSA OK 74121-2186		SITUS:	ALDINE BENDER RD	ASS VAL:	566,890
			MAIL ITEM:	219	2020 ANNUAL ASSMT:	949.09
140-618-001-0001	BUCKEYE CORRUGATED INC	RES A BLK 1	ACRES:	13.8900	LAND:	3,025,240
	822 KUMHO DRIVE SUITE 400	PINTO CORNER RESERVE AT FALLBROOK AI	STATUS:	F1	IMPROV:	16,126,407
C	AKRON OH 44333-9298		MAP:	5264C	EXEMPT:	
NC			SITUS:	10343 ELLA BLVD	ASS VAL:	19,151,647
			MAIL ITEM:	64	2020 ANNUAL ASSMT:	32,063.69
140-762-001-0001	LAYNE CROSSING INDUSTRIAL LLC	RES A BLK 1	ACRES:	5.1000	LAND:	1,110,780
	BILLBOX V0022397-I7179503	LAYNE CROSSING WEST	STATUS:	F1	IMPROV:	3,014,470
C	PO BOX 7517		MAP:	5265D	EXEMPT:	
NC	HICKSVILLE NY 11802-7517		SITUS:	11122 BELTLINE RD	ASS VAL:	4,125,250
			MAIL ITEM:	209	2020 ANNUAL ASSMT:	6,906.49
140-762-001-0002	LAYNE CROSSING INDUSTRIAL LLC	RES B BLK 1	ACRES:	5.0690	LAND:	1,104,030
	BILLBOX# V0022397-I7179504	LAYNE CROSSING WEST	STATUS:	F1	IMPROV:	2,089,085
C	PO BOX 7517		MAP:	5265D	EXEMPT:	
NC	HICKSVILLE NY 11802-7517		SITUS:	11102 BELTLINE RD	ASS VAL:	3,193,115
			MAIL ITEM:	209	2020 ANNUAL ASSMT:	5,345.91
140-763-001-0001	LAYNE CROSSING INDUSTRIAL LLC	RES A BLK 1	ACRES:	2.5730	LAND:	560,400
	C/O CHI/ACQUISITIONS LP	LAYNE CROSSING EAST	STATUS:	C2	IMPROV:	
U	820 GESSNER RD STE 760		MAP:	5265D	EXEMPT:	
AN	HOUSTON TX 77024-4486		SITUS:		ASS VAL:	560,400
			MAIL ITEM:	210	2020 ANNUAL ASSMT:	938.22
140-763-001-0002	LAYNE CROSSING INDUSTRIAL LLC	RES B BLK 1	ACRES:	5.5770	LAND:	1,214,670
	BILLBOX V0022397-I7179505	LAYNE CROSSING EAST	STATUS:	F1	IMPROV:	3,410,330
C	PO BOX 7517		MAP:	5265D	EXEMPT:	
NC	HICKSVILLE NY 11802-7517		SITUS:	11123 BELTLINE RD	ASS VAL:	4,625,000
			MAIL ITEM:	209	2020 ANNUAL ASSMT:	7,743.18
140-763-001-0003	LAYNE CROSSING INDUSTRIAL LLC	RES C BLK 1	ACRES:	11.2930	LAND:	2,459,615
	C/O CHI/ACQUISITIONS LP	LAYNE CROSSING EAST	STATUS:	F1	IMPROV:	7,790,885
C	820 GESSNER RD STE 760		MAP:	5265D	EXEMPT:	
NC	HOUSTON TX 77024-4486		SITUS:	11125 BELTLINE RD	ASS VAL:	10,250,500
			MAIL ITEM:	210	2020 ANNUAL ASSMT:	17,161.39
140-763-001-0004	LAYNE CROSSING INDUSTRIAL LLC	RES D BLK 1	ACRES:	4.7650	LAND:	1,037,815
	C/O CHI/ACQUISITIONS LP	LAYNE CROSSING EAST	STATUS:	F1	IMPROV:	4,987,435
C	820 GESSNER RD STE 760		MAP:	5265D	EXEMPT:	
NC	HOUSTON TX 77024-4486		SITUS:	11135 BELTLINE RD	ASS VAL:	6,025,250
			MAIL ITEM:	210	2020 ANNUAL ASSMT:	10,087.47

ACCT NUMBER	OWNER	LEGAL DESCRIPTION	OTHER INFORMATION		TYPE	VALUATION
140-763-001-0005	LAYNE CROSSING INDUSTRIAL LLC	RES E BLK 1	ACRES:	5.1540	LAND:	1,122,540
	BILLBOX# V0022397-I7179502	LAYNE CROSSING EAST	STATUS:	F1	IMPROV:	3,367,257
C	PO BOX 7517		MAP:	5265D	EXEMPT:	
NC	HICKSVILLE NY 11802-7517		SITUS:	11142 BELTLINE RD	ASS VAL:	4,489,797
			MAIL ITEM:	209	2020 ANNUAL ASSMT:	7,516.82
140-917-001-0001	INDIGO HOUSTON 13921 NORTH FREEWAY LLC	RES A BLK 1	ACRES:	1.7120	LAND:	745,750
	840 GESSNER RD STE 950	INDIGO AND PON NORTH AMERICA FACILITIE	STATUS:	F1	IMPROV:	2,218,497
C	HOUSTON TX 77024-4593		MAP:	5266D	EXEMPT:	
NC			SITUS:	13801 NORTH FWY	ASS VAL:	2,964,247
			MAIL ITEM:	172	2020 ANNUAL ASSMT:	4,962.74
140-951-001-0001	COCA-COLA SOUTHWEST BEVERAGES LLC	RES A BLK 1	ACRES:	145.6200	LAND:	28,544,432
	14185 DALLAS PKWY STE 1300	COCA COLA SOUTHWEST BEVERAGES NORT	STATUS:	F2	IMPROV:	92,000,000
C	DALLAS TX 75254-1341		MAP:	5264D	EXEMPT:	
AN			SITUS:	DEER TRAIL DR	ASS VAL:	120,544,432
			MAIL ITEM:	82	2020 ANNUAL ASSMT:	201,815.49
150-307-001-0001	JCB HOUSTON REAL ESTATE LLC	RES A BLK 1	ACRES:	10.8200	LAND:	3,299,233
	2000 BAMFORD BLVD	PINTO JCB RESERVE	STATUS:	F1	IMPROV:	132,000
C	POOLER GA 31322-9504		MAP:	5264B	EXEMPT:	
NC			SITUS:	11211 NORTH FWY	ASS VAL:	3,431,233
			MAIL ITEM:	184	2020 ANNUAL ASSMT:	5,744.57

Exhibit 6

Service, Improvement and Assessment Plan
(2030 Plan)



Service, Improvement and Assessment Plan



Adopted December 7, 2006

Greater Greenspoint Management District 2030 Plan

16945 Northchase Drive, Suite 1900 • Houston, TX 77060
Phone: 281-874-2131 • Fax: 281-874-2151
www.greenspoint.org

OUR VISION

Greenspoint is a well planned, high quality community, integrating regional and metropolitan commercial development with a stable, desirable residential neighborhood.

OUR MISSION

Greater Greenspoint – Attracting the best in commercial and residential life to our appealing, safe, accessible and green activity center.

OUR STATEMENT OF PURPOSE

The Greater Greenspoint Management District is a municipal entity created to ensure economic prosperity for Greenspoint's businesses and an exceptional quality of life for its employees and residents.

The District advocates for the Greenspoint area, partnering with public and private sectors to attract quality growth and development by providing services and amenities that enhance our property values and our attractiveness as a place to live, work, visit or invest.

TABLE OF CONTENTS

SERVICE, IMPROVEMENT AND ASSESSMENT PLAN **PAGE**

EXECUTIVE SUMMARY 3

INTRODUCTION 8
- Preface 8
- Historical Perspective 8
- Table 1: Leveraging Partnerships To Enhance Greenspoint's Service Improvements 9

PREPARING FOR THE FUTURE 10
- The Next 25 Years 10
- Addressing Our Challenges and Opportunities 10
- Continuing Our Vision 10

THE GREATER GREENSPOINT DISTRICT 2030 PLAN 11
- Public Safety 11
- Planning & Infrastructure 13
- Field Services 15
- Marketing & Public Affairs 16
- Greenspoint Community Partners 17
- Financial & Support Services 18

THE 2030 PLAN BUDGET 19

THE ASSESSMENT PLAN 20

FIGURE 1 – District Boundary Map By Streets & Property Lines 22

EXECUTIVE SUMMARY

(For details, refer to Page 8)

Preface

This document is a plan setting forth our vision, goals, services, costs and funding through year 2030. This 2030 Plan will supersede the previous Ten-Year Plan (1997-2006).

PREPARING FOR THE FUTURE

(Page 10)

The Next 25 Years

Our 2030 Plan looks to the next 25 years because this is the time frame used throughout our region by public agencies, including the City of Houston, Harris County, Metro and Houston-Galveston Area Council—better enabling us to assert Greenspoint's needs into regional planning efforts.

Addressing Our Challenges and Opportunities

Greenspoint faces both needs and opportunities:

- Supplementing public safety services to compensate for declining Houston Police Department labor force.
- Monitoring transportation/mobility issues to keep pace with growth.
- Addressing Greens Bayou flooding.
- Redeveloping Greenspoint's ailing retail.
- Developing upscale housing to appeal to the area's corporate executives and employees.
- Creating a stronger identity to distinguish ourselves from the competition.
- Developing parks and recreational facilities to increase our quality of life.
- Maintaining visual appeal through landscaping and beautification projects.

THE GREATER GREENSPOINT DISTRICT 2030 PLAN

(Page 11)

Our Plan provides a base level of services and improvements to keep Greenspoint safe, attractive and competitive. Additionally, the Plan reviews the accomplishments of the past 15 years—not covered in this summary—and offers a guideline of programs and projects to help meet our future needs.

PUBLIC SAFETY

(Page 11)

Objectives:

- Continue the *crime reduction* trend established at the District's inception.
- Maintain *partnerships* with law enforcement to ensure highest level of service.
- Monitor *code violations* to eliminate safety hazards of unkempt properties.
- *Heighten awareness* of area public safety issues and initiatives.

Potential Programs & Projects:

- Partner with HPD for *additional patrol and investigative services*.
- Conduct research to *accurately analyze crime* in Greenspoint relative to other Houston areas.
- Develop *Crime Analysis Database* to assist law enforcement agencies in targeting crime
- Pursue Site Specific Task Force operations to encourage *private property improvements*.
- Promote *"Crime Prevention Through Environmental Design"* (CPTED) practices.
- *Share public safety information* with industry-specific organizations.

PLANNING & INFRASTRUCTURE

(Page 13)

Objectives:

- Develop area *master plans* and integrate them into regional, county and city planning.
- Implement a *technical assistance* program to help property owners and managers improve property values.
- Facilitate *development and redevelopment* activities of the Redevelopment Authority.

Potential Programs & Projects:

- *Address flooding* along Greens Bayou.
- Facilitate *park development* at flood detention basins and other appropriate locations.
- Develop implementation strategies for *Streetscape Identity Program*.
- Support initiatives to ensure ease of *mobility and accessibility* in and around the District, including Light Rail.
- Complete the *Airline Corridor Revitalization Plan*.

FIELD SERVICES
(Page 15)

Objectives:
- Maintain an *attractive physical environment*.
- Maintain parks and trails at a level that *evokes pride and ownership from park users*.
- Seek ways to *enroll others* in maintaining their areas at a higher level.

Potential Programs & Projects:
- Provide *landscape enhancements* to rights-of-way at key intersections, including I-45 and Sam Houston Parkway.
- Promote enforcement of city and county standards to *clean neglected private and public property*.
- *Activate/reactivate property owners' associations* that can share the maintenance burden.
- *Encourage feelings of pride and ownership* among District residents, businesses and employees, thus reducing necessary maintenance of public properties.

MARKETING & PUBLIC AFFAIRS
(Page 16)

Objectives:
- Heighten awareness of Greenspoint with *public relations and advertising programs*.
- Expand relationships with *Houston media*.
- *Communicate to our constituents* the services and amenities of our area.
- Assist commercial real estate professionals in *selling Greenspoint* to their clients.
- *Support the efforts of other organizations* to promote Greenspoint.

Potential Programs & Projects:
- *"Brand" Greenspoint* as a strong, attractive and thriving community—closely associating ourselves with our neighbor, Bush Intercontinental Airport.
- Create marketing materials that *meet the needs of our various constituents*.
- *Capitalize on technologies* to more effectively produce and disseminate information.
- *Strengthen Greenspoint's name association* with well-known area events.
- Get *Greenspoint represented* in the promotional materials of regional organizations.

GREENSPOINT COMMUNITY PARTNERS
(Page 17)

Objectives:
- Support initiatives funding the development, maintenance and/or improvement of District *parks, open spaces and streetscape elements*.
- Seek alternative funding sources to enhance *public safety services*.
- Work with District staff to identify projects for which *alternative funding sources* could be obtained.

Potential Programs & Projects:
- Develop relationships with *foundations* likely to fund Greenspoint programs.
- Establish a *corporate donor program* for the Greater Greenspoint Public Safety Center.
- Develop relationships with *government funders*.
- *Apply for grants* to fund District programs and services.
- Implement *project-specific fundraising promotions*.

FINANCIAL & SUPPORT SERVICES
(Page 18)

Objectives:
- Utilize human and financial resources in an efficient manner to *accomplish the 2030 Plan*.
- *Maximize the services and improvements* provided by the city, county and state.
- Provide oversight and management which is responsive to the needs of all Greenspoint property owners.
- *Seek volunteer participation* from all sectors of the District's property owners.
- Administer projects of the District in a way that *serves as an example* for other areas.
- Ensure the continuation of our 15-year record of *total compliance audits*.

Potential Programs & Projects:
- Help ensure the most *efficient use of monetary resources*.
- Maintain *compliance with the Open Records and Open Meetings Acts*.
- Secure bids through the *Request for Proposal (RFP) process* for major purchases.
- Manage *accounting and records-keeping requirements* of Greenspoint Community Partners.
- Increase program expenditures with Minority, Women, and Disadvantaged Business Enterprises (MWDBE) companies.

THE 2030 PLAN BUDGET
(Page 19)

This budget is expressed in 2006 dollars and is not adjusted for inflation.

Project Area	Projected Average *Annual* Expenditure	Projected *25-Year* Total
Public Safety	$ 745,921	$ 18,648,025
Planning & Infrastructure	$ 252,158	$ 6,303,950
Marketing & Public Affairs	$ 574,135	$ 14,353,375
Field Services	$ 728,813	$ 18,220,325
Financial & Support Services	$ 275,061	$ 6,876,525
Greenspoint Community Partners	$ 212,520	$ 5,313,000
TOTALS	**$2,788,608**	**$69,715,200**

THE ASSESSMENT PLAN
(Page 20)

The assessment levied for the first year of this Plan will be $0.13755 for each $100 of HCAD value. The Board intends to assess a lower amount than the maximum that could be levied during the Plan. However, the law requires that the District notify you of the maximum total assessment that could be charged.

Maximum Assessment Rate

The Board may vary the rate of assessment each year, provided that the rates do not exceed the previous year's assessment rate by more than 8.5%.

Maximum Individual Assessment

In addition to the cap on the assessment rate, there will be a cap on the total dollar amount of assessment charged to each account. Beginning the second year a property is assessed, the District cannot levy a total dollar assessment that exceeds the previous year's assessment by more than 10%, unless the District holds a public hearing, of which you are notified, to add such value to its assessment roll.

The District's "Clean and Green" program provides landscaping and maintenance of numerous intersections and esplanades in Greenspoint.

Bonds and Other Debt Financings

The District may sell bonds or otherwise borrow money if the Board deems it appropriate to do so.

Property Subject to Assessment

Assessable property will be the land and improvements (real property only) of the approximately 650 commercial property owners within the 12-square-mile area of the District. Exempt will be all property exempt by law as the law may change from time to time.

Yearly Budgets and Assessment Rates

The Board will evaluate annually the need for the services authorized under this Plan to determine specific projects and available budget for the following year. This allows the Board the flexibility to apply the assessment revenue to the major categories of services in varying percentages to meet changing demands and priorities.

Supplements to the Assessment Roll

To add new property and/or value to the Assessment Roll, the Board will prepare a supplemental assessment roll, give notice and hold a public hearing or obtain waivers from property owners before levying assessments. Each year after such property is added, the Maximum Individual Cap will be recalculated based on the amount assessed for the previous year.

Collections and Penalties

Assessments will become due, delinquent and/or incur penalties and interest in accordance with the Texas Tax Code. Property which has a special use designation on HCAD rolls, such as (a) agricultural use, (b) timber land use, or (c) recreational, park or service use, will be assessed at its special use value as long as it enjoys that designation. If such property loses that designation, the Board will assess it in accordance with the Texas Tax Code concerning recapture upon the conversion of such property to another use.

Basis for Assessment

Assessments will be based on HCAD certified taxable values and may vary each year. Protest of values, new construction, or designation must be made to HCAD.

Special Assessments

The District may also levy a Special Assessment to provide services and improvements over all property within the District or over a defined area. Special Assessments may be levied as one-time funding or for a specified period of years, not to exceed five years. If a Special Assessment is levied, the rate for such Special Assessment may not exceed the rate of the general assessment in the year that the Special Assessment is first levied. Examples of projects for which the District might consider levying a Special Assessment include, but are not limited to, flood control projects, street and other infrastructure, landscaping and streetscaping, public safety programs and specific services to a defined area.

The District must prepare an outline of projects/services proposed, estimated costs, and the assessment plan. The District will call a public hearing in accordance with all applicable laws and notify owners of property subject to the Special Assessment.

General Information

The delivery of the proposed services and improvements is anticipated to add value to all properties within the District. District property owners will be able to collectively leverage greater resources, resulting in increased levels of service and an enhanced public awareness and image for Greenspoint. An improved Greenspoint benefits property owners directly and the Houston metropolitan region at large. A boundary map of the District is attached.

To implement this Plan, petitions must be signed by 50 owners of property within the District boundaries. A public hearing will then be held to allow all interested parties to protest against or testify in favor of the Plan. After the hearing, the District's Board of Directors will reject, modify, or approve the Plan. If the petition and Plan are approved, the Board will then set the rate of assessment and levy the assessment to fund the projects and establish the annual installment for the first year of the Plan.


Ultimate Play Stations
REENSPOINT
Parks
SUPER
XXXVIII
BOWL
GREATER GREENSPOINT

INTRODUCTION

PREFACE

This document is a plan which sets forth our vision, goals to be achieved, services to be rendered and improvements to be made to benefit the property owners of Greenspoint through year 2030. It also outlines costs and a proposal for funding the Plan for the 12 square miles that comprise the Greater Greenspoint Management District. When adopted, this 2030 Plan will supersede the previous Ten-Year Plan (1997-2006).

HISTORICAL PERSPECTIVE

In the middle of an economic downturn across the state and region and facing a continued deterioration in the safety, general maintenance, and image of our area, commercial property owners organized an effort in 1990 that resulted in over 100 property owners petitioning the state legislature to create the Greater Greenspoint Management District. These property owners represented nearly $500 million in assessed value. By a unanimous vote in both the State Senate and House of Representatives, the District was authorized to begin operations in August of 1991.

In creating a management district, property owners sought to:

- Present a unified voice for themselves, tenants and residents,
- Seek maximum government services and improvements and supplement them where needed,
- Render continuous, focused, professional management of the area's needs,
- Provide equitable funding with all property owners sharing the costs, and
- Maintain Greenspoint as an outstanding place to work, live, shop, build and invest.

Now, 15-years later, these tenets continue to be the foundation upon which we set our goals and build our programs and activities – all focused on ensuring that Greenspoint remains a highly attractive location for businesses and residents. Through the application of these tenets and the commitment of the District's Board of Directors, we have achieved significant successes which will be outlined in this Plan. But it is important to note here that an additional benefit of a management district comes through its ability to leverage the assessments provided by constituents with resources of both the public and private sectors to implement programs and activities that could not be funded by the District alone. As Table 1 shows, our past leveraging efforts have resulted in millions of dollars in improvements for our community, improvements that would not have happened except for the commitment of our property owners to having an entity focused on seeking maximum services and benefits for the area.

Having a unified voice and focused, professional management are perhaps even more important today, as the level of competition has increased with the creation of numerous business improvement districts across the region. It is crucial that we plan today to meet the challenges and opportunities of tomorrow.



A major coup for the Greenspoint area was bringing a Super Bowl XXXVIII team to a Greenspoint hotel.

TABLE 1:

Leveraging Partnerships to Enhance Greenspoint's Service Improvements

A Sample of Projects

PROJECT	PARTNER	PARTNER CONTRIBUTION	GGMD CONTRIBUTION	TOTAL
Sam Houston Parkway (SHP) Tree Planting (1)	Harris County Toll Road Authority	$ 16,000	$ 0	**$ 16,000**
Radio Ad Campaign	Local Radio Stations	12,900	75,500	**88,400**
WalkAmerica Cleanup	Case Contractors	3,000	0	**3,000**
WalkAmerica Security	Harris County Sheriff's Department	5,000	400	**5,400**
Super Bowl Media Day	Wyndham Hotel	2,200	1,300	**3,500**
Shell Houston Open Ad	Greenspoint Chamber	2,000	2,000	**4,000**
Public Safety Center Lease	Greenspoint Mall	75,000	30,000	**105,000**
Burglary of Motor Vehicle Sting	City of Houston	24,000	8,500	**32,500**
Bike Racks at Parks	City of Houston	3,500	0	**3,500**
District Clean and Green Program - Heavy Trash	Keep Houston Beautiful	800	900	**1,700**
I-45 Interchange Landscaping	TxDOT	900,000	75,000	**975,000**
SHP Tree Planting (2)	Corporate & TxDOT	280,000	2,500	**282,500**
Greens Bayou Trail Project	TIRZ & Federal	2,895,000	0	**2,895,000**
Greens Crossing Park	Corporate	425,000	75,000	**500,000**
Greenspoint Flyer	Corporate, METRO, Federal	2,879,100	50,000	**2,929,100**
North Corridor Coalition for High-Capacity Transit	METRO	2,000,000	10,000	**2,010,000**
TOTALS		**$9,523,500**	**$331,100**	**$9,854,600**

PREPARING FOR THE FUTURE

THE NEXT 25 YEARS

It is not by chance that our 2030 Plan looks to the next 25 years. Throughout our region, public agencies such as the City of Houston, Harris County, the Metropolitan Transit Authority and Houston-Galveston Area Council are planning today to meet the needs of 2030 and beyond. To maintain our place as a major activity center, we, too, must look ahead. Visioning out 25 years gives us a head start in our own planning, and it better enables us to assert Greenspoint's needs into the future now being planned by various other agencies around the region.

For example, Blueprint Houston, a citizen-based initiative seeking growth alternatives for Houston, projects an additional two million Houston residents by 2030 and is working today to impact public policy regarding where that growth will go and how it will be accommodated in terms of our transit/transportation systems and other public services. And specific to Greenspoint, a 2002 study by Dr. Steven Craig of the University of Houston conservatively projects population growth of over 22% and employment growth of over 23% for the decade ending 2010. Similar growth patterns are projected for the decade ending 2020. Clearly, now is the time to ensure that Greenspoint is included in plans for such things as freeway and major thoroughfare expansions, public utility improvements, expansion of the light rail line and flood control initiatives to protect our property owners.

ADDRESSING OUR CHALLENGES AND OPPORTUNITIES

As we prepare for the next 25 years, Greenspoint faces both needs and opportunities:

- While tremendous improvements in public safety have been made since the District began in 1991, that progress is threatened by a declining Houston Police Department labor force. From 2004 to the end of 2005, HPD anticipates losing approximately 740 police officers (14% of the department) to retirement and attrition. HPD believes staffing shortages will be a factor for at least the next five years. The size of, and the funding for, the Houston Police Academy will not be able to keep pace with the need for new officers. We must be prepared to supplement public safety services to assist with the security of our Greenspoint community.
- Known for its accessibility, Greenspoint must stay abreast of planned freeway expansions and the identification of essential new construction to avoid any negative transportation/mobility impacts to the area's projected growth.
- Flooding along Greens Bayou threatens to destroy Greenspoint's thriving business climate.
- Redeveloping Greenspoint's ailing retail industry, both at the mall and along Airline Drive, must be accomplished if we are to stabilize the area.
- An additional factor necessary for a stable community is a variety of housing options. Greenspoint lacks the more upscale options that appeal to the executives and employees of the area's thriving office market.
- Creating a stronger identity is necessary for our area to distinguish itself from the aggressive competition of other Houston business districts. As the gateway to Bush Intercontinental Airport, Greenspoint has a natural identifier that could be capitalized on through strong branding and partnerships with the airport on projects such as boundary expansions and economic development efforts.
- Our physical environment is an important element to attracting businesses, employees and residents to Greenspoint. Along with providing for basic services such as landscaping, streetscaping, and litter abatement, we must develop the parks and recreational facilities vital to increasing the quality of life of the people living and working in Greenspoint.

CONTINUING OUR VISION

In short, our vision for Greenspoint is of a vibrant community where safety and security are trademarks, where well-maintained and attractively landscaped streets and freeways provide efficient, uncongested mobility that highlights Greenspoint's traditionally superb access to the entire Houston region. Corporate and community spirit abound, and on the local and national scenes, Greenspoint is recognized as an outstanding place to live, work, shop, visit, build or invest. Our 2030 Plan is about making this vision a reality for Greenspoint, the downtown of north Houston and the gateway to Bush Intercontinental Airport.

Throughout our efforts, the bottom line continues to be our commitment to the enhancement of the property values of our constituents.

THE GREATER GREENSPOINT DISTRICT 2030 PLAN

Our *2030 Plan* provides a base level of services and improvements to keep Greenspoint safe, attractive and competitive. Additionally, the Plan reviews the accomplishments of the past 15 years and offers examples of the types of programs and projects that can be adopted along the way to meet the changing needs of our area and to fit the economic climate of Houston and Greenspoint. This Plan is a guide, keeping us focused on our mission while affording the flexibility to respond to future opportunities and challenges.

PUBLIC SAFETY

FOCUS: *Direct the activities of the District's Public Safety Program not only to further reduce real crime, but also to promote initiatives which continue to increase awareness of Greenspoint as a safe community.*

Security was foremost on the minds of those who created the Management District, and it remains a focus today. Since the District's creation in 1991, we have spent over $7.5 million on proactive policing efforts that contributed to a 13% decrease in crime despite a 43% increase in the area's population from 1990 to 2004.

The great strides the District has made in public safety since 1991 have depended on partnerships with numerous law enforcement agencies, community involvement, and improved technology and communications. The result is a safer Greenspoint, which allows the community to grow economically and competitively – making this a vibrant place for workers and residents alike.

ACCOMPLISHMENTS:

- Opened the *Greater Greenspoint Public Safety Center* in June 1994. The center is a 5,000-square-foot police station, housing law enforcement professionals from the Houston Police Department (HPD) and the Harris County Sheriff's Office. Greenspoint Mall donated the space for the facility, and the District built and equipped it at a cost of $260,000. The District continues to fund the Center's annual $30,000 operating and maintenance costs, and the mall funds the space, valued at $75,000 annually.
- Added *1,800 HPD patrol hours per year* by opening the Public Safety Center, which enables officers to report directly to Greenspoint rather than beginning and ending their shifts at the command station 20 minutes away.
- *Reduced:*
  - Police *response time to Code 1 emergencies* from 14.2 minutes to consistently under 5 minutes
  - The ratio of *crimes against persons* compared to total crime from 10% to 7%
  - *Auto theft* by 45%
  - *Total crime* by 13%
- Created more effective law enforcement through the purchase of equipment such as *mobile data terminals ($20,000) and bicycles ($15,000)* needed by various policing agencies, resulting in enhanced communications and patrol activities.
- Improved the safety, security and appearance of neglected commercial property by coordinating *Site Specific Task Forces* comprised of representatives of the District staff, City of Houston City Attorney's Office, Neighborhood Protection Unit, Harris County Sheriff's Department, HPD, METRO Police Department and State Representatives' offices. These task forces identify code violations and crime prevention techniques then meet with property owners to implement improvements.

These and other accomplishments have resulted in a safer Greenspoint today, but we must not lose ground as HPD's labor shortages and the area's growth bring new challenges for tomorrow. Our 2030 Plan for Public Safety enables us to respond to the coming challenges.

Site Specific Target Area – Before Enforcement Effort

After Enforcement Effort

OBJECTIVES:

- Continue the *crime reduction* trend established since the District's inception through aggressive and innovative policing activities.
- Maintain *partnerships* with law enforcement agencies to ensure the highest level of service for Greenspoint.
- Monitor *code violations* on private property to eliminate safety hazards inherent with unkempt properties.
- Serve as a *resource* to businesses, organizations and individuals, increasing awareness of area public safety issues and initiatives.

POTENTIAL PROGRAMS & PROJECTS:

- Develop interlocal agreement with the Houston Police Department for *additional patrol and investigative services*.
- Conduct the research/analysis necessary to provide an *accurate analysis of crime* in Greenspoint relative to other areas of the Houston region.
- Pursue Site Specific Task Force operations to encourage *private property improvements* and increase public safety.
- Develop the *Crime Analysis Database* into a system that provides comprehensive and accurate statistics, assisting law enforcement agencies in targeting high crime and specific properties in the District.
- Promote *"Crime Prevention Through Environmental Design"* (CPTED) practices with property owners, business owners and developers.
- Seek opportunities to *share public safety information* with industry-specific organizations such as the Northbelt Property Managers, Greater Greenspoint Hospitality Alliance and Greenspoint Hotel Security Group.

The Greater Greenspoint District coordinates with multiple law enforcement agencies in its focus on public safety.

PLANNING & INFRASTRUCTURE

FOCUS: *Encourage quality growth using planning approaches and strategies that promote open space preservation, enhanced recreational opportunities, improved mobility and community revitalization.*

Since our inception in 1991, the District has dedicated more than $4.4 million to creating a physical environment that is visually attractive and easily accessed, both from within and from other areas. How the District looks and works affects the perceived value to the business and residential communities and to potential investors. The District's Planning & Infrastructure division is concerned with establishing a visual identity or "sense of place," infrastructure and transportation improvements, and green spaces such as parks, trails and open spaces.

ACCOMPLISHMENTS:

- Initiated and managed the City of Houston's creation of the *Greater Greenspoint Tax Increment Reinvestment Zone*, which anticipates investing $250 million over a 30-year period to spark development and redevelopment activities throughout the area, ultimately increasing the overall value of Greenspoint commercial property.
- Secured the *demolition of some 500 units of substandard apartments* to develop two public parks totaling 16 acres joined by a hike and bike trail along Greens Bayou. The 11-acre *Thomas R. Wussow Park* on Greens Road and the 3-acre *CityView Park* on CityView Drive were created through an agreement between the District, the Greater Greenspoint Redevelopment Authority and a private developer, the Archon Group. The parks opened in a joint celebration in 2003, providing Greenspoint residents and employees with long-awaited recreational facilities.
- Developed a parks and trails system plan for Greenspoint and *acquired three additional sites for future parks* on Bradfield, West Greens Loop and Buckboard, respectively.
- Received *$2.3 million TxDOT Statewide Transportation Enhancement Program grant* for development of the three-mile Greens Bayou Trail linking the parks.
- Established the North Corridor Coalition, whose efforts have been credited with getting METRO to place a *high priority on expansion of the light rail line to the north*.
- Initiated the Greenspoint Bayou Task Force to advocate for and provide stakeholder input into plans to *mitigate flooding along Greens Bayou*. Task Force efforts resulted in plans for $65 million of flood reduction projects to be provided by Harris County through the Greens Bayou Mid-Reach Plan.
- Partnered with the Texas Department of Transportation to obtain over *$900,000 in landscaping materials* for the interchange at I-45 and the North Sam Houston Parkway. The cost to the District was $75,000 for the landscape design.
- Established a *public art program in the Airline Drive Corridor* that includes art elements at the Stovall Spark Park, the Harris County Library Aldine Branch, and Casa Linda Restaurant.
- Developed a *multi-year tree-planting program* to create a network of "green corridors" with hundreds of trees along major thoroughfares in the District.
- Secured the City of Houston's official designation of Greenspoint as a banner district and established a program of installing street banners throughout the area to enhance Greenspoint's identity and create a sense of place for residents, employees and visitors.

As our organization has grown and matured, so has the level of sophistication needed to ensure that we continue to be an attractive location for business. While our stalwart "Clean and Green" maintenance programs remain vital to our success, today's District must also dedicate an increasing level of resources to looking ahead and anticipating what factors will be required tomorrow to maintain, and even expand, our position as an attractive, premiere business center in the region.

OBJECTIVES:

- Develop master plans for transportation, circulation, development, landscaping, streetscaping, District identity, and parks and open spaces, integrating them into existing regional, county and city planning.
- Implement a *technical assistance* program to help property owners and managers improve property values.

- Work with the Greater Greenspoint Tax Increment Reinvestment Zone to facilitate development and redevelopment activities and establish a strong community base of housing and retail.

POTENTIAL PROGRAMS & PROJECTS:

- Work with Harris County Flood Control District to *develop and implement projects to address flooding* along Greens Bayou.
- Facilitate the *development of parks* at flood detention basins and other appropriate locations.
- Revise current *Streetscape Identity Program* including the creation of implementation strategies for the installation of wayfinding signage, banners, street furnishing and other identity-enhancing features.
- Work with transit and transportation agencies to ensure ease of *mobility and accessibility* in and around the District by supporting initiatives such as installing signage and/or lane markings, adding capacity at congested freeway locations, retiming traffic signals and extending *light rail* to Greenspoint.
- Complete the development and implementation of the *Airline Corridor Revitalization Plan*.

A major objective of the District is to work with other agencies to include Greenspoint's needs in their planning efforts.

The District's public art initiatives enhance the Airline Drive area.

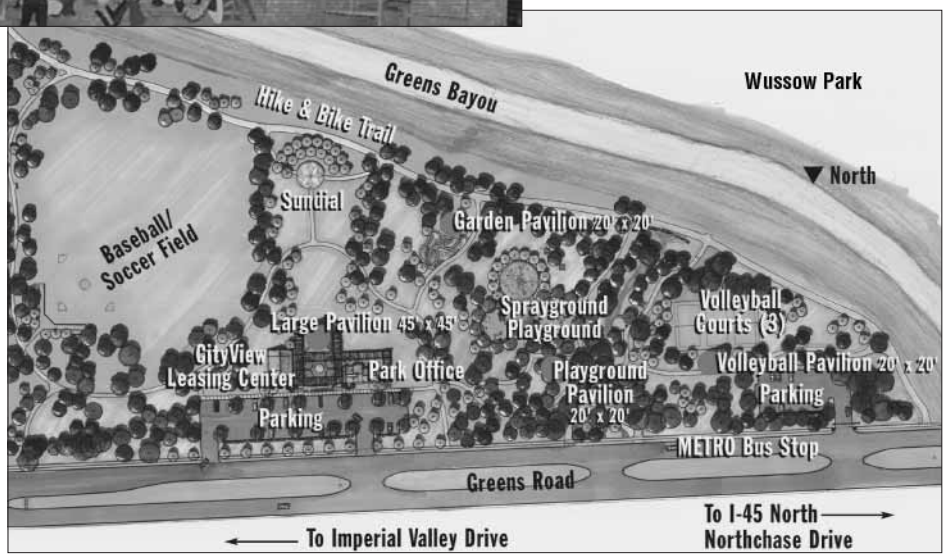

Greenspoint's park plan is anchored by the 11-acre Wussow Park on Greens Road and includes CityView Park on CityView Drive as well as four additional sites that have yet to be developed.

FIELD SERVICES

FOCUS: *Ensure that Greenspoint continues to be known and respected for its cleanliness, its well-landscaped and maintained streets and highways, and for its appearance as a well-cared-for community.*

Perhaps the fastest growing responsibility of the District is the Field Services division, which maintains parks, public rights-of-way and other public improvements implemented by the Planning & Infrastructure division. Litter and graffiti abatement, tree and plant watering, freeway mowing – the nuts and bolts of the Clean and Green Program – are among the activities of this division. Additionally, Field Services is responsible for the maintenance of the District's parks and trails system. This division currently receives approximately one-fourth of the District's overall program budget, giving it the largest budget allocation among District divisions.

ACCOMPLISHMENTS:

- Implemented a *Field Inspection Program* to systematically monitor the physical condition of the District, report problems to appropriate agencies and follow-up to ensure the problems are addressed.
- Implemented a *District Maintenance Program* that includes:
  - *Daily trash pick-ups* at more than a dozen intersections within the District
  - *Monthly mowing and trimming* of public rights-of-way along 10 streets and highways
  - *Watering and maintenance of over 300 trees* along Sam Houston Parkway
  - Minimum *twice daily litter and trash patrols* at Wussow and CityView parks
  - Installation and maintenance of over *400 street banners*
  - *Graffiti removal and heavy trash clean-up* on an as needed basis

Clearly vital to our ability to successfully attract businesses, employees and visitors, the Field Services activities have increased so rapidly that this division has become one of the District's greatest fiscal challenges. As we look to the next 25 years, innovative approaches will be required to balance our needs with the available resources.

OBJECTIVES:

- Maintain an attractive physical environment with *clean, landscaped, tree-lined streets*.
- Maintain parks and trails at a level that *evokes pride and ownership from park users* and encourages them to take care of their parks.
- Seek ways to *enroll others*, such as property owners' associations, in maintaining their areas at a higher level.

POTENTIAL PROGRAMS & PROJECTS:

- Provide *landscape enhancements* to rights-of-way at key intersections, including I-45 and Sam Houston Parkway.
- Promote enforcement of city, county and other applicable standards to *clean neglected private and public property*.
- Work to *activate/reactivate property owners' associations* that can share the maintenance burden.
- *Encourage feelings of pride and ownership* among District residents, businesses and employees, thus reducing necessary maintenance of public properties.

Banners help create a "sense of place" enhancing Greenspoint's visual appeal and identity.

MARKETING & PUBLIC AFFAIRS

FOCUS: *Heighten awareness of Greenspoint through targeted advertising, public relations, media relations, community relations and economic development efforts.*

Old perceptions of Greenspoint have not kept pace with our community's new realities. The Marketing and Public Affairs group develops strategies and campaigns for challenging those old perceptions, replacing them with new, more accurate images of the area, and communicating those changes to current and potential owners, tenants, investors, employees and residents.

ACCOMPLISHMENTS:

- Implemented a national award-winning *radio advertising campaign* that resulted in a 45% recall level among listeners, one-third of whom said the ads increased their interest in shopping, working or living in Greenspoint.
- Developed a marketing campaign to increase media and public awareness of Greenspoint's role as a *team host location for the 2004 Super Bowl*. The campaign garnered more than 600 inches of copy and 60 minutes of airtime with 25 different local and national media outlets, for a total publicity value of $1.02 million.
- Launched a *website* providing information on District developments, projects and activities.
- Coordinated efforts of the Greater Greenspoint Hospitality Alliance to successfully negotiate a contract with the Greater Houston Convention and Visitors Bureau to jointly fund a Bureau sales manager charged with *bringing meetings and conferences to Greenspoint hotels*.
- Developed and distributed numerous marketing pieces, providing the commercial real estate industry with information about Greenspoint to share with potential tenants and investors to the area. These include a bi-annual land use map distributed in *Black's Guide – The Directory for Commercial Real Estate*, the *Key Indicators* listing of area development activity and a comprehensive *Statistical Abstract and Resource Guide.*
- Developed an *amenities guide* promoting Greenspoint hotels, restaurants, shopping and attractions. Approximately 50,000 guides are distributed yearly at area hotels, Bush Intercontinental Airport and other outlets.

Telling the Greenspoint story is crucial to attracting new businesses, visitors and investors to Greenspoint. In the past 15 years, nearly $4 million has been expended toward this goal. In looking to the future, our *2030 Plan* for Marketing and Public Affairs outlines strategies aimed at building on our past efforts to further increase awareness of Greenspoint's strengths as a business, retail and residential center.

OBJECTIVES:

- Heighten awareness of Greenspoint through a comprehensive *multi-year, multi-media public relations and advertising program*.
- Expand relationships with Houston media to *establish the District as a source of information* about the area and to increase awareness of Greenspoint's strengths and amenities.
- *Communicate to our constituents* – property owners and managers, businesses, employees, and the public – the services and amenities of this area.
- Position the District as a resource for information to assist the commercial real estate community in *identifying this area as a successful, "ready-to-do-business" center* of commercial activity.
- *Support other organizations* in promoting Greenspoint as a center for business, events and other activities.

POTENTIAL PROGRAMS & PROJECTS:

- Develop a campaign to *"brand" Greenspoint* as a strong, attractive and thriving community.
- Continuously develop and/or update District marketing materials to *meet the needs of our various constituents* and target audiences.
- *Capitalize on technologies* such as the District website to increase efficiency and cost-effectiveness of producing, targeting and disseminating information.
- *Strengthen Greenspoint's name association* with well-known area events such as the Shell Houston Open by partnering with event organizers on joint promotions and support activities.
- Gain seats on boards and committees that promote the Houston region to assure *Greenspoint is represented* in their promotional materials.

GREENSPOINT COMMUNITY PARTNERS

FOCUS: *Secure, through grants and private donations, funding to develop and support programs and projects that enhance the appearance, safety and quality of life of the Greenspoint community.*

Ever mindful of the challenge of balancing our community's growing needs with the District's limited resources, the District Board of Directors authorized the creation of a 501(c)(3) non-profit organization and charged that organization with seeking alternative funding sources to supplement District services and initiatives. In November 2004, the Internal Revenue Service granted our request for a tax-exempt organization, and Greenspoint Community Partners was born.

As the fledgling Greenspoint Community Partners organization gets on its feet, the District is fully funding its operations at a cost of approximately $50,000 per year. This cost is offset by any contributions the organization gains to support District services. It is anticipated that within the next few years, Greenspoint Community Partners will not only become financially self-sufficient, but will be a significant asset to property owners, enabling the District to expand the value of assessment dollars and develop programs and services beyond what could be funded by our assessment payers alone.

OBJECTIVES:

- Facilitate, initiate and support public, non-profit and private initiatives which will fully or partially fund the development, maintenance and/or improvement of District *parks, open spaces and streetscape elements*.
- Seek alternative funding sources to enhance the level of *public safety services* that can be provided by the District.
- Continuously work with District staff to identify other proposed and current projects for which *alternative funding sources* could be obtained to assist the project's development and/or implementation.

POTENTIAL PROGRAMS & PROJECTS:

- Identify *foundations* most likely to fund Greenspoint Community Partners programs and meet with their decision-makers to build relationships and discuss our needs.
- Develop a *corporate donor program* to consistently fund the operations of the Greater Greenspoint Public Safety Center.
- Identify and build relationships with *government funders and/or political officials* who can impact government grant decisions.
- Apply for *grants* to fund District programs and services.
- Develop and implement *project-specific fund-raising promotions*, as needed.

Enhancing the quality of life for those who live, work and visit Greenspoint is a goal of Greenspoint Community Partners.

FINANCIAL & SUPPORT SERVICES

FOCUS: *1) Provide efficient and cost-effective support services to District programs, including Public Safety, Planning & Infrastructure, Marketing & Public Affairs, Field Services and Greenspoint Community Partners; 2) Provide accounting and support services as may be required by District contracts, grants and/or partnerships.*

The Financial & Support Services division is responsible for the financial administration of the District and Greenspoint Community Partners, as well as various grants and contracts undertaken by the District, such as the Greater Greenspoint Redevelopment Authority management contract and the State Transportation Enhancement Program (STEP) grant funding the development of trails along Greens Bayou. Financial & Support Services represents 10% of the District's budget and strives to maintain the highest level of fiscal responsibility and accountability, allowing the District to provide even greater value to property owners.

ACCOMPLISHMENTS:

- Produced *financial audits* with no questioned expenditures or material weaknesses since District's inception.
- Administered and produced clean financial audits for the three-year *Greenspoint Flyer federal grant program*.
- Increased program expenditures with *Minority, Women, and Disadvantaged Business Enterprises (MWDBE) companies*, exceeding compliance levels recommended by City of Houston.
- Increased service to one of our largest constituencies by providing *Spanish-speaking* capabilities in several different positions and programs, including recruitment of a bilingual receptionist and producing park signage and written materials in both Spanish and English.
- Developed and implemented an *Employee Diversity Policy* to heighten awareness of and sensitivity to ethnic and cultural differences among staff and volunteers.
- Increased staff productivity through *technological updates* to computers, the system network and individual calendaring capabilities.

Our Financial & Support Services division stands as a model for management districts across the region, often providing advice and support to new districts setting up their accounting and management procedures. As we look to the future, this division's continued fiscal vigilance will contribute significantly to our ability to successfully implement this 2030 Plan.

OBJECTIVES:

- Respond to the day-to-day needs of Greenspoint while initiating plans for *long-term stability and growth*.
- Utilize human and financial resources in an efficient manner to *accomplish the 2030 Plan*.
- *Maximize the services and improvements* provided by the city, county and state to property owners of Greenspoint.
- Provide *oversight and management* which is responsive to the needs of all Greenspoint property owners.
- *Seek volunteer participation* in the programs of the District from all sectors of the property and business owners and residents who make up the District.
- Administer the projects of the District in a way which will *serve as an example* for other areas and management districts to follow.

POTENTIAL PROGRAMS & PROJECTS:

- Help ensure the most *efficient use of monetary resources* and provide annual financial audits that protect the financial integrity of the District; its client, the Greater Greenspoint Redevelopment Authority; and Greenspoint Community Partners.
- Ensure *compliance with the Open Records Act and the Open Meetings Act* of the State of Texas.
- Secure bids through the *Request for Proposal (RFP) process* for major purchases, ensuring that the state purchasing system is utilized in all appropriate situations.
- Manage *accounting and records-keeping requirements* of Greenspoint Community Partners and assist with grant applications.

THE 2030 PLAN BUDGET

The District will provide funding to the major project areas as outlined below. These figures are general projections based on needs and priorities anticipated today expressed in 2006 dollars and not adjusted for inflation. From year to year, these budget figures and priorities will change, and our Plan provides that the District's Board of Directors will have the flexibility to adjust the application of resources to meet the changing needs of the area.

Each year the District's Board of Directors will re-evaluate the 2030 Plan, determine the projects to be undertaken, and approve a budget for that year. The following is the projected average annual expenditure for the services authorized under this Plan. These numbers do not reflect additional revenue from special assessments.

Project Area	Projected Average *Annual* Expenditure	Projected *25-Year* Total
Public Safety Police services, special security operations, Public Safety Center, community crime prevention projects, and selected projects from the 2030 Plan	$ 745,921	$18,648,025
Planning & Infrastructure Transportation and mobility, parks and trails, urban planning, public infrastructure, and selected projects from the 2030 Plan	$ 252,158	$ 6,303,950
Marketing & Public Affairs Economic development initiatives, communications, media and investor relations, image campaign, and selected projects from the 2030 Plan	$ 574,135	$14,353,375
Field Services Recreational facilities management, maintenance of public areas, landscape and streetscape projects, and selected projects from the 2030 Plan	$ 728,813	$18,220,325
Financial & Support Services Planning, accounting, compliance, management, and administrative support for the District's projects	$ 275,061	$ 6,876,525
Greenspoint Community Partners Resource development, grant applications, financial support for targeted programs	$ 212,520	$ 5,313,000
TOTALS	**$2,788,608**	**$69,715,200**

THE ASSESSMENT PLAN

Our 2030 Plan will supersede the current plan when this Plan becomes effective. The total assessment for the life of the Plan will be levied in Year One and then billed in annual installments to provide funding for the projects listed within the major areas of service outlined on pages 11 through 18. This assessment is subject to the caps set forth below. The assessment levied for the first year of this Plan will be $0.13755 for each $100 of value for property subject to assessment applied to the latest certified taxable values provided by the Harris County Appraisal District (HCAD). Delinquent payments will be subject to additional charges in accordance with the Texas Tax Code. In subsequent years, the District will assess property on the basis of the then current year's certified taxable HCAD value.

The District will provide funding to the major project areas as outlined above. These figures are general projections based on needs and priorities anticipated today. From year to year, priorities will change, and this Plan provides that the District's Board of Directors will have the flexibility to adjust the application of resources to meet the changing needs of the area. Each year the District's Board of Directors will re-evaluate the Plan, determine the projects to be undertaken and approve a budget for that year. If these revenue projections are not met, the District will adjust the annual budget to reflect this. Similarly, if revenues exceed projections, the Board may allocate those additional revenues to the various program categories.

The Board reserves the right, and intends at this time, to assess a lower amount than the maximum that could be levied during the 2030 Plan. However, the law requires that the District notify you of the maximum total assessment that could be charged, even though the Board does not contemplate assessing the maximum.

Maximum Assessment Rate

Under this Plan, the Board may vary the rate of assessment each year, provided that the rates do not exceed the previous year's assessment rate (the "Maximum Assessment Rate") by more than 8.5%.

Maximum Individual Assessment

In addition to the cap on the assessment rate, there will be a cap on the total dollar amount of assessment charged to each account (the "Maximum Individual Assessment"). Beginning the second year that a property is assessed, and each year thereafter, the District cannot levy on your account a total dollar assessment that exceeds the previous year's assessment by more than 10%, unless the District holds a public hearing, of which you are notified, to add such value to its assessment roll.

Bonds and other Debt Financings

Currently, our plan is to provide services and improvements on a pay-as-you-go basis. This Plan provides that the District may sell bonds or otherwise borrow money if the Board deems it appropriate or advisable to do so. If the Board decides that the sale of bonds or other debt financing is required to fund one or more projects, the Board will follow all steps required by law for such type of financing, as such law may change from time to time.

MORE DETAILED INFORMATION ON THE PLAN

Property Subject to Assessment

The property subject to assessment will be the land and improvements (real property only) of the approximately 650 commercial property owners within the 12-square-mile area of the District (current estimate). The District will exempt from assessment all property exempt by law as the law may change from time to time. Examples of exempt properties include: single-family detached residential, duplexes, triplexes, quadraplexes; property owned by municipalities, counties, other political subdivisions, and entities exempt from federal income tax under Section 501(c) (3) of the Internal Revenue Code; and recreational property or scenic use property that meets the requirements of Section 375.163, Texas Local Government Code.

Yearly Budgets and Assessment Rates

The Board of Directors will evaluate annually the need for and advisability of the services authorized under this Plan to determine the specific projects within the Plan that will be undertaken the following year. The Board will then approve a budget for the following year consistent with the yearly plan and set the assessment rate for such year, taking into consideration the value of the property subject to assessment and the revenue that the assessment rate will produce.

As this Plan is anticipated to extend through 2030, it is probable that the service needs in each of the major categories will change. Therefore, this Plan allows the Board of Directors the flexibility to apply the assessment revenue to the major categories of services in varying percentages.

Supplements to the Assessment Roll

The District may add to its Assessment Roll any property annexed into the District, any value added due to land development or redevelopment, any new construction and increases in value that exceed the Maximum Individual Assessment at the latest certified value set by HCAD by using the following procedure. The Board will prepare a supplemental assessment roll on which such property will be listed, give notice and hold a public hearing or obtain waivers from property owners, and levy assessments against such property for the specific benefits to be received by the services and improvements to be provided by the District. Each year after such property is added to the roll, the Maximum Individual Cap will be recalculated based on the amount assessed for the previous year.

Collections and Penalties

Assessments would become due and payable, become delinquent, and incur penalties and interest in accordance with the Texas Tax Code. Property which has a special use designation for tax purposes on the HCAD rolls, such as (a) agricultural use, (b) timber land use, or (c) recreational, park or service use, will be assessed by the Board at its designated special use value for so long as it enjoys that special use designation. If property that has a special use designation is converted to another use and loses its special use designation on the HCAD tax roll, the Board will assess such property in accordance with the provisions of the Texas Tax Code concerning recapture upon the conversion of such property to another use.

Basis for Assessment

In each year of the 2030 Plan, the assessment will be based on the certified taxable value for each property in such year as established by HCAD. This means that an individual property owner's assessment may vary each year and that property owners who choose to protest their property value, including the designation and value set for new construction, must do so to HCAD, and not the District, which will not determine values.

Special Assessments

In addition to the general assessment outlined above, the District, without the need to secure additional petitions, may levy a Special Assessment to provide the services and improvements outlined in this Plan. Such Special Assessment may be levied over all property within the District or over a defined area within the District, either as a one-time funding of one or more projects or for a specified period, not to exceed five years. If a Special Assessment is levied, the rate for such Special Assessment may not exceed the rate of the general assessment in the year that the Special Assessment is first levied. Examples of projects for which the District might consider levying a Special Assessment include, but are not limited to, flood control projects, street and other infrastructure, sidewalks, park development, landscaping, banner or other streetscape features, public safety programs and specific services to a defined area.

Special Assessments may be levied to fund any projects or services allowable under this Plan. The District must adhere to the following procedure to levy a Special Assessment. The District must prepare an outline of the projects/services proposed, the estimated cost of the projects/services and the assessment plan for such projects/services, including but not limited to, the following items related to the Special Assessment: the rate of the Special Assessment, the basis of the Special Assessment, the nature of the projects/services to be provided, the maximum Special Assessment rate, and the maximum individual Special Assessment, if applicable. The Special Assessment will be based on the estimated cost of projects or services. The District will then call a public hearing on the levy of such Special Assessment, notify owners of all property to be subject to the Special Assessment of such hearing and hold such hearing in accordance with all applicable law. Special Assessment collections and penalties will follow the same rules as listed previously for general assessments.

General Information

The delivery of the proposed services and improvements is anticipated to add value to all properties within the District. The District property owners will be able to collectively leverage greater resources, resulting in increased levels of service and an enhanced public awareness and image for Greenspoint. An improved Greenspoint benefits property owners directly and also the Houston

metropolitan region at large. A boundary map of the District is shown in Figure 1.

To implement this 2030 Plan, the petition requesting this Plan must be signed by 50 owners of property within the District boundaries. A public hearing will then be held to allow all interested parties, including owners of property subject to assessment to protest against or testify in favor of the Plan. After the hearing, the District's Board of Directors will reject, modify, or approve the Plan. If the petition and Plan are approved, the Board will then set the rate of assessment and levy the assessment to fund the projects for the first year of the Plan.

FIGURE 1

DISTRICT BOUNDARY MAP BY STREETS & PROPERTY LINES

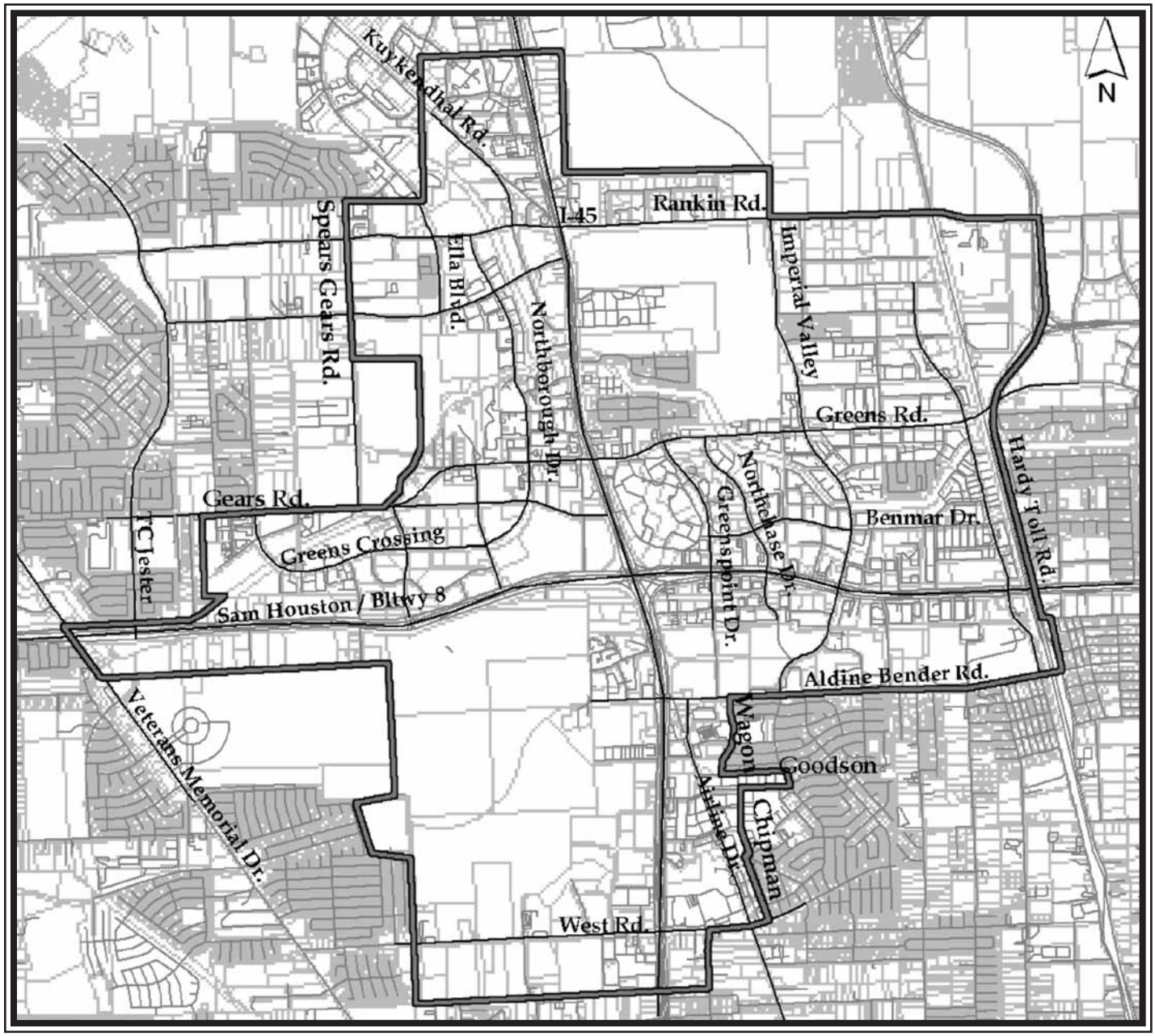

Exhibit 7

Log of Correspondence from
Property Owners

North Houston District

Phone Calls Regarding "Notice of Public Hearing"
For Public Hearing November 12, 2020
Calls Received at the Office of the Collector of Assessments

No.	Date	Name of Caller	Account Number	Inquiry	Disposition
1	10/12/2020	Mark Dzeda	092-127-000-0158	Notice was sent with uncertified value. Certified lower. What will be used.	Told final certified value will be used for assessment.
2	10/13/2020	Patrick Casey w/Industrial Value Service for client US Venture Inc.	045-053-000-0009	He wanted to know why he received the notice.	Explained why he received the notice and confirmed that the value used was the final value agreed to at their protest hearing with HCAD.
3	10/14/2020	Burris Mayes III	114-481-004-0004	He wanted to know why he received the notice. He thought the notice was for his home address. He received a notice from North Houston District and Northwest Park MUD.	Explained why he received the notice and that it was for his rental property at 206 Plaza Verde Dr. Explained that we did not send him the notice from Northwest Park MUD. Accessed his account on HCAD's website and gave him Northwest Park MUD telephone number.
4	10/15/2020	Cresie Page	1120730000002	She wanted to know why she received the notice. She wanted to make sure we were not have a public hearing to take the property.	Explained why she received the notice and that this was not about taking the property. Provided her last year's value and assessment for her to compare. Confirmed that we use HCAD's certified value.
5	10/22/2020	Dr. Gupta	042-074-000-0040	He filed a protest and the Notice indicates a higher value.	Explained that the Notice indicated that the value was not certified. The assessment will be based on the certified value.
6	10/23/2020	Ms. Cortes	0440320010007	She wanted to know why she received the notice.	Explained why she received the notice and that we use HCAD's certified value. Provided her last year's value and assessment for her to compare to this year.
7	10/23/2020	Mr. White	114-481-001-0016 and 1144810140019	He wanted to know why he received the notices.	Explained why he received the notices and that we use HCAD's certified value and that the proposed rate was the same as last year's rate. Referred him to the District website for additional information.

North Houston District

Phone Calls to the District's Office
Regarding "November 12, 2020 Notice of Public Hearing"

No.	Date	Name & Phone # of Caller	Account Number	Inquiry	Disposition
1	10/14/2020	Mr.Burris (sp) 713-304-4420		Received hearing notice in mail. Wanted to know if his homestead exemption or over 65 would exempt him from assessment payment	Caller was not there; talked to his brother telling him his brother had received the Notice because he fit one of the five listed criteria. Referred him to our Assessor Collector, Tammy Carby, for more specific information and told him he could call us back if he had other questions.
2	10/22/2020	Mr. Gupta 883-326-7181	0420740000040	Wanted to know why he recived the notice and would like to know if he is exempt over 65 years of age	Explained he received the Notice because he fit one of the five listed criteria. Referred him to our Assessor Collector, Tammy Carby, for more specific information regarding his taxes. He has RSVP'd to attend the hearing.
3					

Exhibit 8

List of Omitted Properties to be added to the Assessment Roll

NORTH HOUSTON DISTRICT

2020 OMITTED 2018 ASSESSMENT ROLL - 2016 SUPPLEMENTAL/CORRECTION ROLL - BASED ON HARRIS COUNTY APPRAISAL DISTRICT 2018 APPRAISAL RECORDS
AS OF SEPTEMBER 7, 2020
NUMERICAL LISTING BY ACCOUNT NUMBER

ACCT NUMBER	OWNER	LEGAL DESCRIPTION	OTHER INFORMATION		TYPE	VALUATION
108-614-000-0006	GREENSPOINT HOSPITALITY LP	RES C (OMITTED IMPS 2018-2019)	ACRES:	0.0000	LAND:	
	9301 SOUTHWEST FWY STE 425	(LAND*1086140000001)	STATUS:	F1	IMPROV:	1,069,061
U	HOUSTON TX 77074-1430	GREENBRIAR NORTH SEC 2	MAP:	5365C	EXEMPT:	
			SITUS:	N SAM HOUSTON PWY E	ASS VAL:	1,069,061
			MAIL ITEM:	370	2018 ANNUAL ASSMT:	1,789.82

NORTH HOUSTON DISTRICT

2020 OMITTED 2019 ASSESSMENT ROLL - 2019 SUPPLEMENTAL/CORRECTION ROLL - BASED ON HARRIS COUNTY APPRAISAL DISTRICT 2019 APPRAISAL RECORDS
AS OF SEPTEMBER 7, 2020
NUMERICAL LISTING BY ACCOUNT NUMBER

ACCT NUMBER	OWNER	LEGAL DESCRIPTION	OTHER INFORMATION		TYPE	VALUATION
042-016-000-0021	RCCG NEW LIFE CENTER	TR 5A	ACRES: 9.3712		LAND:	488,211
	363 GREENS RD	(PRORATE 1-31-19)	STATUS: F1		IMPROV:	82,900
C	HOUSTON TX 77060-1903	ABST 174 BBB&CRR CO	MAP: 5265A	PROATED	EXEMPT:	48,505
			SITUS: 822 W GREENS RD		ASS VAL:	522,606
			MAIL ITEM: 371	2019 ANNUAL ASSMT:		874.95
108-614-000-0006	GREENSPOINT HOSPITALITY LP	RES C (OMITTED IMPS 2018-2019)	ACRES: 0.0000		LAND:	
	9301 SOUTHWEST FWY STE 425	(LAND*1086140000001)	STATUS: F1		IMPROV:	4,358,696
C	HOUSTON TX 77074-1430	GREENBRIAR NORTH SEC 2	MAP: 5365C		EXEMPT:	
			SITUS: N SAM HOUSTON PWY E		ASS VAL:	4,358,696
			MAIL ITEM: 370	2019 ANNUAL ASSMT:		7,297.33